



Navigational Warning:

Coonagh Airfield

Limerick

Please be advised that Beyond Visual Line Of Sight (BVLOS) operations, which allow for the operation of large drones over extended distances will be conducted from the Air Mobility Hub in Shannon to Coonagh Airfield, Limerick as detailed below:

LOCATION: Coonagh Airfield, Limerick.

DATE: Monday 9th to Wednesday 11th June 2025.

DURATION: 0800 UTC to 1730 UTC daily.

The purpose of this Navigational Warning is to request pilots during the normal course of navigation, to avoid overflying Coonagh Airfield, Limerick during the time period as specified above.

The area to avoid overflying is in class G airspace. On the appendix chart, a circle has been drawn to aid pilots and controllers of the area to avoid overflying, described as follows,

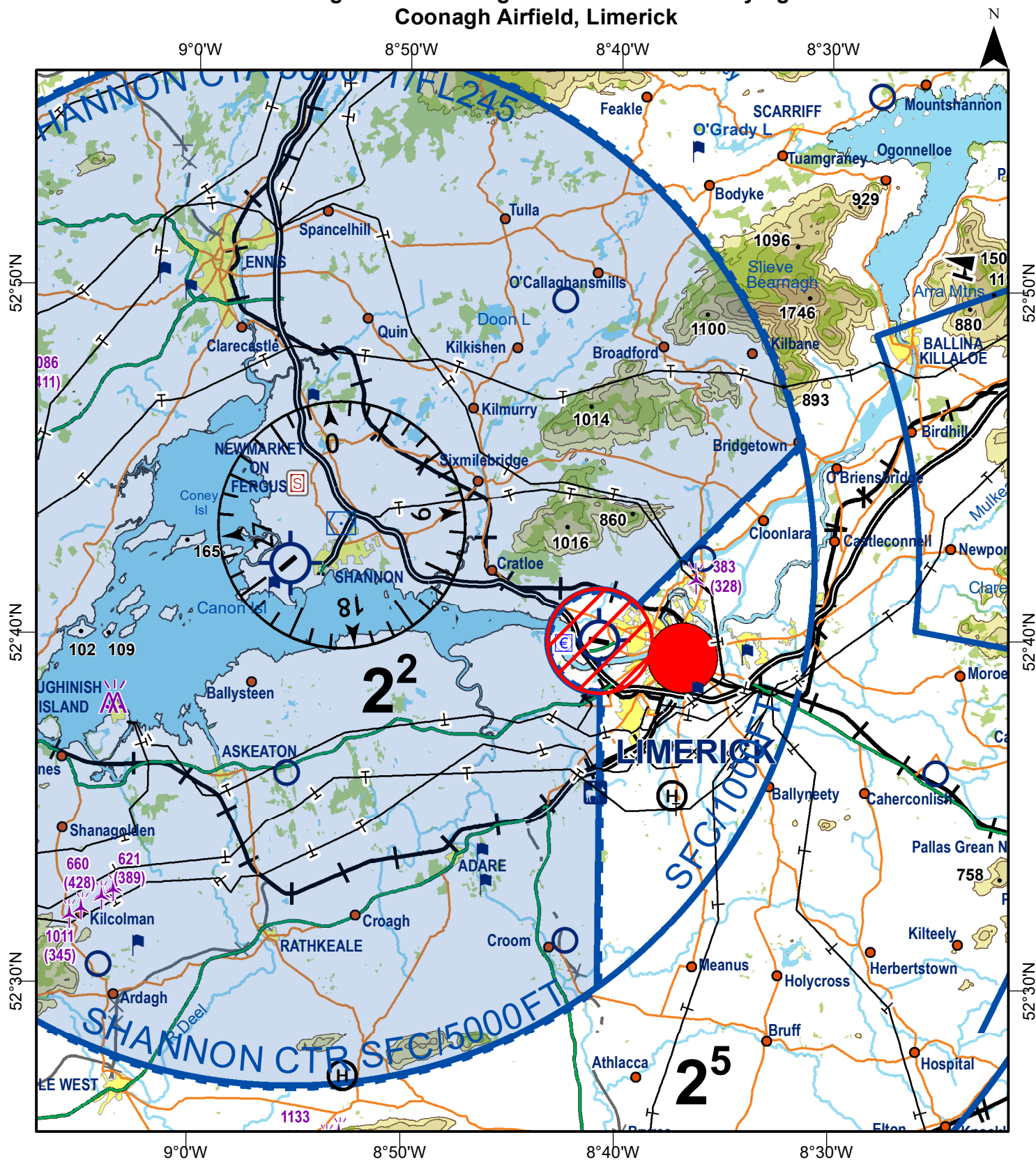
LATERAL LIMITS: Circle with a radius of 1.5NM, centred on
52° 39' 58" N, 008° 40' 53" W

VERTICAL LIMITS: SFC to 1000ft AMSL

A NOTAM will be issued to notify of the Navigational Warning activation.

N.B. THIS CHART IS FOR INFORMATIONAL PURPOSES ONLY, IT SHALL NOT BE USED FOR NAVIGATION

Navigational Warning - Area to Avoid Overflying Coonagh Airfield, Limerick



NAVIGATIONAL WARNING

SCALE 1:280,000





DATE: Monday 9th to Wednesday 11th June 2025

LOCATION: Coonagh Airfield, Limerick

**LATERAL LIMITS: Circle with a radius of 1.5NM centred on
52° 39' 58" N, 008° 40' 53"W**

VERTICAL LIMITS: SFC to 1000ft

LEGEND

-  NAVIGATIONAL WARNING
-  Control Zones
-  Control Areas
-  PROHIBITED AREA