



**IRELAND**  
IRISH AVIATION AUTHORITY  
THE TIMES BUILDING  
11-12 D'OLIER STREET  
DUBLIN 2

**FLIGHT  
RESTRICTION  
NOTICE**

---

**Temporary Restricted Areas in the vicinity of Mullagh, County Clare.**

---

The Irish Aviation Authority in pursuance of Article 7 paragraphs 3 and 6, and Article 10 of the Irish Aviation Authority (Standardised Rules of the Air) Order, 2019 (Statutory Instrument (S.I.) No. 266 of 2019), and in accordance with Commission Implementing Regulation (EU) No. 923/2012, SERA.3145 (Prohibited areas and Restricted areas), hereby directs as follows:-

A temporary restriction on the flying of aircraft, and rockets as defined in S.I. No. 25 of 2023, shall apply in the vicinity of Mullagh, County Clare in the airspace contained within the under mentioned:

**TRA A Lateral limit:** 52° 44' 52.36" N, 009° 30' 36.12" W  
52° 45' 23.14" N, 009° 34' 18.47" W  
Arc radius of 5KM/2.7NM centred on  
52° 46' 10.85"N, 009° 30' 03.76" W  
52° 48' 27.40" N, 009° 32' 25.92" W  
52° 47' 59.40" N, 009° 31' 44.97" W  
52° 47' 59.50" N, 009° 29' 13.83" W  
52° 46' 32.84" N, 009° 28' 36.10" W  
52° 45' 58.69" N, 009° 29' 36.65" W  
52° 45' 19.32" N, 009° 29' 49.34" W  
52° 44' 52.36" N, 009° 30' 36.12" W

**Vertical limits:** SFC to 500FT AMSL

**Duration:** The period of the restriction shall be daily from 0900hrs UTC to 1800hrs UTC Monday to Friday from Sunday June 07<sup>th</sup> to Monday September 07<sup>th</sup>, 2026, excluding August Day Bank Holiday (Monday August 03<sup>rd</sup>, 2026).

**TRA B Lateral limit:** 52° 45' 23.14" N, 009° 34' 18.47" W  
52° 48' 39.19" N, 009° 54' 38.25" W  
Arc radius of 28KM/15.12NM centred on  
52° 46' 10.85"N, 009° 30' 03.76" W  
52° 57' 43.31" N, 009° 46' 06.50" W  
52° 48' 27.40" N, 009° 32' 25.92" W  
Arc radius of 5KM/2.7NM centred on  
52° 46' 10.85"N, 009° 30' 03.76" W  
52° 45' 23.14" N, 009° 34' 18.47" W

**Vertical limits:** SFC to 2500FT AMSL

**Duration:** The period of the restriction shall be daily from 0900hrs UTC to 1800hrs UTC Monday to Friday from Sunday June 07<sup>th</sup> to Monday September 07<sup>th</sup>, 2026, excluding August Day Bank Holiday (Monday August 03<sup>rd</sup>, 2026).

**Airspace Classification:** ICAO Class G

The purpose of the TRA is to ensure the safety of aircraft operating within and of other air traffic operating in the vicinity of the Mullagh, County Clare in the period cited whilst allowing for Unmanned Aircraft System testing.

Point of contact during activation: A-Techsyn Head of UAV Operations (+353 87 711 3209) or PiC (+353 85 186 4544).

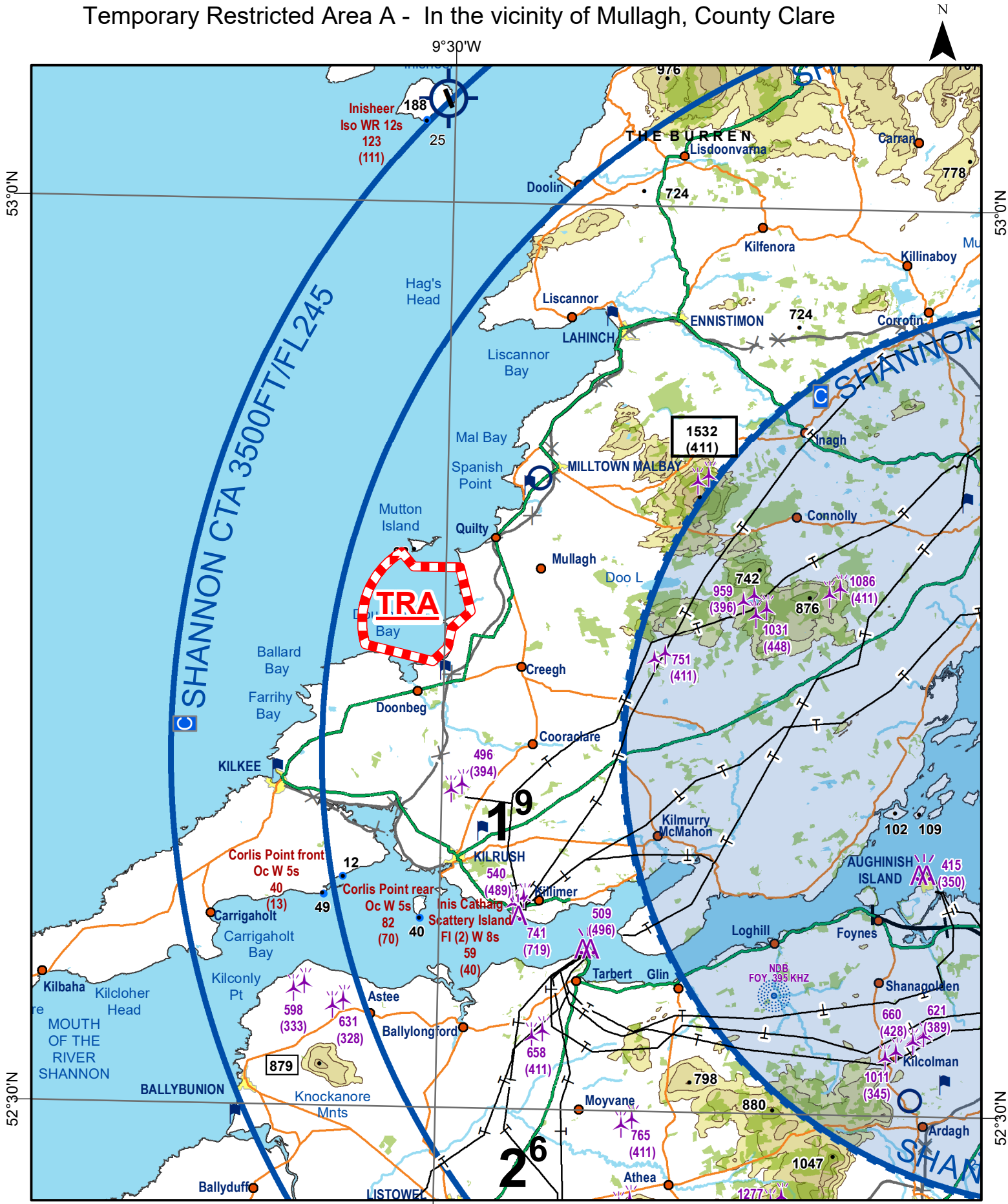
Subject to any decision of the Irish Aviation Authority to the contrary, the airspace within the TRA is restricted to use by aircraft authorised by A-Techsyn Ltd.

State aircraft, aircraft of the Irish Coastguard Service and HEMS Aircraft Operators employed on an operational mission shall be exempt from the restriction.

A NOTAM will be issued in due course to notify of the activation of the TRA.

Any queries may be addressed to the Irish Aviation Authority by email at [drones@iaa.ie](mailto:drones@iaa.ie)

# Temporary Restricted Area A - In the vicinity of Mullagh, County Clare




**Temporary Restricted Area (TRA):**

Lateral Limits: 52° 44' 52.36" N, 009° 30' 36.12" W  
 52° 45' 23.14" N, 009° 34' 18.47" W  
 Arc radius of 5KM/2.7NM centred on 52° 46' 10.85"N, 009° 30' 03.76" W  
 52° 48' 27.40" N, 009° 32' 25.92" W  
 52° 47' 59.40" N, 009° 31' 44.97" W  
 52° 47' 59.50" N, 009° 29' 13.83" W  
 52° 46' 32.84" N, 009° 28' 36.10" W  
 52° 45' 58.69" N, 009° 29' 36.65" W  
 52° 45' 19.32" N, 009° 29' 49.34" W  
 52° 44' 52.36" N, 009° 30' 36.12" W

NB: THIS CHART IS FOR INFORMATION PURPOSES ONLY, IT SHALL NOT BE USED FOR NAVIGATION.

vertical Limits: SFC to 500 FT AMSL  
 Duration: The period of the restriction shall be daily from 0900hrs UTC to 1800hrs UTC Monday to Friday from Sunday June 07th to Monday September 07th, 2026, excluding August Day Bank Holiday (Monday August 03rd, 2026).

**SCALE 1:300,000**



**LEGEND**

**TEMPORARY RESTRICTED AREA**

# Temporary Restricted Area B - In the vicinity of Mullagh, County Clare

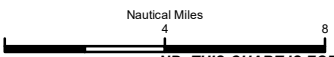


Temporary Restricted Area (TRA):  
 Lateral limit:  
 52° 45' 23.14" N, 009° 34' 18.47" W  
 52° 48' 39.19" N, 009° 54' 38.25" W  
 Arc radius of 28KM/15.12NM centred on  
 52° 46' 10.85"N, 009° 30' 03.76" W  
 52° 57' 43.31" N, 009° 46' 06.50" W  
 52° 48' 27.40" N, 009° 32' 25.92" W  
 Arc radius of 5KM/2.7NM centred on  
 52° 46' 10.85"N, 009° 30' 03.76" W  
 52° 45' 23.14" N, 009° 34' 18.47" W

9°30'W

Vertical limits: SFC to 2500FT AMSL  
 Duration: The period of the restriction shall be daily from 0900hrs UTC to 1800hrs UTC Monday to Friday from Sunday June 07th to Monday September 07th, 2026, excluding August Day Bank Holiday (Monday August 03rd, 2026).

SCALE 1:350,000



LEGEND

TEMPORARY RESTRICTED AREA

NB: THIS CHART IS FOR INFORMATION PURPOSES ONLY, IT SHALL NOT BE USED FOR NAVIGATION.