


Irish Aviation Authority The Times Building 11-12 D'Olier Street Dublin 2, Ireland www.iaa.ie	Údarás Eitlíochta na hÉireann Foirgneamh na hAmanna 11-12 Sráid D'Olier Baile Átha Cliath 2, Éire	AERONAUTICAL NOTICE NO. U.04 ISSUE 30.5 DATE 12.06.2026	
--	---	---	---

Direction on Unmanned Aircraft Systems (UAS) Geographical Zones

The Irish Aviation Authority, pursuant to Article 15(1)(a) 'Operational conditions for UAS geographical zones' of Regulation (EU) 2019/947, and of Articles 7 & 10 of the Irish Aviation Authority (Rules of the Air) Order, 2019 (S.I. No. 266 of 2019), hereby directs that as and from 23:00hrs on 12th June 2026 the extent of the UAS geographical zones shall be as outlined in this document and associated appendices.

The purpose of this direction is to define each Unmanned Aircraft System (UAS) Geographical Zone within the Shannon Flight Information Region (FIR).

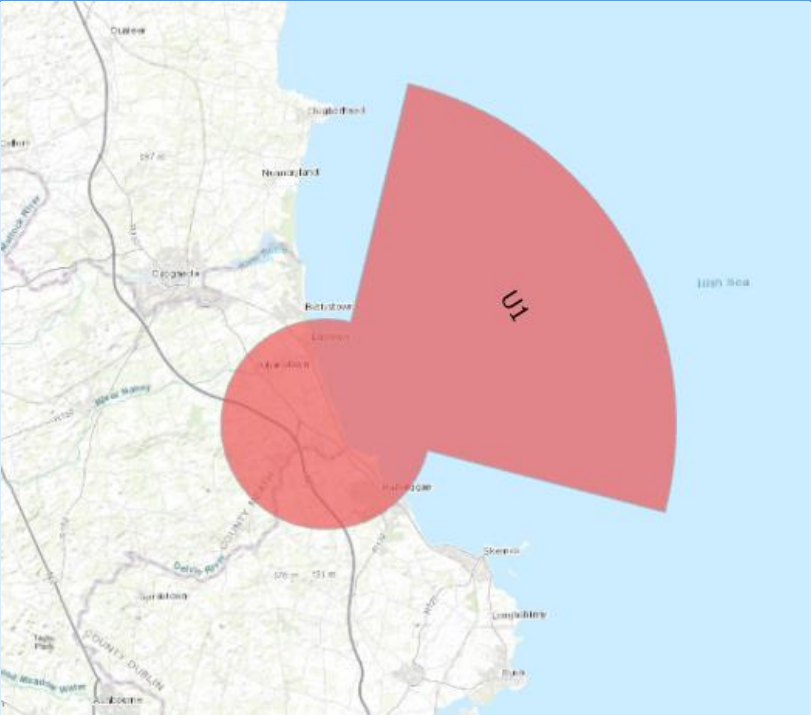
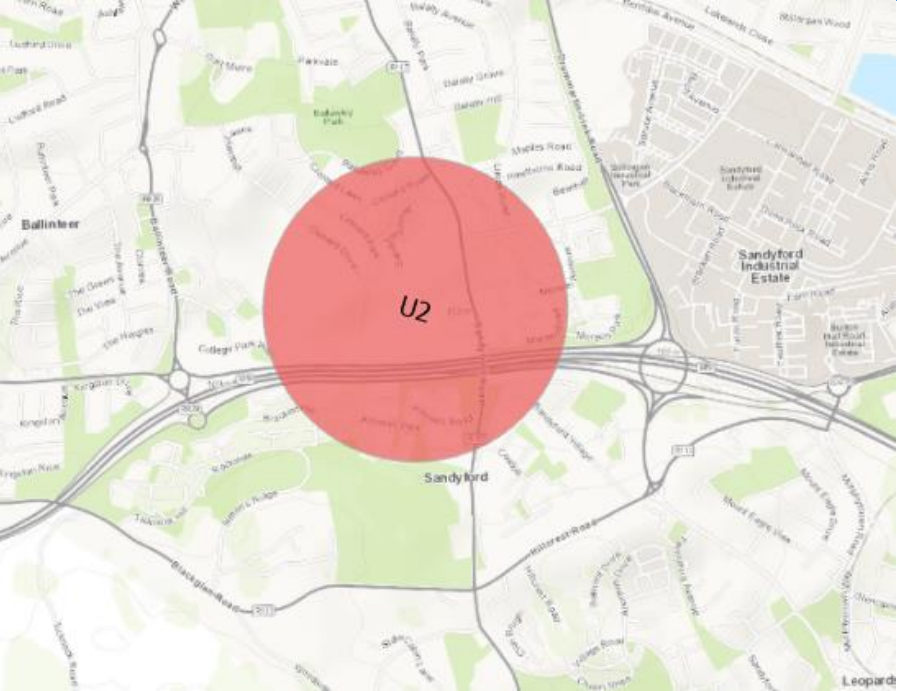
As required by Reg (EU) 2019/947 article 15, the information on where and how the data on UAS geographical zones is publicly available in the common unique digital format, is published in Section ENR 5.3.1 'Other activities of a dangerous nature' of the aeronautical information publication (AIP). The common unique digital format follows the EUROCAE ED-269 and EUROCAE ED-318 standards.

The current version is "20260612_UAS_Zones_Ireland_V1", which is publicly available via the following web-link: <https://www.iaa.ie/general-aviation/drones/uas-geographic-zones>.

A list of published UAS geographical zones can be found in Appendix 1 of this document.

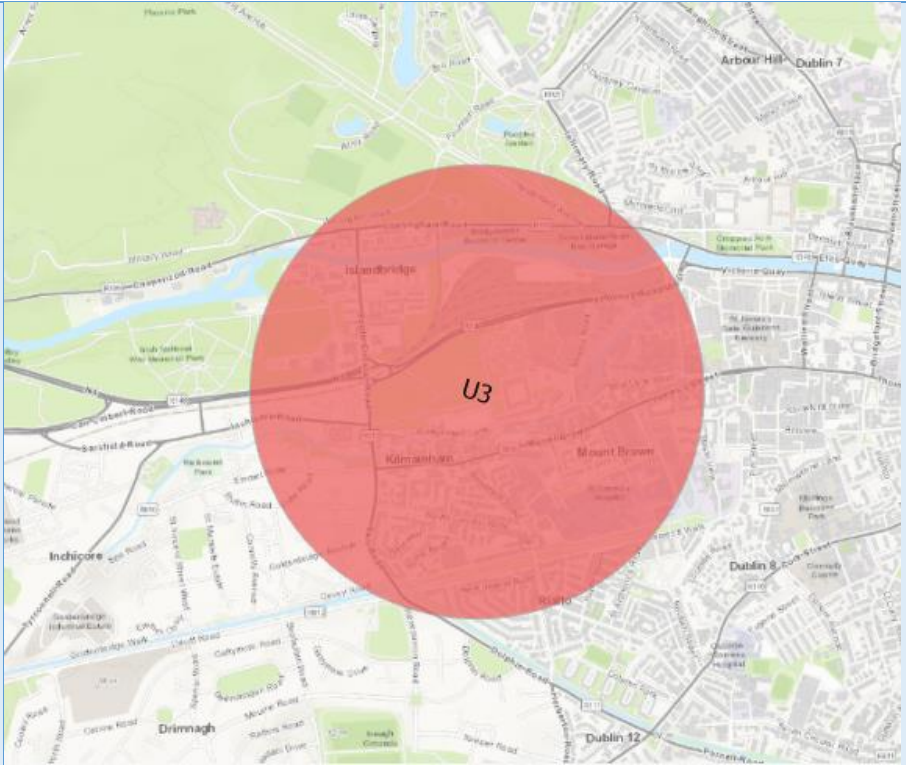
This notice replaces Aeronautical Notice U.04 at issue 30.4, which should be discarded.

Declan Fitzpatrick
Chief Executive
Irish Aviation Authority
12/06/2026

UGZ ID	Zone definition	
U1	See Section ENR 5.3.1 'Other activities of a dangerous nature' of the aeronautical information publication (AIP)	 <p data-bbox="687 887 1394 916">N.B. REFERENCE ONLY, NOT TO BE USED FOR NAVIGATION!</p>
U2	See Section ENR 5.3.1 'Other activities of a dangerous nature' of the aeronautical information publication (AIP)	 <p data-bbox="687 1612 1394 1641">N.B. REFERENCE ONLY, NOT TO BE USED FOR NAVIGATION!</p>

U3

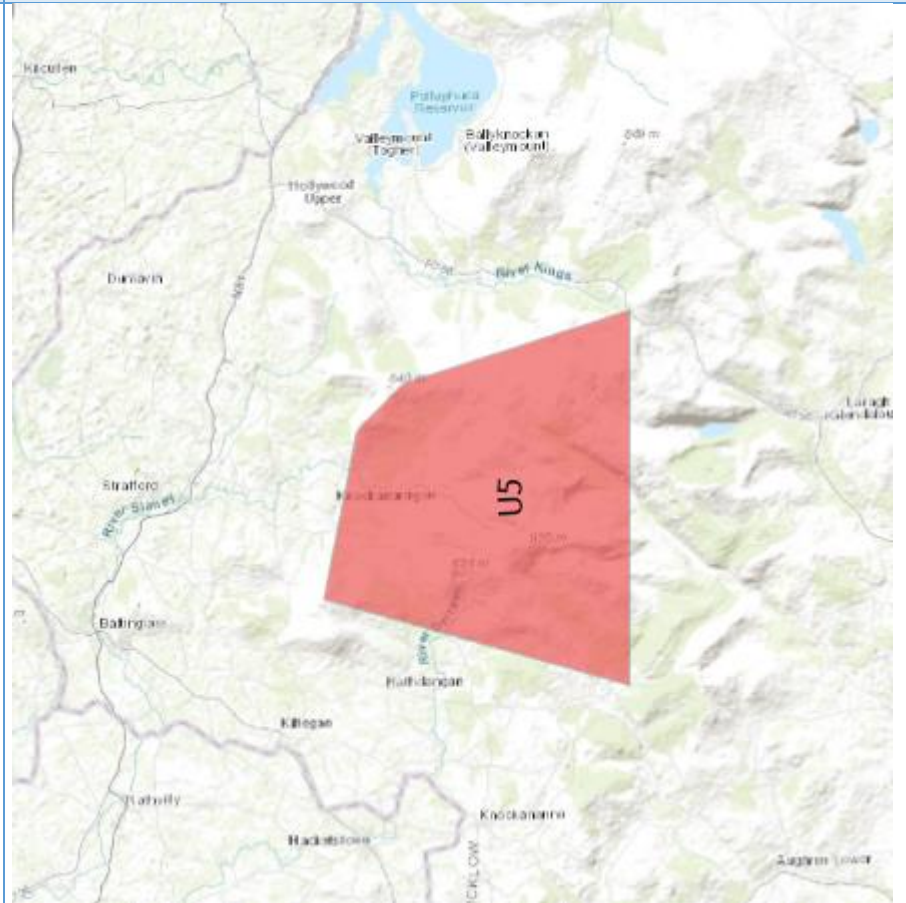
See Section ENR 5.3.1 'Other activities of a dangerous nature' of the aeronautical information publication (AIP)



N.B. REFERENCE ONLY, NOT TO BE USED FOR NAVIGATION!

U5

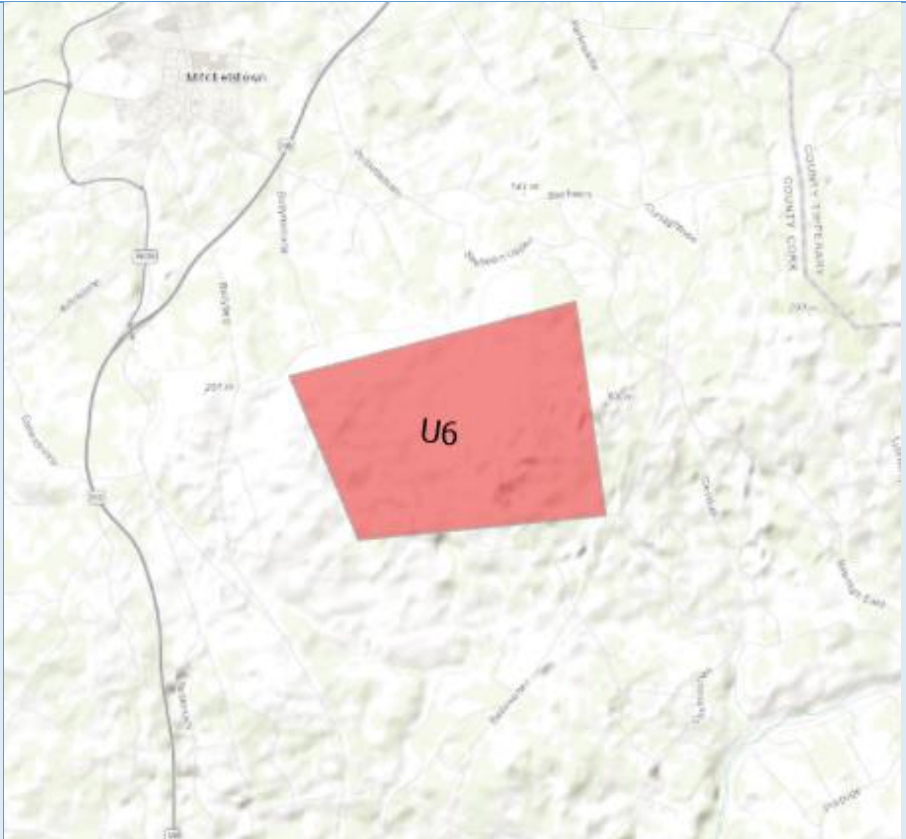
See Section ENR 5.3.1 'Other activities of a dangerous nature' of the aeronautical information publication (AIP)



N.B. REFERENCE ONLY, NOT TO BE USED FOR NAVIGATION!

U6

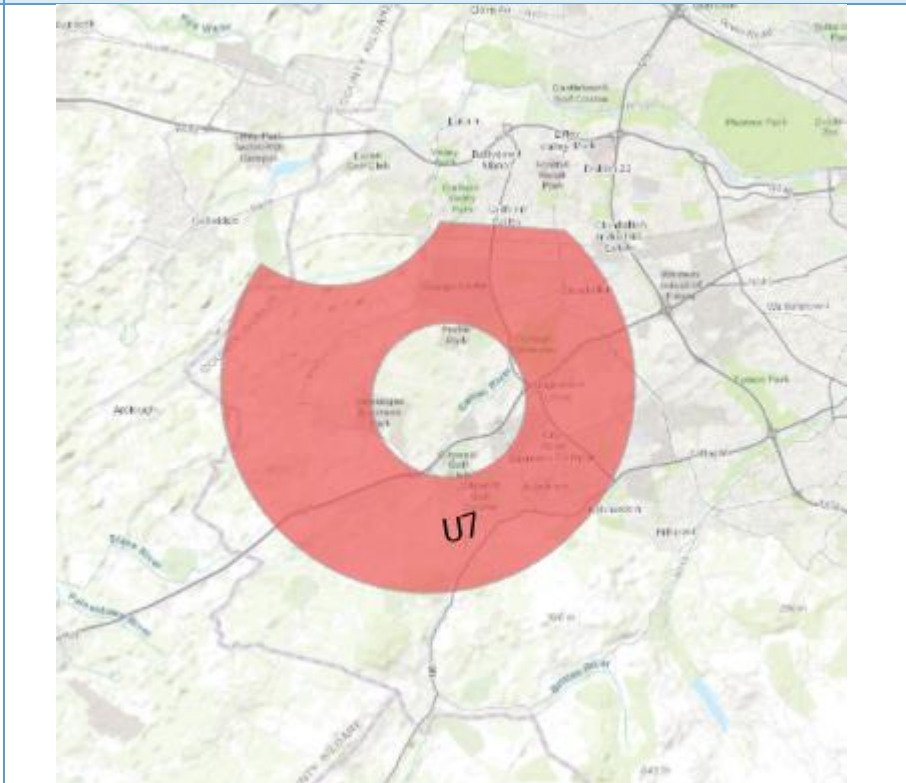
See Section ENR 5.3.1 'Other activities of a dangerous nature' of the aeronautical information publication (AIP)



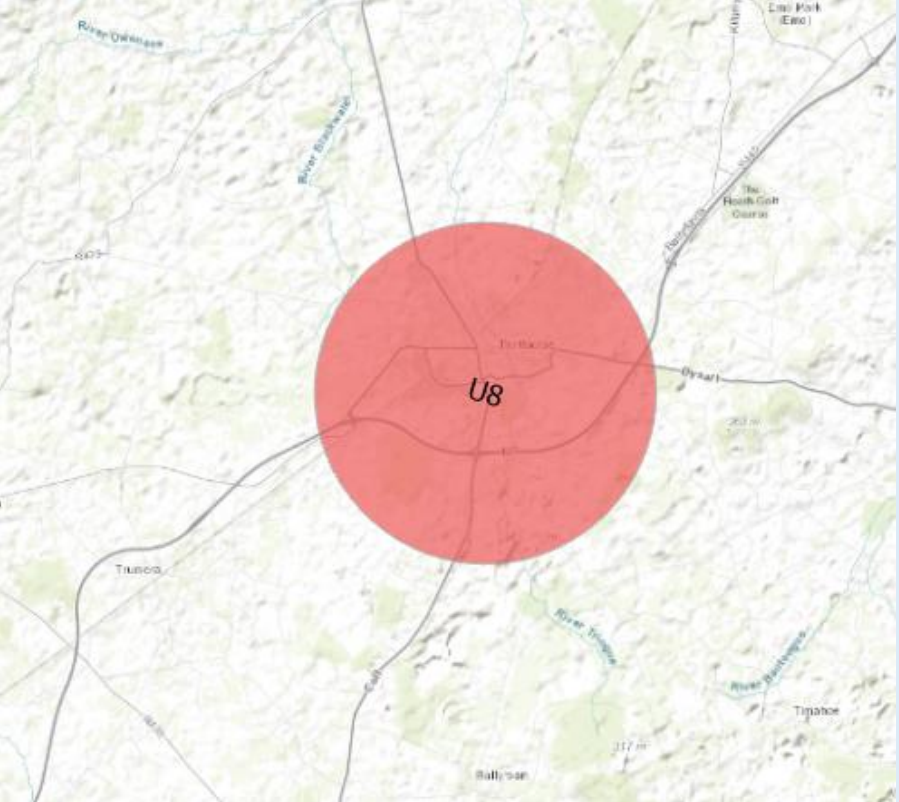
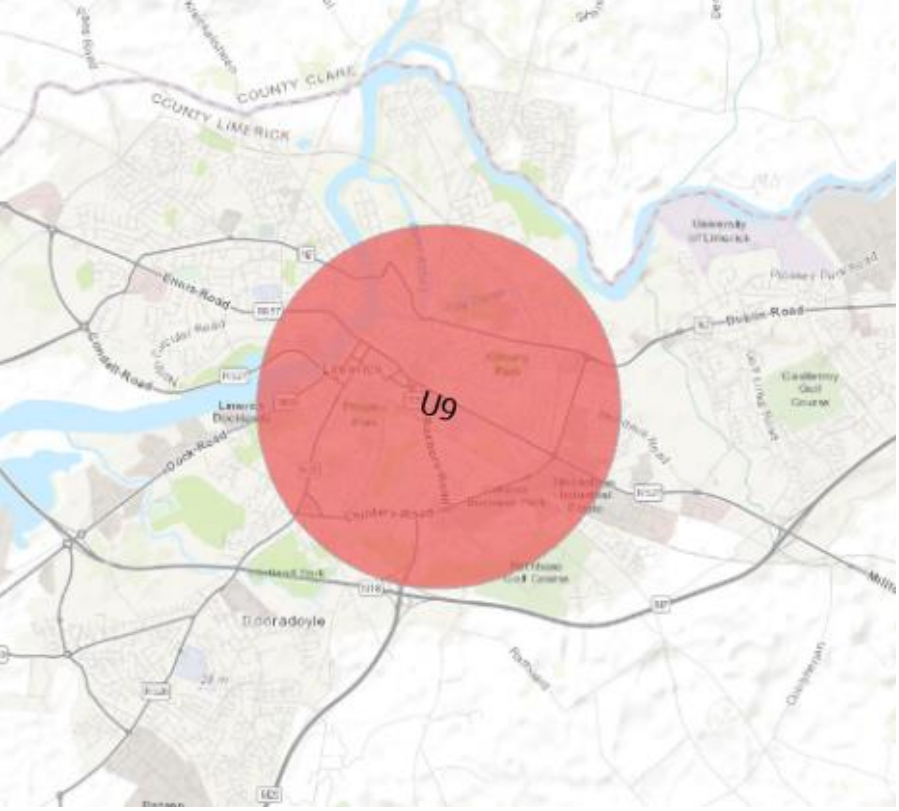
N.B. REFERENCE ONLY, NOT TO BE USED FOR NAVIGATION!

U7

See Section ENR 5.3.1 'Other activities of a dangerous nature' of the aeronautical information publication (AIP)

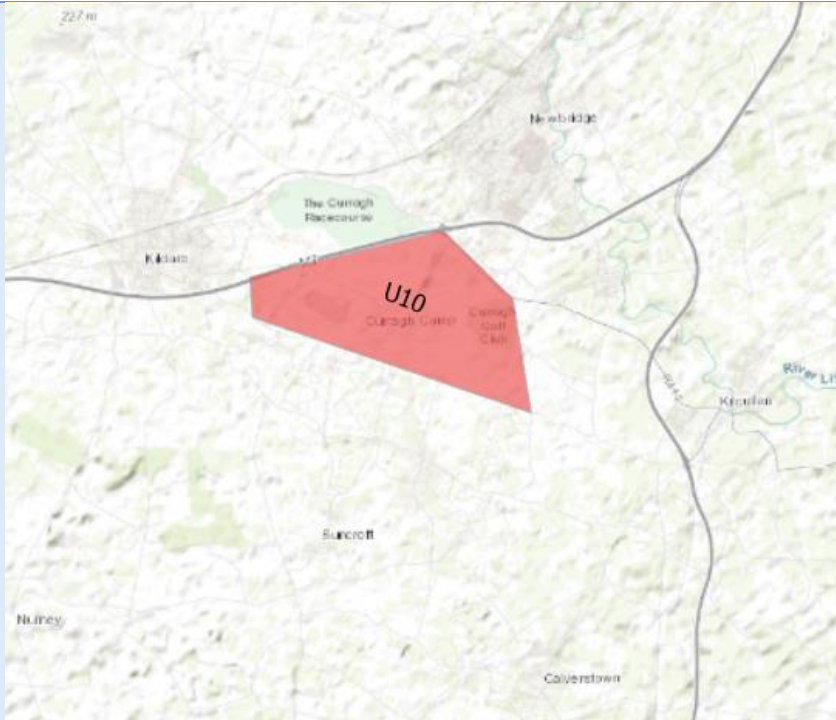


N.B. REFERENCE ONLY, NOT TO BE USED FOR NAVIGATION!

<p>U8</p>	<p>See Section ENR 5.3.1 'Other activities of a dangerous nature' of the aeronautical information publication (AIP)</p>	 <p>A topographic map showing a large red circular zone labeled 'U8' centered over the town of Tuam in County Galway, Ireland. The map includes labels for 'River Gwease', 'River Busha', 'River Tinnis', 'The Rock Golf Course', 'Timone', and 'Ballisear'. A blue banner at the bottom of the map area contains the text: 'N.B. REFERENCE ONLY, NOT TO BE USED FOR NAVIGATION!'.</p>
<p>U9</p>	<p>See Section ENR 5.3.1 'Other activities of a dangerous nature' of the aeronautical information publication (AIP)</p>	 <p>A topographic map showing a large red circular zone labeled 'U9' centered over the town of Limerick in County Limerick, Ireland. The map includes labels for 'COUNTY CLARE', 'COUNTY LIMERICK', 'University of Limerick', 'Limerick Dock', 'Doora Doyle', and 'St. Thomas' Church'. A blue banner at the bottom of the map area contains the text: 'N.B. REFERENCE ONLY, NOT TO BE USED FOR NAVIGATION!'.</p>

U10

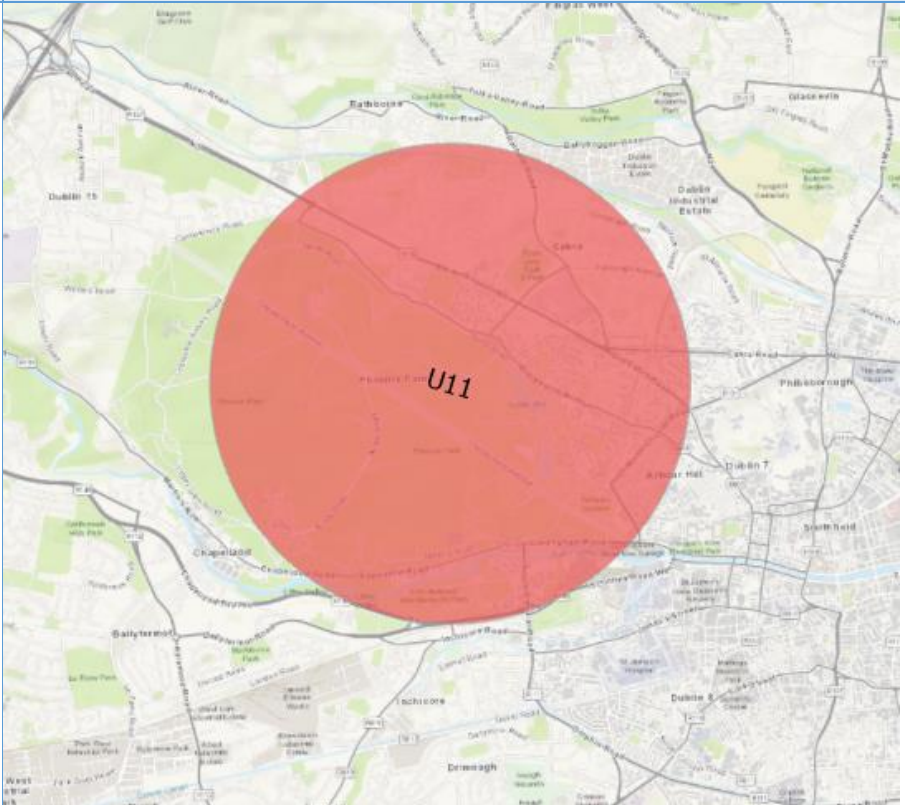
See Section ENR 5.3.1 'Other activities of a dangerous nature' of the aeronautical information publication (AIP)





N.B. REFERENCE ONLY, NOT TO BE USED FOR NAVIGATION!

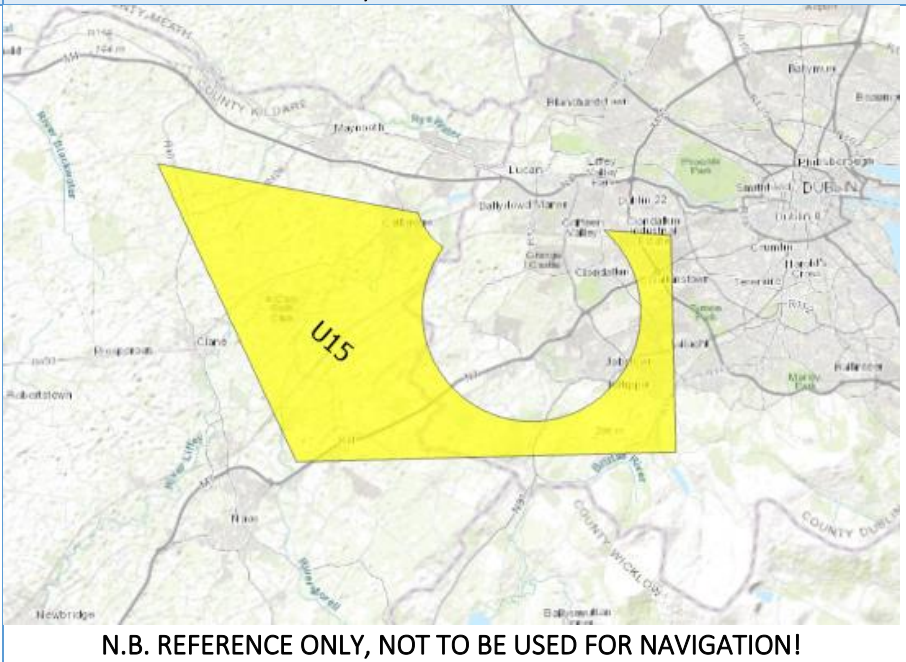
U11

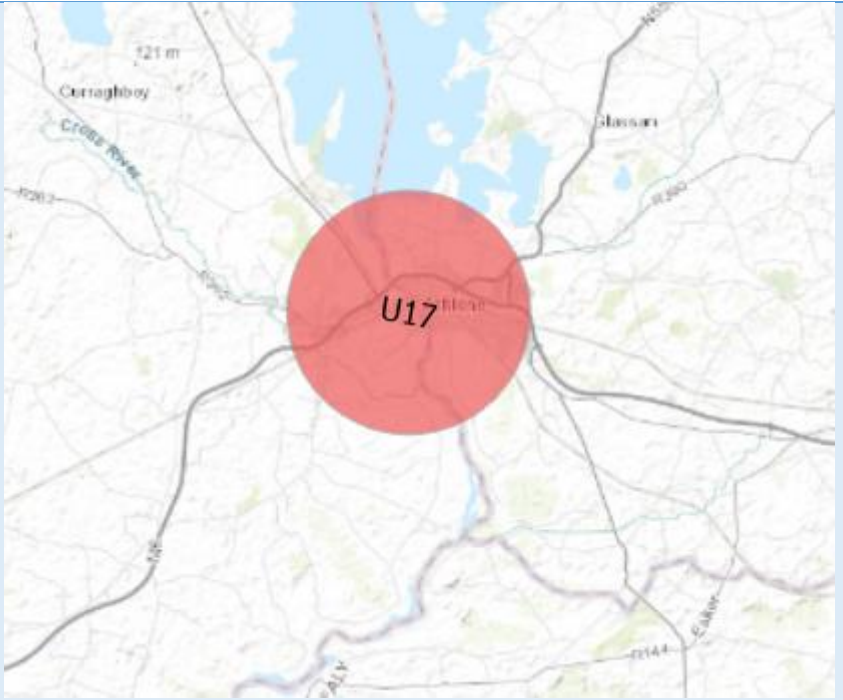
See Section ENR 5.3.1 'Other activities of a dangerous nature' of the aeronautical information publication (AIP)



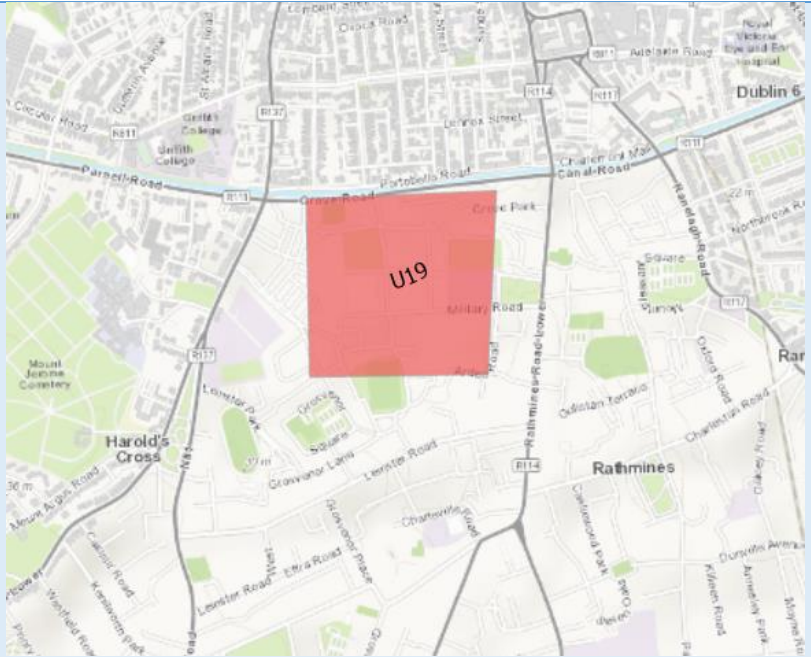
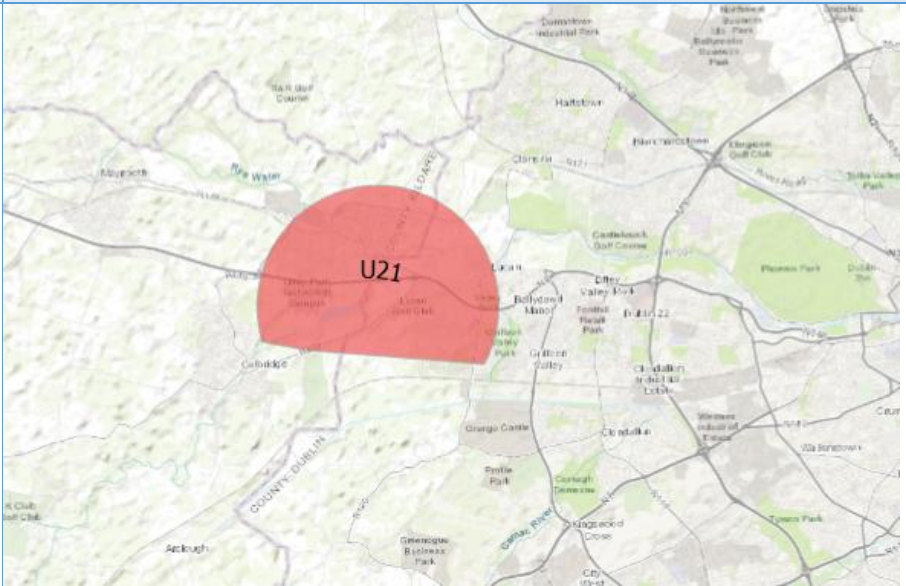
N.B. REFERENCE ONLY, NOT TO BE USED FOR NAVIGATION!

<p>U12</p>	<p>See Section ENR 5.3.1 'Other activities of a dangerous nature' of the aeronautical information publication (AIP)</p>	 <p>A topographic map of the Dublin region in Ireland. A large red circle is overlaid on the map, centered over the Dublin city area, and labeled 'U12'. The map shows the coastline, major roads, and surrounding terrain.</p> <p>N.B. REFERENCE ONLY, NOT TO BE USED FOR NAVIGATION!</p>
<p>U13</p>	<p>See Section ENR 5.3.1 'Other activities of a dangerous nature' of the aeronautical information publication (AIP)</p>	 <p>A topographic map of the southern coast of Ireland, showing the area around Clonakilly. A red rectangular area is overlaid on the map, extending from the coast out into the sea, and labeled 'U13'. The map shows the coastline, major roads, and surrounding terrain.</p> <p>N.B. REFERENCE ONLY, NOT TO BE USED FOR NAVIGATION!</p>

<p>U14</p>	<p>See Section ENR 5.3.1 'Other activities of a dangerous nature' of the aeronautical information publication (AIP)</p>	 <p>A map showing a red diamond-shaped area labeled 'U14' in the open sea. The map includes geographical features like 'Caheriveen', 'Lough Curraun', and 'COUNTY KEE'. A scale bar indicates 200 m.</p>
<p>N.B. REFERENCE ONLY, NOT TO BE USED FOR NAVIGATION!</p>		
<p>U15</p>	<p>See Section ENR 5.3.1 'Other activities of a dangerous nature' of the aeronautical information publication (AIP)</p>	 <p>A detailed map of the Dublin region showing a yellow irregularly shaped area labeled 'U15'. The map includes labels for 'COUNTY KILDARE', 'COUNTY WICKLOW', 'COUNTY DUBLIN', and various towns like 'Dublin 22', 'Clonsilla', and 'Clonsilla Park'. A scale bar indicates 200 m.</p>
<p>N.B. REFERENCE ONLY, NOT TO BE USED FOR NAVIGATION!</p>		

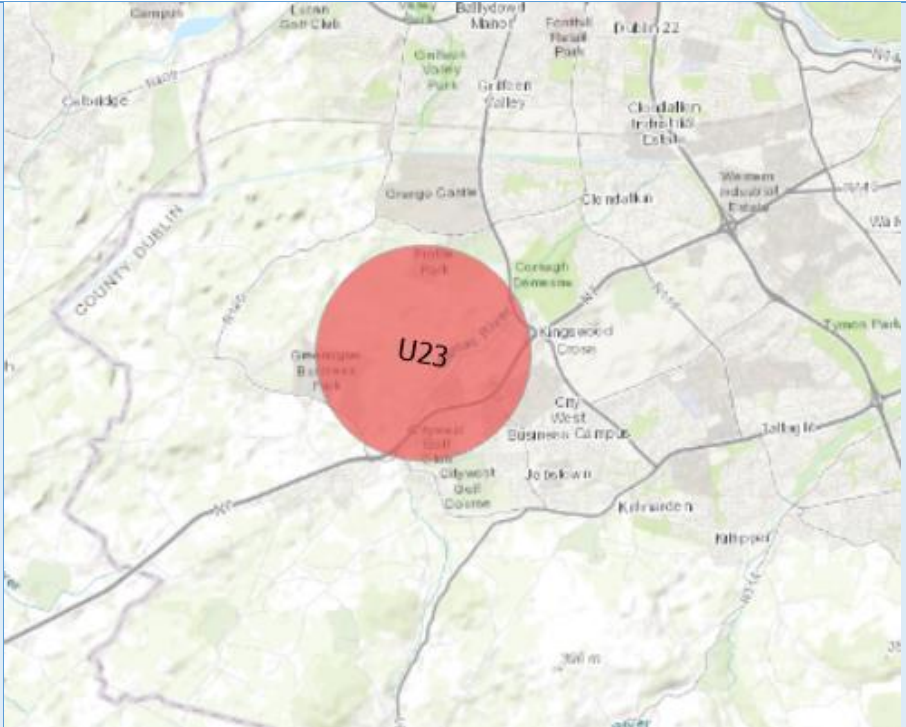
<p>U17</p>	<p>See Section ENR 5.3.1 'Other activities of a dangerous nature' of the aeronautical information publication (AIP)</p>	 <p>A map showing a large red circular zone labeled 'U17' centered over the Dublin area. The map includes labels for 'Carraghboy', 'Cross River', 'Glasson', and 'A14'. The zone covers a significant portion of the Dublin region.</p> <p>N.B. REFERENCE ONLY, NOT TO BE USED FOR NAVIGATION!</p>
------------	---	--

<p>U18</p>	<p>See Section ENR 5.3.1 'Other activities of a dangerous nature' of the aeronautical information publication (AIP)</p>	 <p>A detailed map of Dublin showing a large red circular zone labeled 'U18' centered over the city center. The map includes labels for 'Dublin Industrial Estate', 'Dublin 7', 'Smithfield', 'Dublin 1', 'Temple Bar', 'DUBLIN', 'Arbour Hill', 'Grimsgrada', 'Ballybough', and 'Dublin 15'. The zone covers the central and eastern parts of the city.</p> <p>N.B. REFERENCE ONLY, NOT TO BE USED FOR NAVIGATION!</p>
------------	---	--

<p>U19</p>	<p>See Section ENR 5.3.1 'Other activities of a dangerous nature' of the aeronautical information publication (AIP)</p>	 <p>N.B. REFERENCE ONLY, NOT TO BE USED FOR NAVIGATION!</p>
<p>U21</p>	<p>See Section ENR 5.3.1 'Other activities of a dangerous nature' of the aeronautical information publication (AIP)</p>	 <p>N.B. REFERENCE ONLY, NOT TO BE USED FOR NAVIGATION!</p>

Appendix 1: UAS Geographical Zones

U23
 See Section ENR 5.3.1 'Other activities of a dangerous nature' of the aeronautical information publication (AIP)

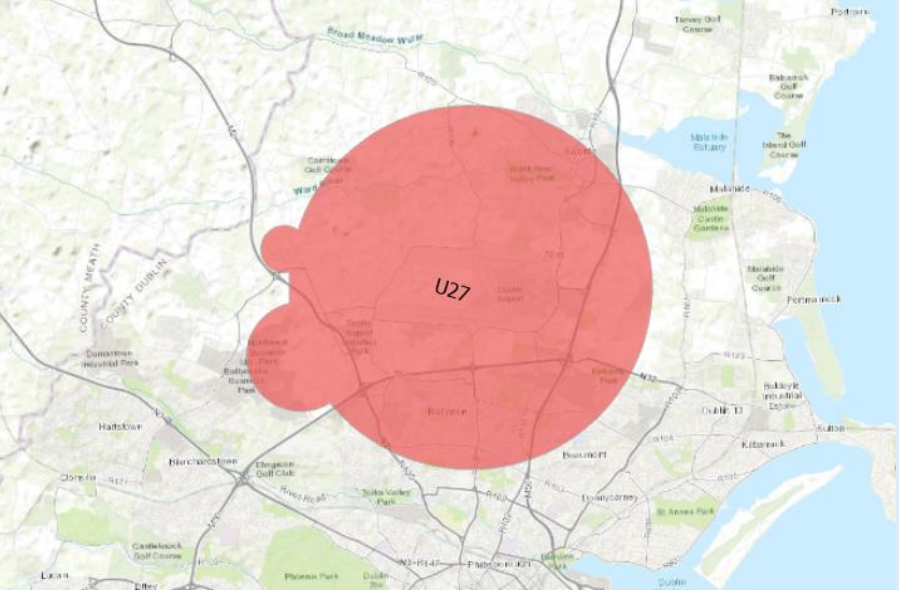
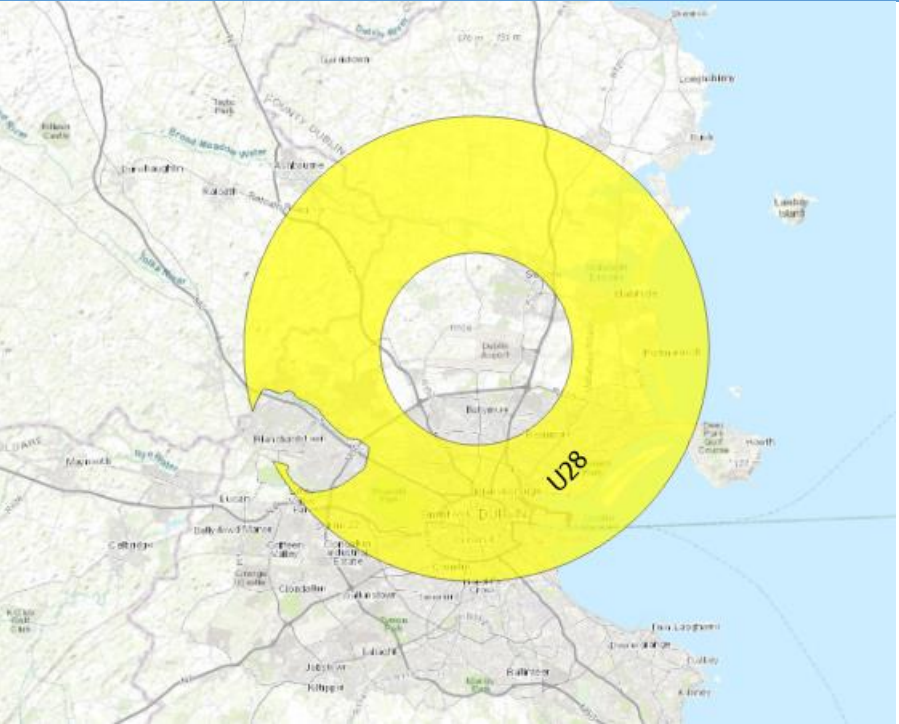


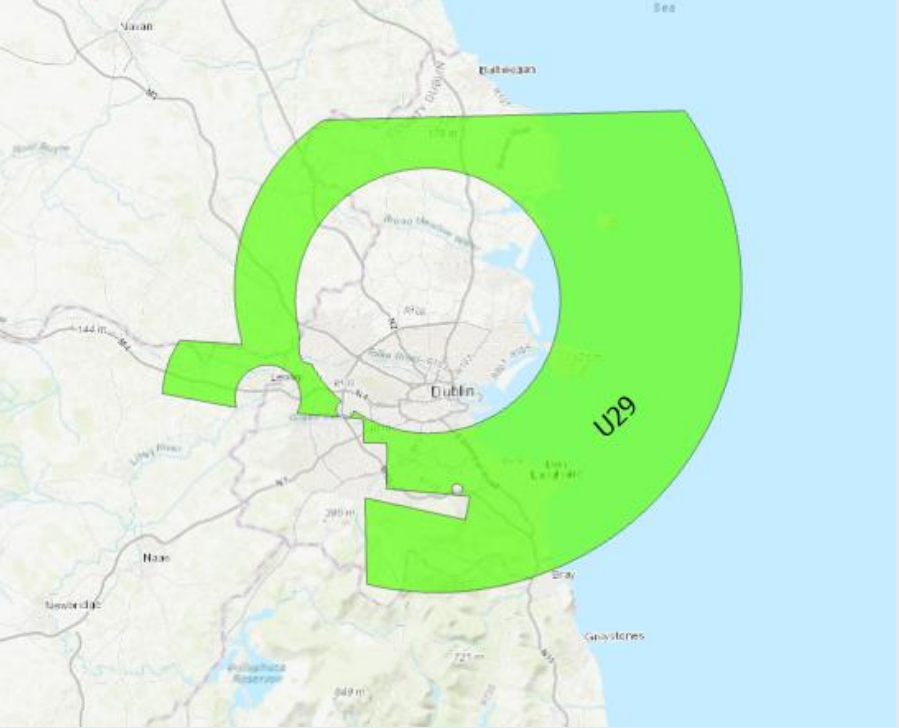
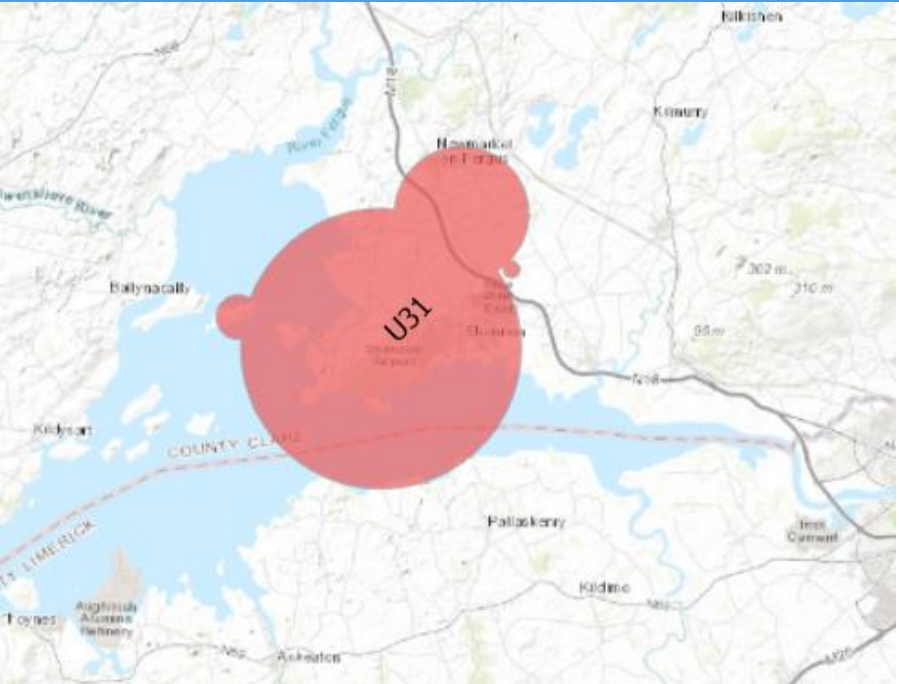
N.B. REFERENCE ONLY, NOT TO BE USED FOR NAVIGATION!

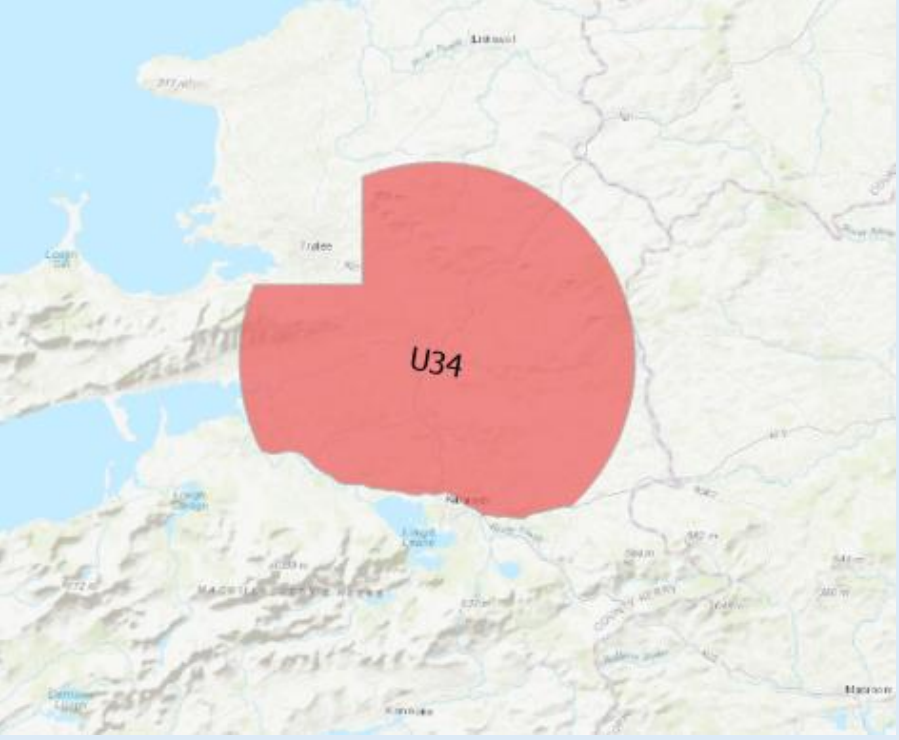
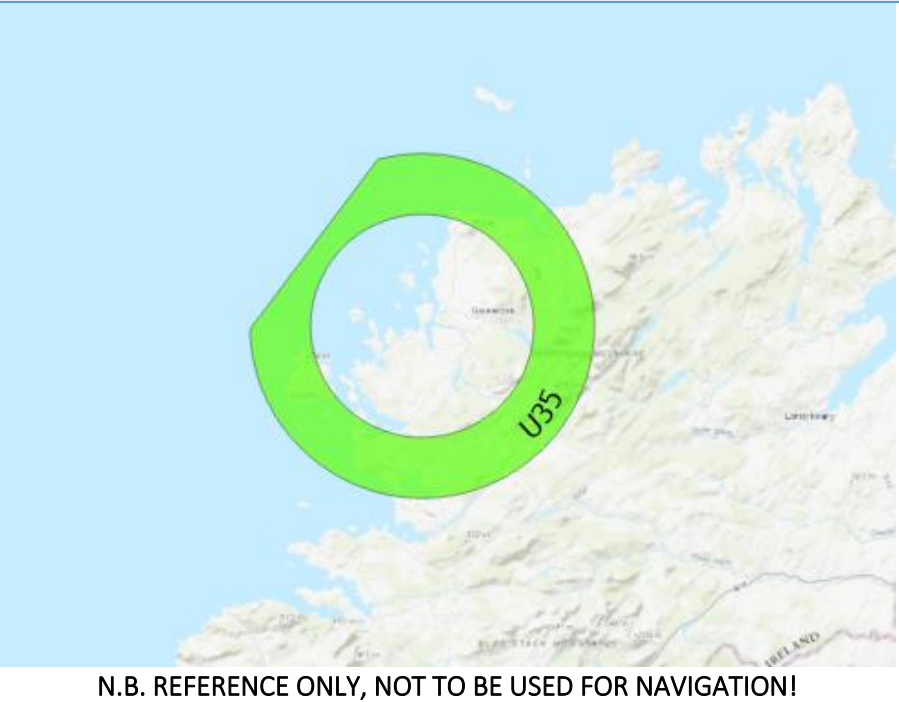
U26
 See Section ENR 5.3.1 'Other activities of a dangerous nature' of the aeronautical information publication (AIP)





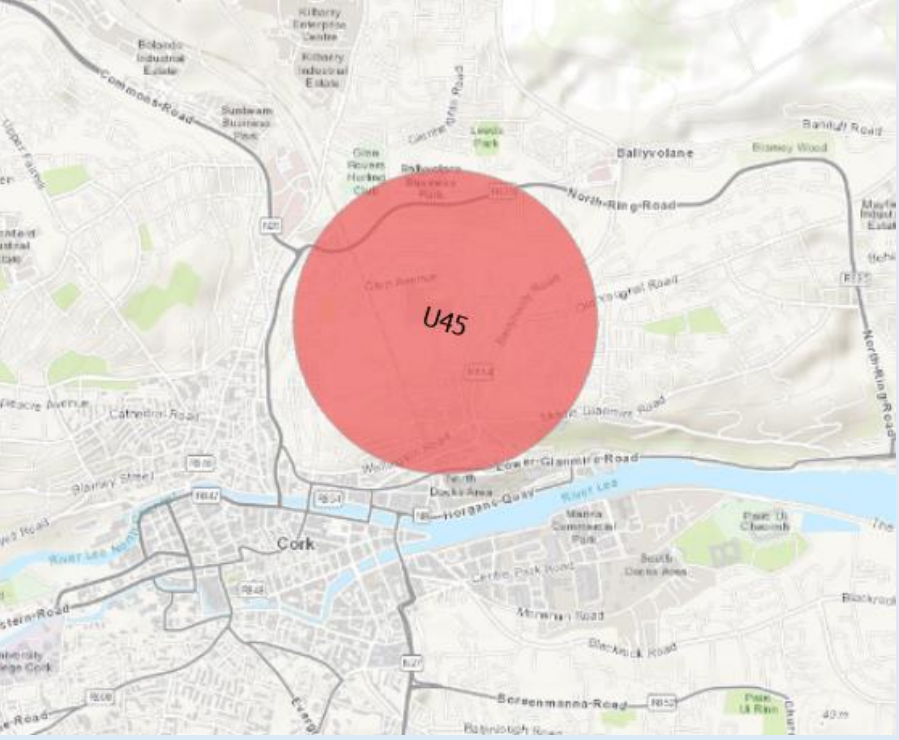
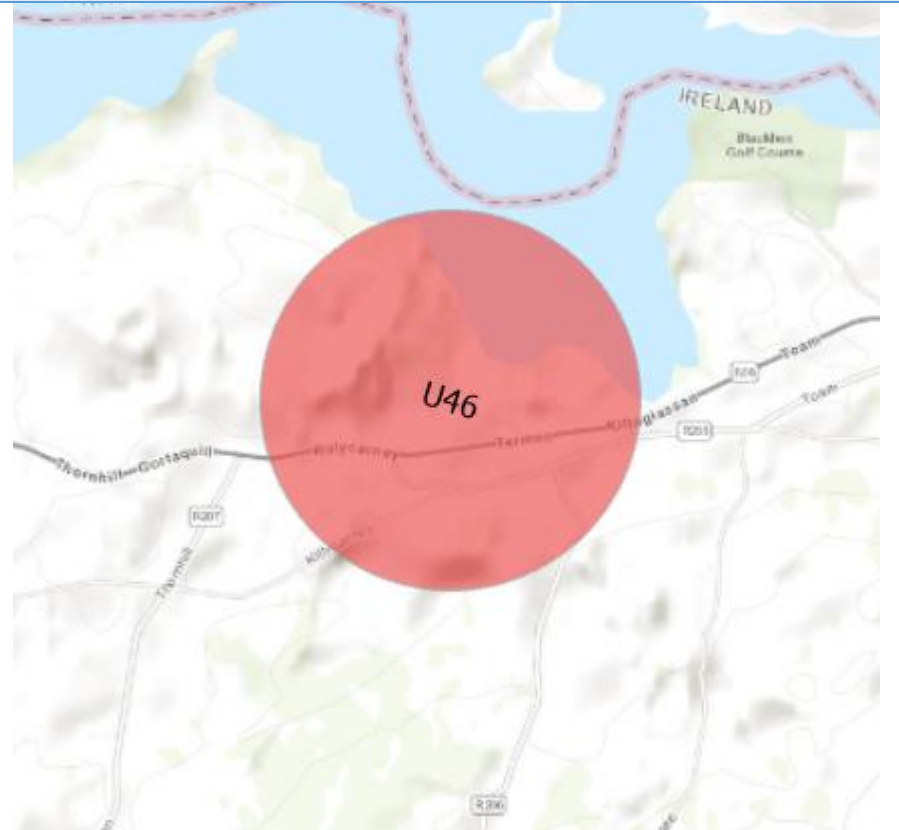
N.B. REFERENCE ONLY, NOT TO BE USED FOR NAVIGATION!

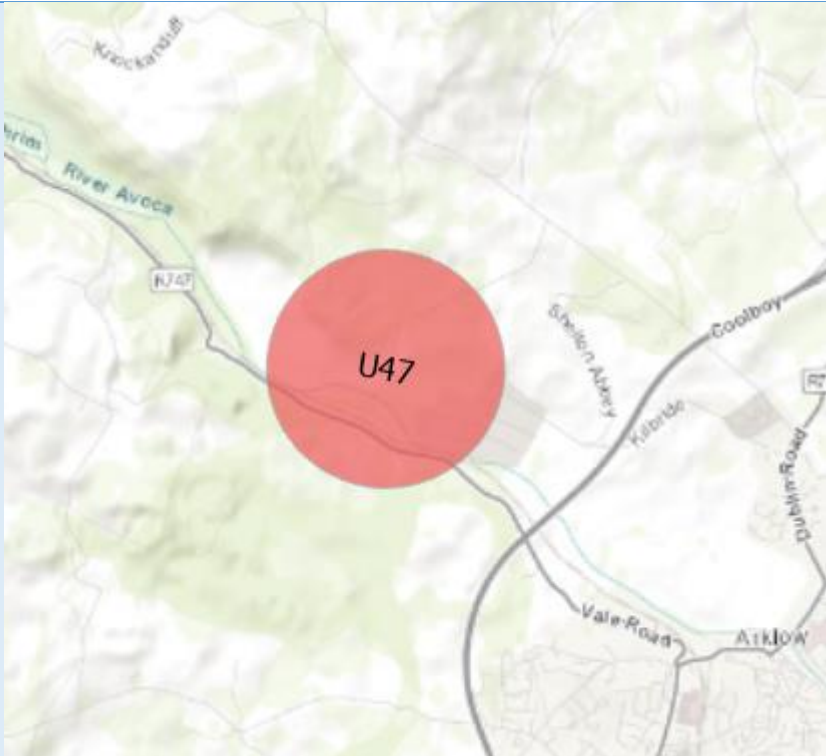

<p>U27</p>	<p>See Section ENR 5.3.1 'Other activities of a dangerous nature' of the aeronautical information publication (AIP)</p>	 <p>A map of the Dublin region showing a large red circular area labeled 'U27'. The area covers a significant portion of the city and surrounding suburbs, including areas like Ballymore, Ballybride, and parts of the city center. The map includes labels for various locations and roads.</p> <p>N.B. REFERENCE ONLY, NOT TO BE USED FOR NAVIGATION!</p>
<p>U28</p>	<p>See Section ENR 5.3.1 'Other activities of a dangerous nature' of the aeronautical information publication (AIP)</p>	 <p>A map of the Dublin region showing a yellow circular area labeled 'U28'. This area is a ring-shaped zone surrounding the central city of Dublin, extending from the city center outwards to cover a wide area of the surrounding region. The map includes labels for various locations and roads.</p> <p>N.B. REFERENCE ONLY, NOT TO BE USED FOR NAVIGATION!</p>

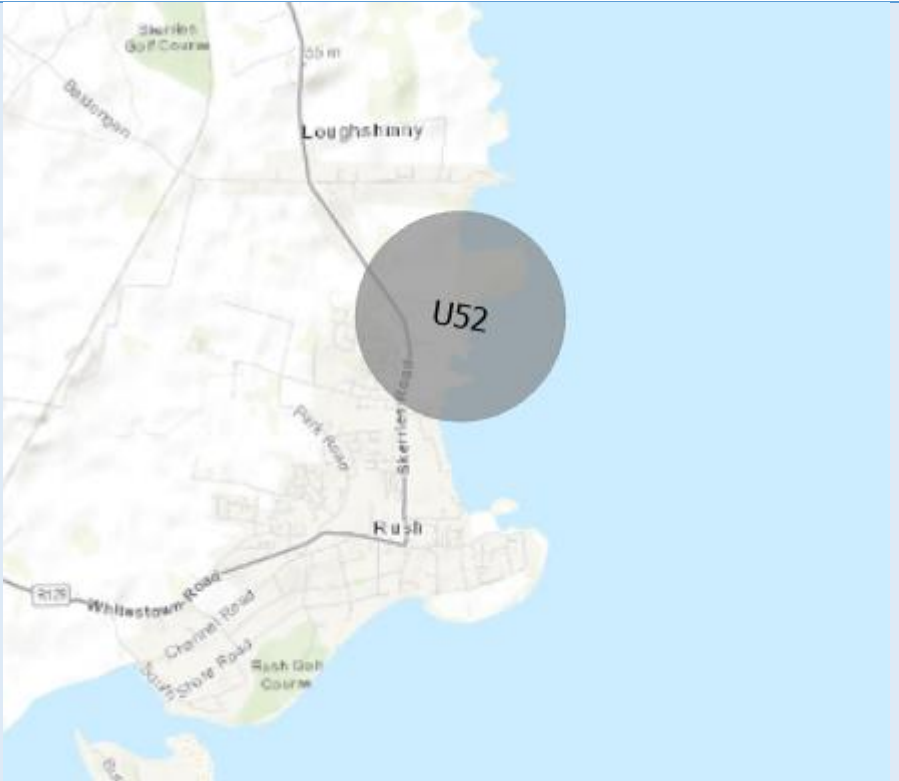
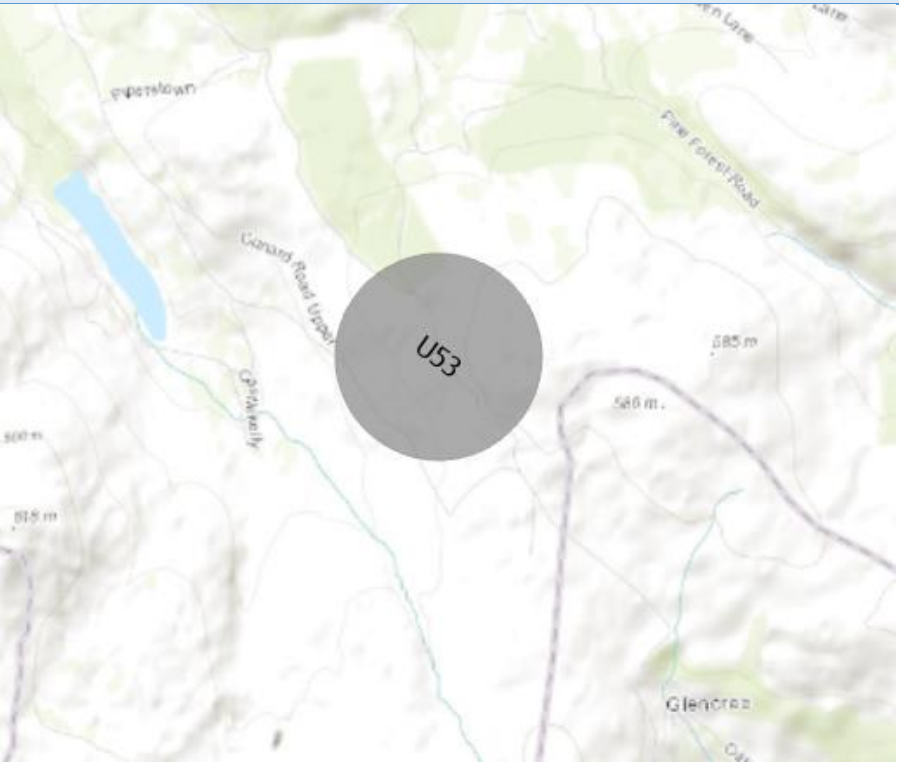
<p>U29</p>	<p>See Section ENR 5.3.1 'Other activities of a dangerous nature' of the aeronautical information publication (AIP)</p>	 <p>A map of the Dublin region in Ireland showing a large green shaded area labeled 'U29'. The area is roughly circular with a smaller circular hole in the center, covering the city of Dublin and extending into the surrounding countryside. The map includes labels for various locations like Naas, Naas Road, and the River Liffey.</p>
<p>N.B. REFERENCE ONLY, NOT TO BE USED FOR NAVIGATION!</p>		
<p>U31</p>	<p>See Section ENR 5.3.1 'Other activities of a dangerous nature' of the aeronautical information publication (AIP)</p>	 <p>A map of the area around the Shannon River in Ireland showing a large red shaded area labeled 'U31'. The area is roughly circular and covers the Shannon River and surrounding regions. The map includes labels for various locations like Ballynacally, Kildimo, and the Shannon River.</p>
<p>N.B. REFERENCE ONLY, NOT TO BE USED FOR NAVIGATION!</p>		

<p>U34</p>	<p>See Section ENR 5.3.1 'Other activities of a dangerous nature' of the aeronautical information publication (AIP)</p>	 <p>A topographic map of the Dublin region in Ireland. A large red shaded area, labeled 'U34', covers a significant portion of the landmass, extending from the coast towards the east and south. The map shows various geographical features like hills, rivers, and towns.</p> <p>N.B. REFERENCE ONLY, NOT TO BE USED FOR NAVIGATION!</p>
<p>U35</p>	<p>See Section ENR 5.3.1 'Other activities of a dangerous nature' of the aeronautical information publication (AIP)</p>	 <p>A topographic map of the Dublin region in Ireland. A green shaded ring, labeled 'U35', is centered over the city of Dublin, forming a circular boundary around the urban area. The map shows the surrounding terrain and water bodies.</p> <p>N.B. REFERENCE ONLY, NOT TO BE USED FOR NAVIGATION!</p>

<p>U36</p>	<p>See Section ENR 5.3.1 'Other activities of a dangerous nature' of the aeronautical information publication (AIP)</p>	 <p>N.B. REFERENCE ONLY, NOT TO BE USED FOR NAVIGATION!</p>
<p>U42</p>	<p>See Section ENR 5.3.1 'Other activities of a dangerous nature' of the aeronautical information publication (AIP)</p>	 <p>N.B. REFERENCE ONLY, NOT TO BE USED FOR NAVIGATION!</p>

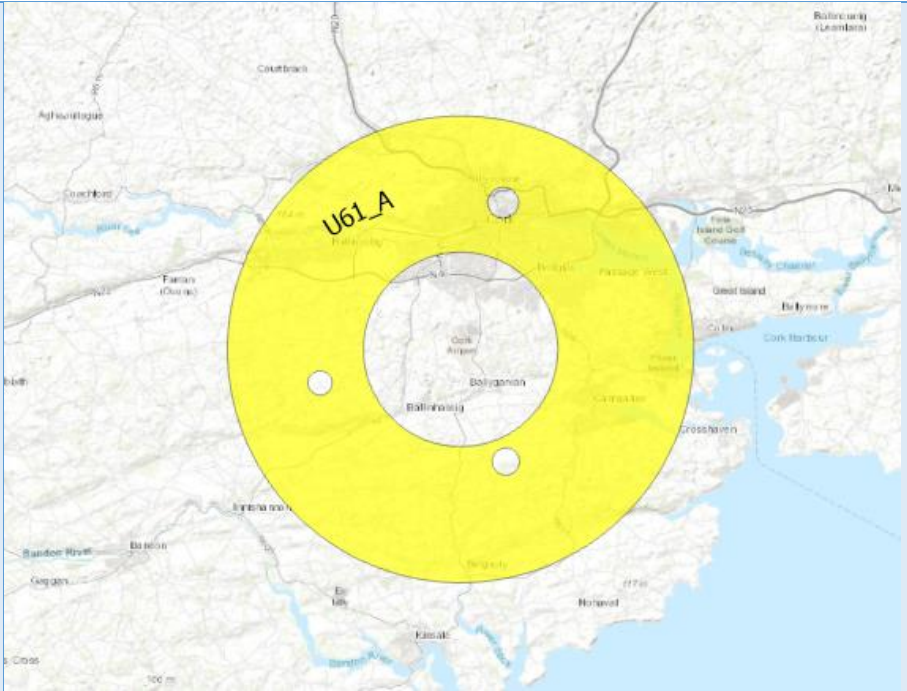
<p>U45</p>	<p>See Section ENR 5.3.1 'Other activities of a dangerous nature' of the aeronautical information publication (AIP)</p>	 <p>N.B. REFERENCE ONLY, NOT TO BE USED FOR NAVIGATION!</p>
<p>U46</p>	<p>See Section ENR 5.3.1 'Other activities of a dangerous nature' of the aeronautical information publication (AIP)</p>	 <p>N.B. REFERENCE ONLY, NOT TO BE USED FOR NAVIGATION!</p>

<p>U47</p>	<p>See Section ENR 5.3.1 'Other activities of a dangerous nature' of the aeronautical information publication (AIP)</p>	 <p>A topographic map showing a red circular zone labeled 'U47'. The zone is centered on a road network near the River Avoca. Key features include the River Avoca, R747, Sarsfield Abbey, Filtride, Coolboy, Vale Road, and Aitlow. The map is overlaid on a light green and brown terrain.</p> <p>N.B. REFERENCE ONLY, NOT TO BE USED FOR NAVIGATION!</p>
<p>U48</p>	<p>See Section ENR 5.3.1 'Other activities of a dangerous nature' of the aeronautical information publication (AIP)</p>	 <p>A detailed urban map showing a red circular zone labeled 'U48'. The zone is located in an industrial and residential area near Dublin Airport. Key features include Dublin Airport, Christy O'Connor Golf Course, Funnells Industrial Estate, Clonsilla Industrial Estate, and various roads like R106, R132, R104, and R112. The map shows a dense network of roads and buildings.</p> <p>N.B. REFERENCE ONLY, NOT TO BE USED FOR NAVIGATION!</p>

<p>U52</p>	<p>See Section ENR 5.3.1 'Other activities of a dangerous nature' of the aeronautical information publication (AIP)</p>	 <p>A topographic map showing the coastal area around Loughshinny and Rush. A grey circular zone labeled 'U52' is centered over the coastal area. Landmarks include Skerries Golf Course, Booterstown, Loughshinny, Park Road, Skerries Road, Rush, Whitestown Road, Channel Road, Ash Grove Road, and Ash Golf Course. Elevation markers of 55m are visible. A grey banner at the bottom of the map area contains the text: N.B. REFERENCE ONLY, NOT TO BE USED FOR NAVIGATION!</p>
<p>U53</p>	<p>See Section ENR 5.3.1 'Other activities of a dangerous nature' of the aeronautical information publication (AIP)</p>	 <p>A topographic map showing a rural area with roads and green spaces. A grey circular zone labeled 'U53' is centered over a road network. Landmarks include Piperstown, Grand Road Upper, Fine Forest Road, and Glencree. Elevation markers of 500m, 515m, 540m, and 585m are visible. A grey banner at the bottom of the map area contains the text: N.B. REFERENCE ONLY, NOT TO BE USED FOR NAVIGATION!</p>

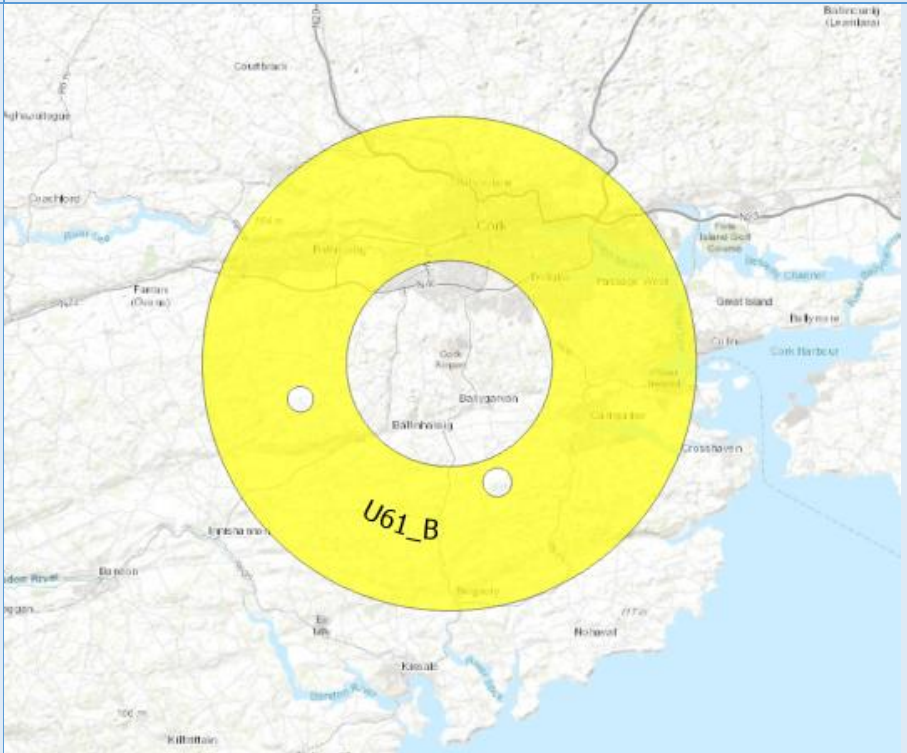
U61_A

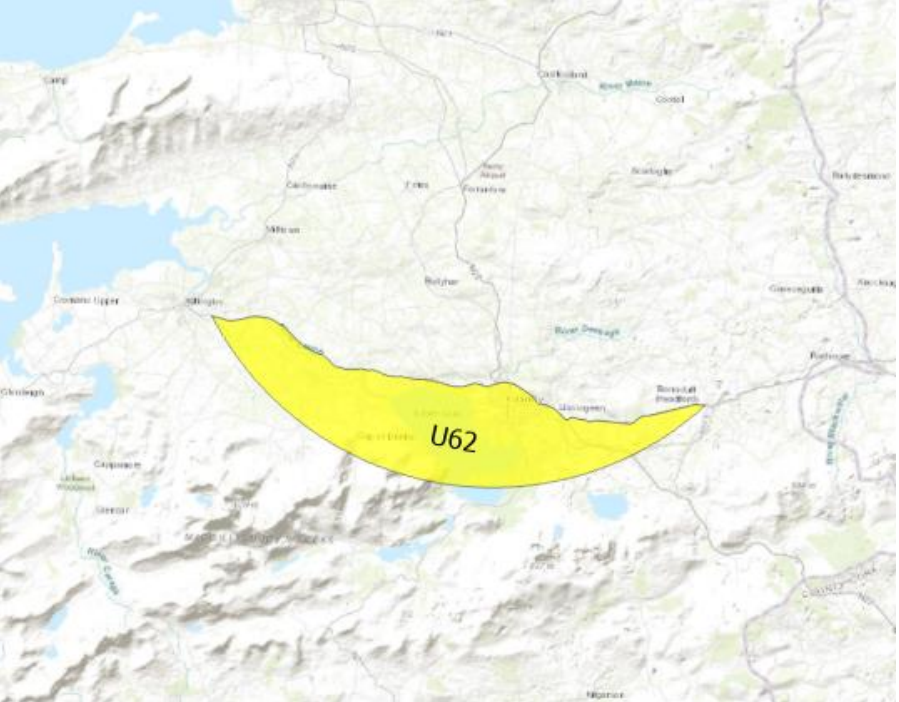
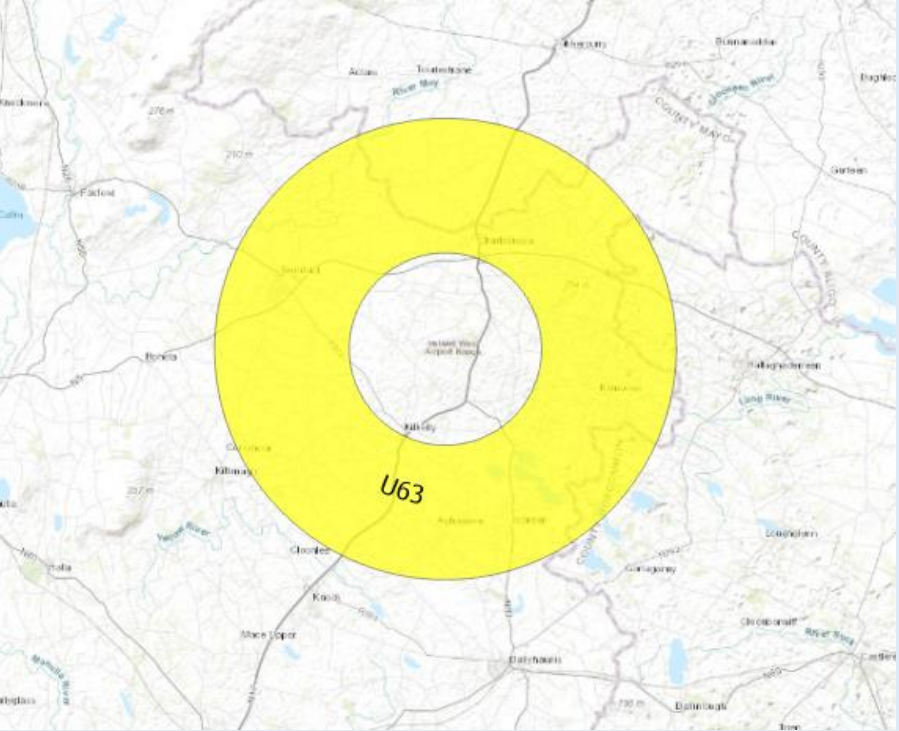
See Section ENR 5.3.1 'Other activities of a dangerous nature' of the aeronautical information publication (AIP)



U61_B

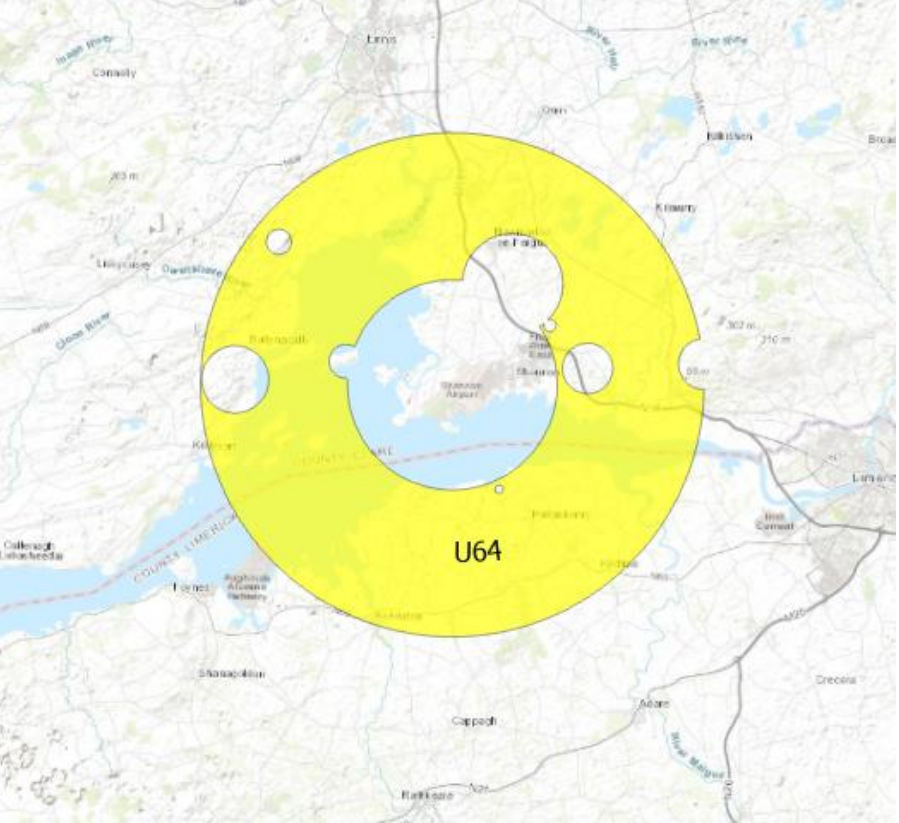
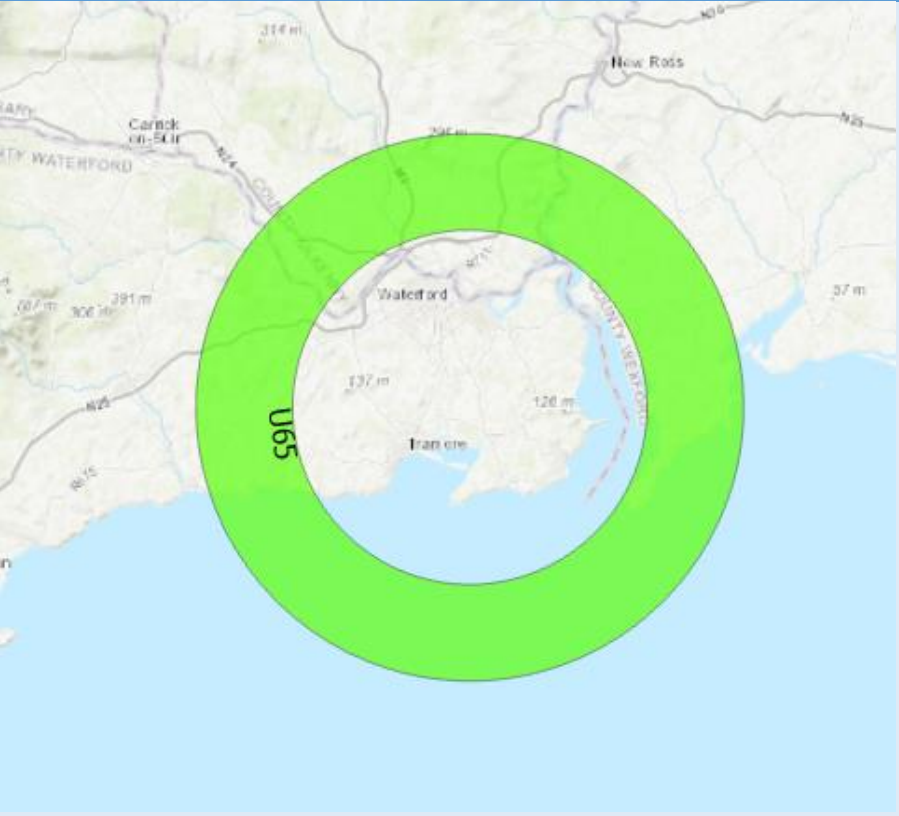
See Section ENR 5.3.1 'Other activities of a dangerous nature' of the aeronautical information publication (AIP)



<p>U62</p>	<p>See Section ENR 5.3.1 'Other activities of a dangerous nature' of the aeronautical information publication (AIP)</p>	 <p>A topographic map of a region in Ireland, showing a yellow crescent-shaped area labeled 'U62'. The area is situated between the mountains of Wick and the coast. The map includes labels for various towns and geographical features.</p>
<p>U63</p>	<p>See Section ENR 5.3.1 'Other activities of a dangerous nature' of the aeronautical information publication (AIP)</p>	 <p>A topographic map of a region in Ireland, showing a yellow circular area labeled 'U63'. The area is centered around a town and its surrounding region. The map includes labels for various towns and geographical features.</p>

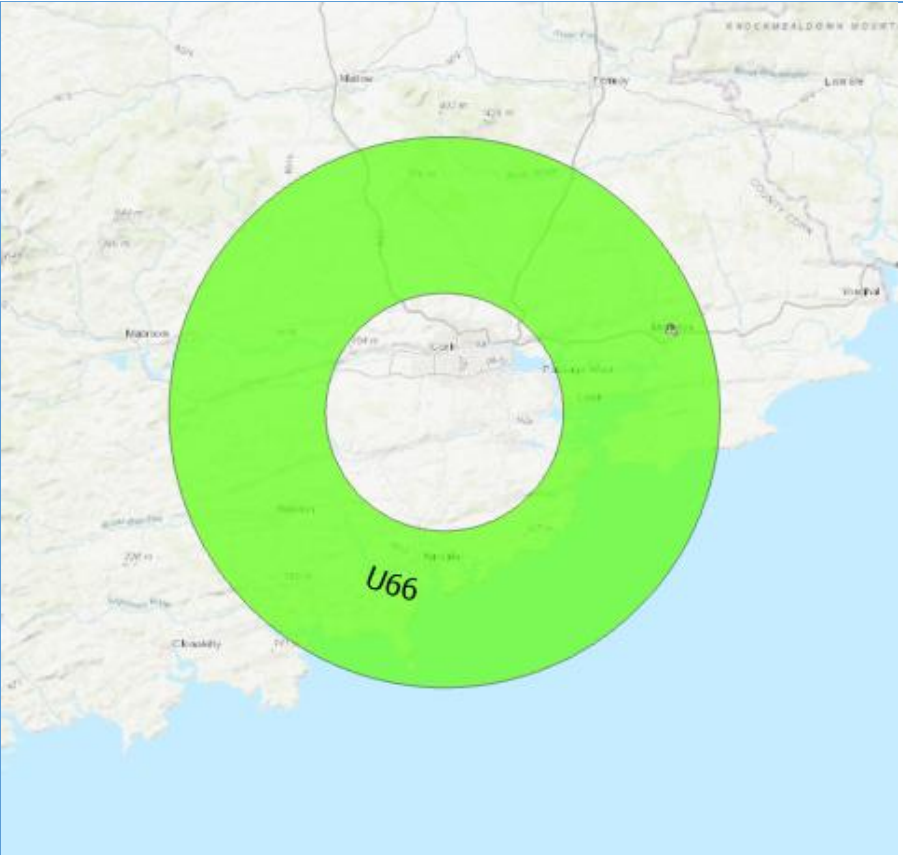
N.B. REFERENCE ONLY, NOT TO BE USED FOR NAVIGATION!

N.B. REFERENCE ONLY, NOT TO BE USED FOR NAVIGATION!

<p>U64</p>	<p>See Section ENR 5.3.1 'Other activities of a dangerous nature' of the aeronautical information publication (AIP)</p>	 <p>A map of the U64 geographical zone, which is a yellow circular area centered on the Shannon River estuary. The zone has several irregular holes, notably one around the Shannon River estuary and others around various islands and smaller waterways. The map shows surrounding towns like Limerick, Carrigrohane, and various roads and rivers.</p> <p>N.B. REFERENCE ONLY, NOT TO BE USED FOR NAVIGATION!</p>
<p>U65</p>	<p>See Section ENR 5.3.1 'Other activities of a dangerous nature' of the aeronautical information publication (AIP)</p>	 <p>A map of the U65 geographical zone, which is a green circular area centered on the city of Waterford. The zone is a solid green ring. The map shows the city of Waterford, the city of New Ross, and the surrounding area including the city of Carrick-on-Shannon. The zone is located near the coast.</p> <p>N.B. REFERENCE ONLY, NOT TO BE USED FOR NAVIGATION!</p>

U66

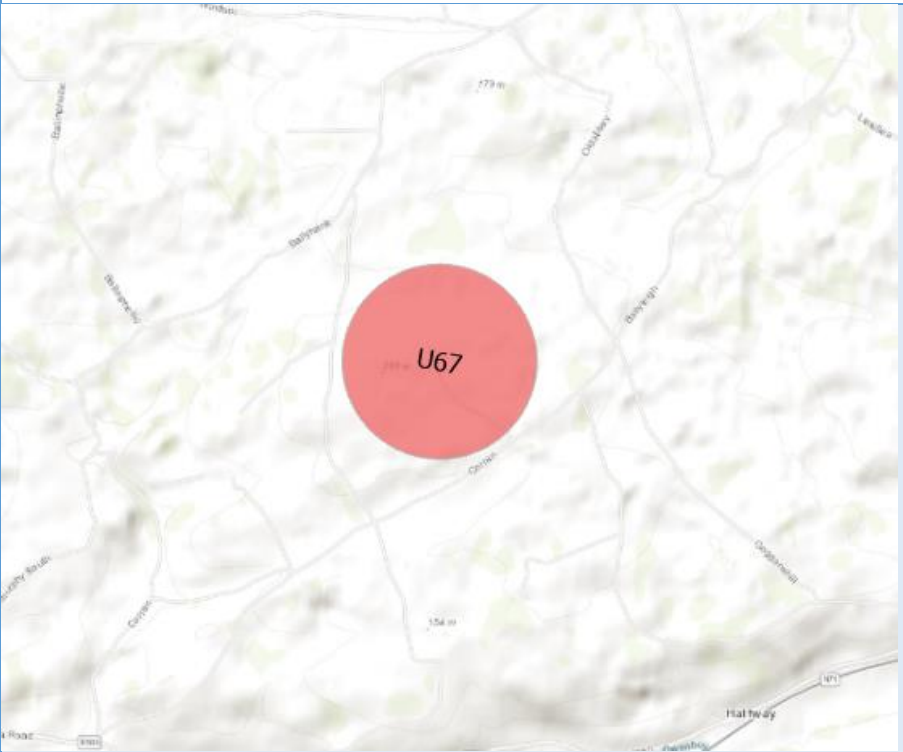
See Section ENR 5.3.1 'Other activities of a dangerous nature' of the aeronautical information publication (AIP)



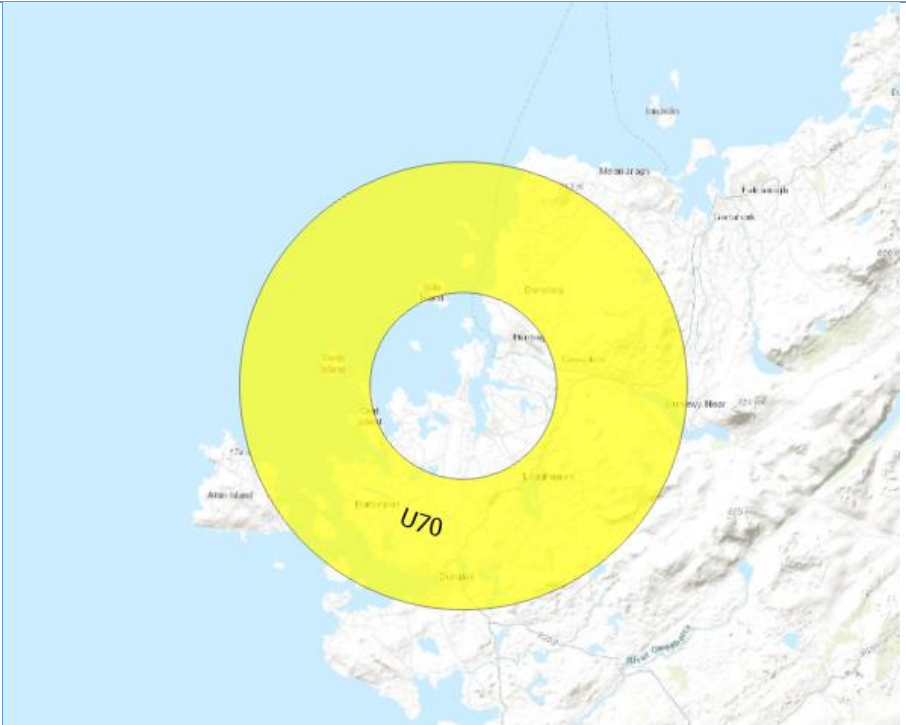
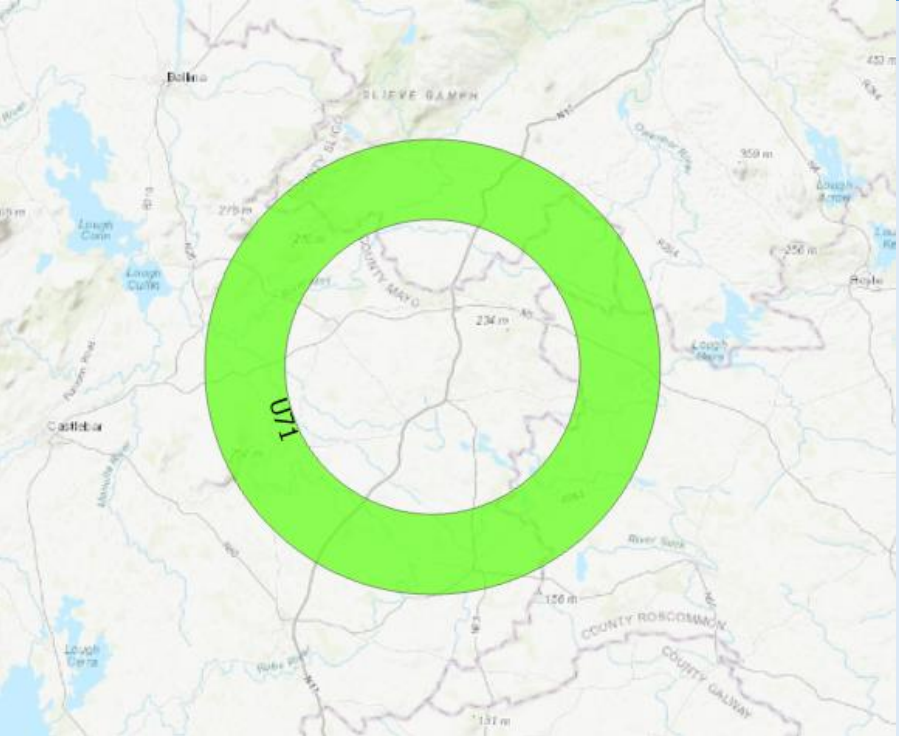
N.B. REFERENCE ONLY, NOT TO BE USED FOR NAVIGATION!

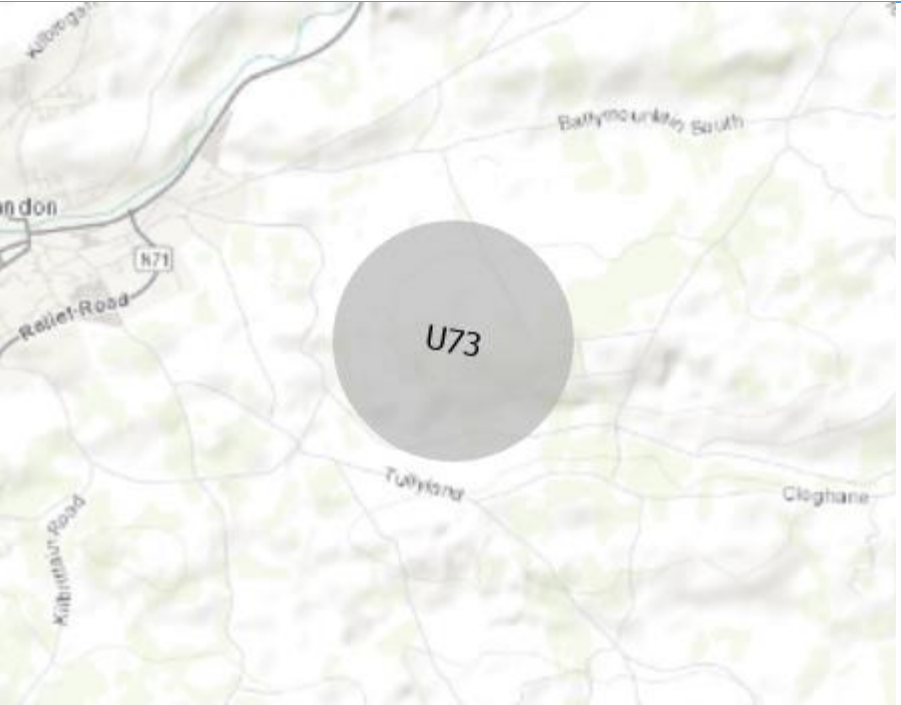
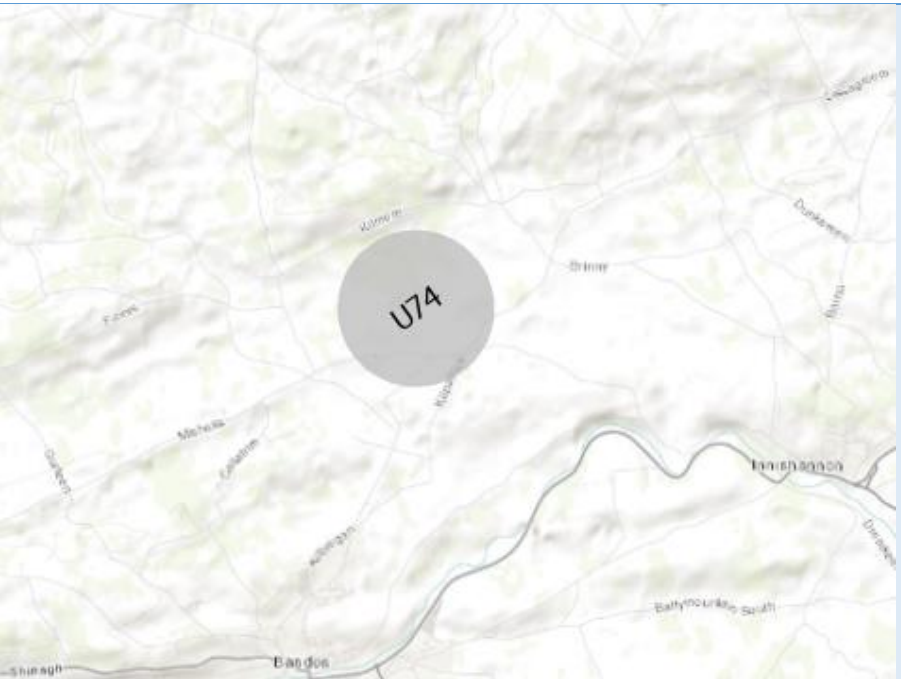
U67


See Section ENR 5.3.1 'Other activities of a dangerous nature' of the aeronautical information publication (AIP)







N.B. REFERENCE ONLY, NOT TO BE USED FOR NAVIGATION!

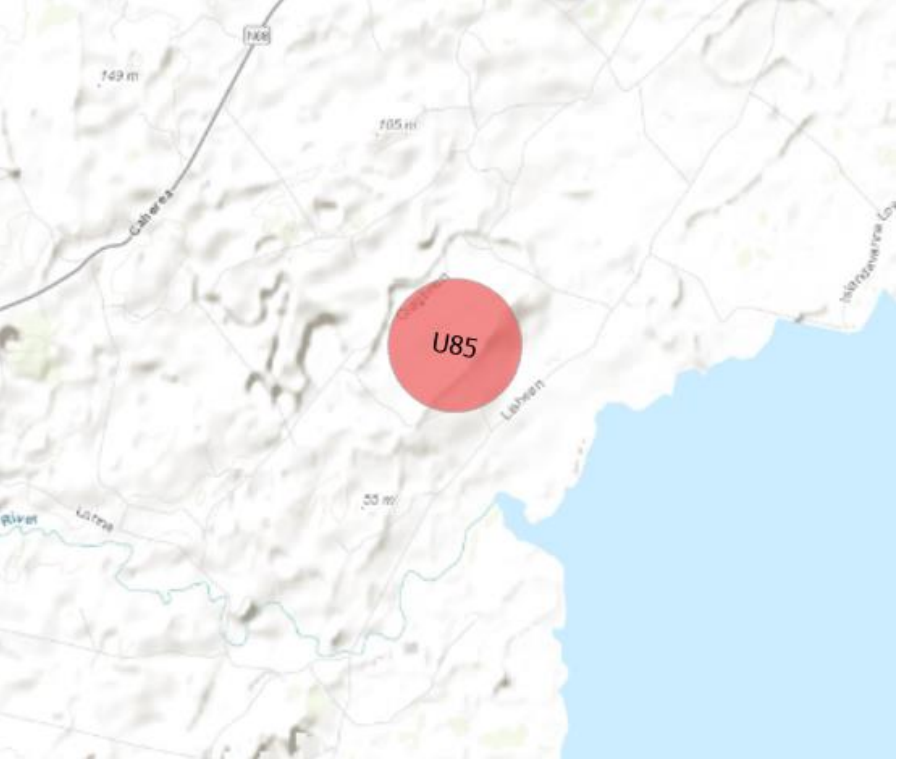
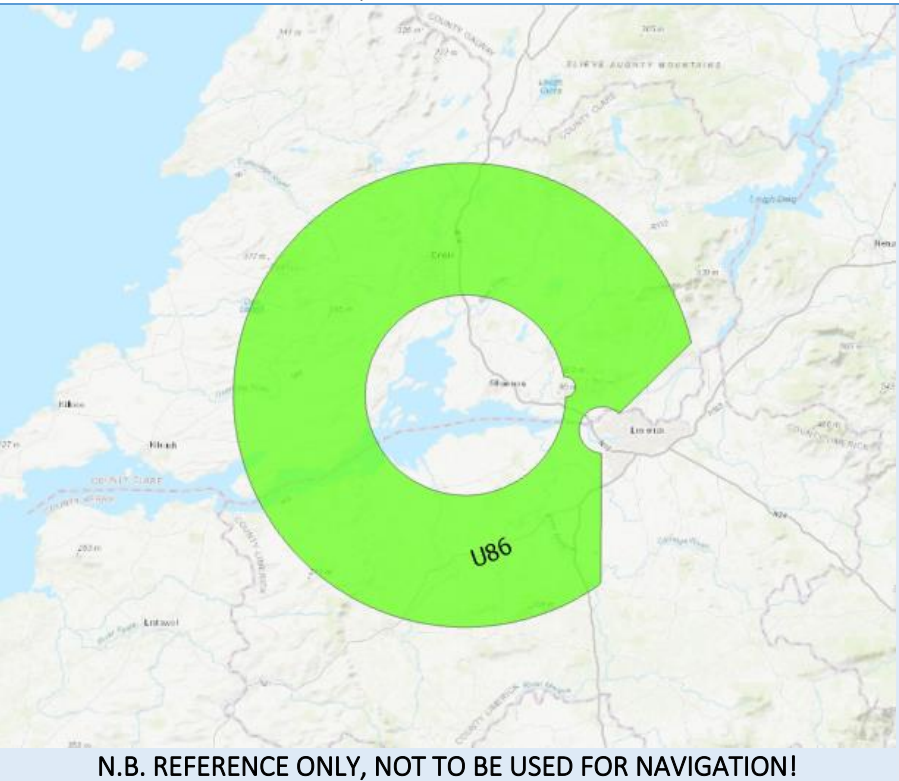
<p>U70</p>	<p>See Section ENR 5.3.1 'Other activities of a dangerous nature' of the aeronautical information publication (AIP)</p>	 <p>A map of the Republic of Ireland showing a yellow circular zone labeled 'U70'. The zone is centered on the island and covers most of its landmass. The text 'U70' is printed in the center of the yellow ring. The map includes labels for various locations such as Dublin, Cork, and Galway.</p> <p>N.B. REFERENCE ONLY, NOT TO BE USED FOR NAVIGATION!</p>
<p>U71</p>	<p>See Section ENR 5.3.1 'Other activities of a dangerous nature' of the aeronautical information publication (AIP)</p>	 <p>A detailed map of County Roscommon, Ireland, showing a green circular zone labeled 'U71'. The zone is centered on the county and covers its entire area. The text 'U71' is printed in the center of the green ring. The map includes labels for towns like Belleek and various lakes and rivers.</p> <p>N.B. REFERENCE ONLY, NOT TO BE USED FOR NAVIGATION!</p>

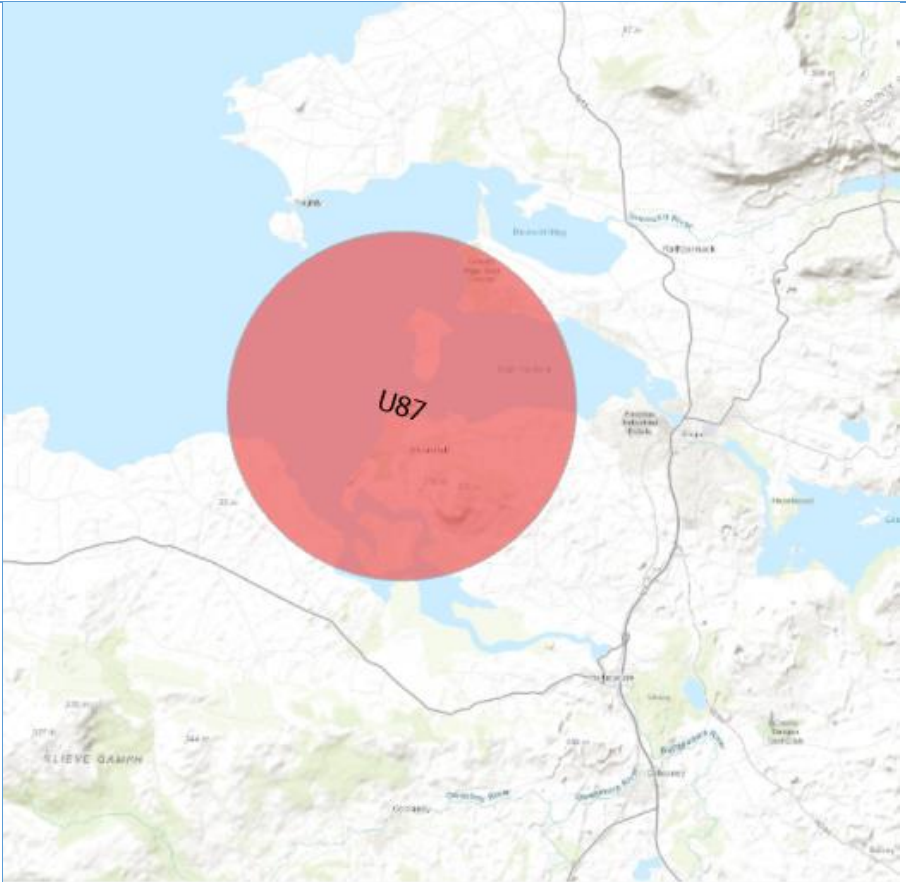
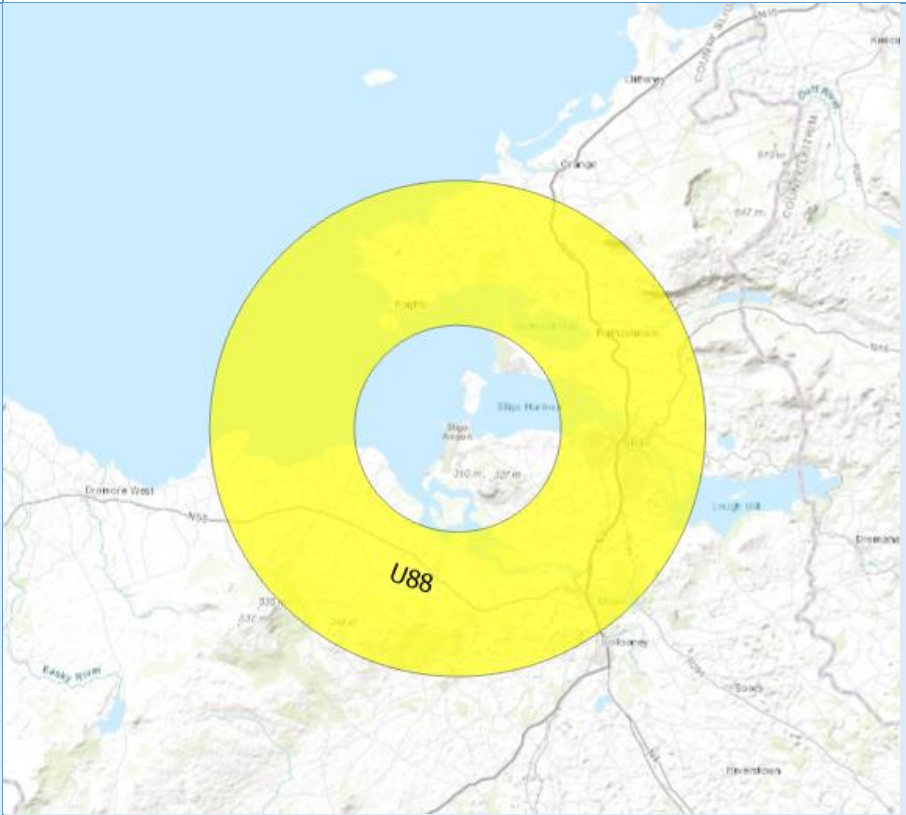
<p>U73</p>	<p>See Section ENR 5.3.1 'Other activities of a dangerous nature' of the aeronautical information publication (AIP)</p>	 <p>A topographic map showing a grey circular zone labeled 'U73'. The map includes labels for 'Kilbeggan', 'Ballymore South', 'Tullyland', 'Cloghan', 'Relief Road', and 'Kilbeggan Road'. A road marker for 'N71' is also visible.</p>
<p>N.B. REFERENCE ONLY, NOT TO BE USED FOR NAVIGATION!</p>		
<p>U74</p>	<p>See Section ENR 5.3.1 'Other activities of a dangerous nature' of the aeronautical information publication (AIP)</p>	 <p>A topographic map showing a grey circular zone labeled 'U74'. The map includes labels for 'Wolmeath', 'Brinny', 'Tullyland', 'Cloghan', 'Kilbeggan', 'Ballymore South', 'Inishagoo', 'Dunmore', 'Lough', 'Shanagh', and 'Bandon'.</p>
<p>N.B. REFERENCE ONLY, NOT TO BE USED FOR NAVIGATION!</p>		

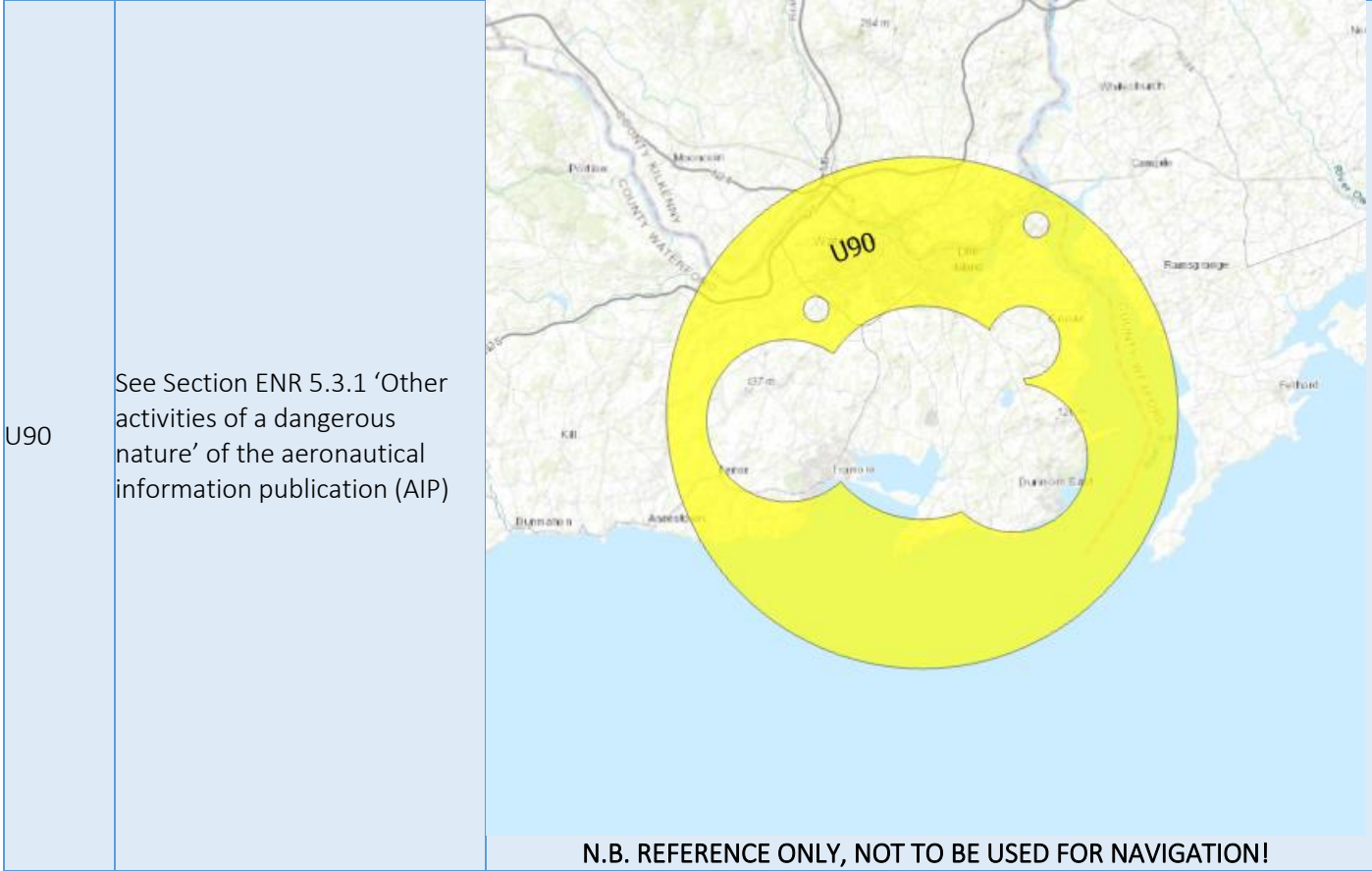
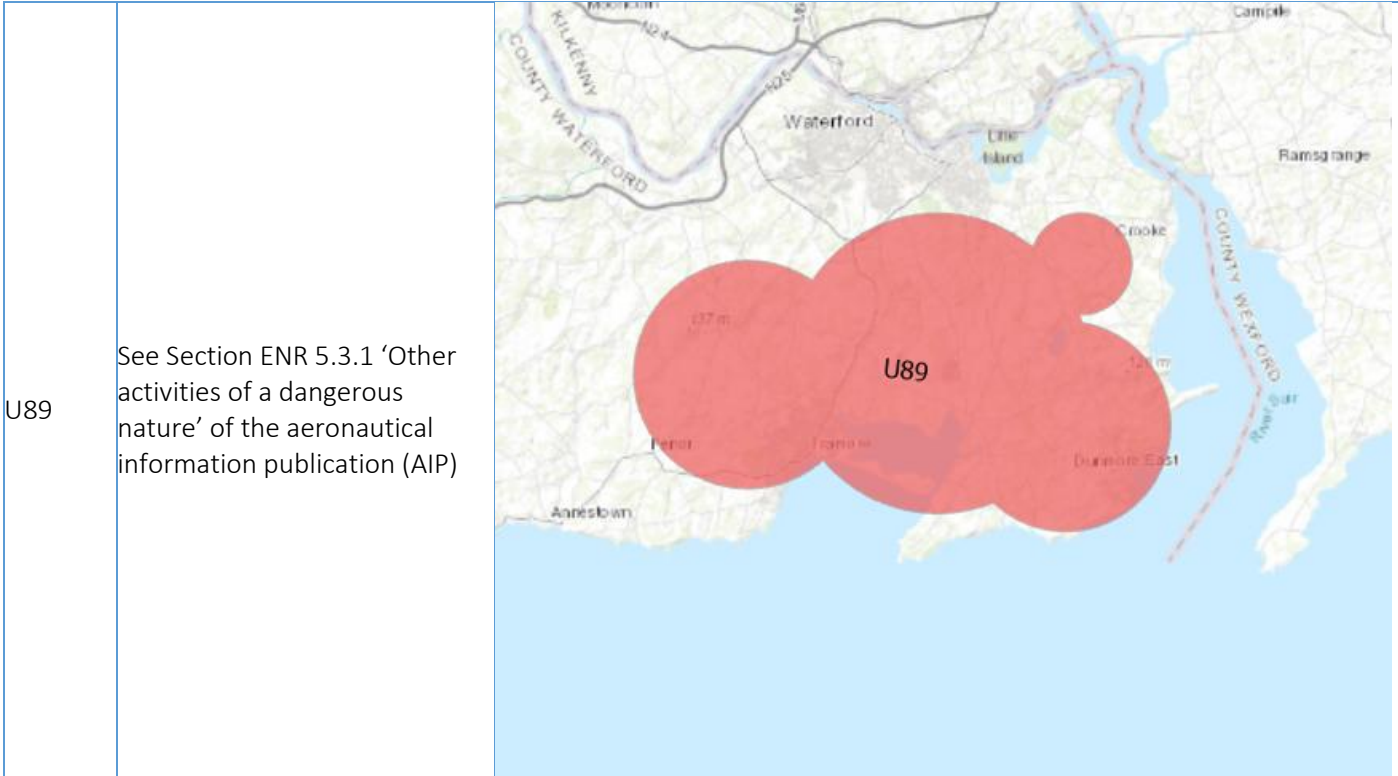
<p>U75</p>	<p>See Section ENR 5.3.1 'Other activities of a dangerous nature' of the aeronautical information publication (AIP)</p>	 <p>N.B. REFERENCE ONLY, NOT TO BE USED FOR NAVIGATION!</p>
<p>U76</p>	<p>See Section ENR 5.3.1 'Other activities of a dangerous nature' of the aeronautical information publication (AIP)</p>	 <p>N.B. REFERENCE ONLY, NOT TO BE USED FOR NAVIGATION!</p>
<p>U78</p>	<p>See Section ENR 5.3.1 'Other activities of a dangerous nature' of the aeronautical information publication (AIP)</p>	


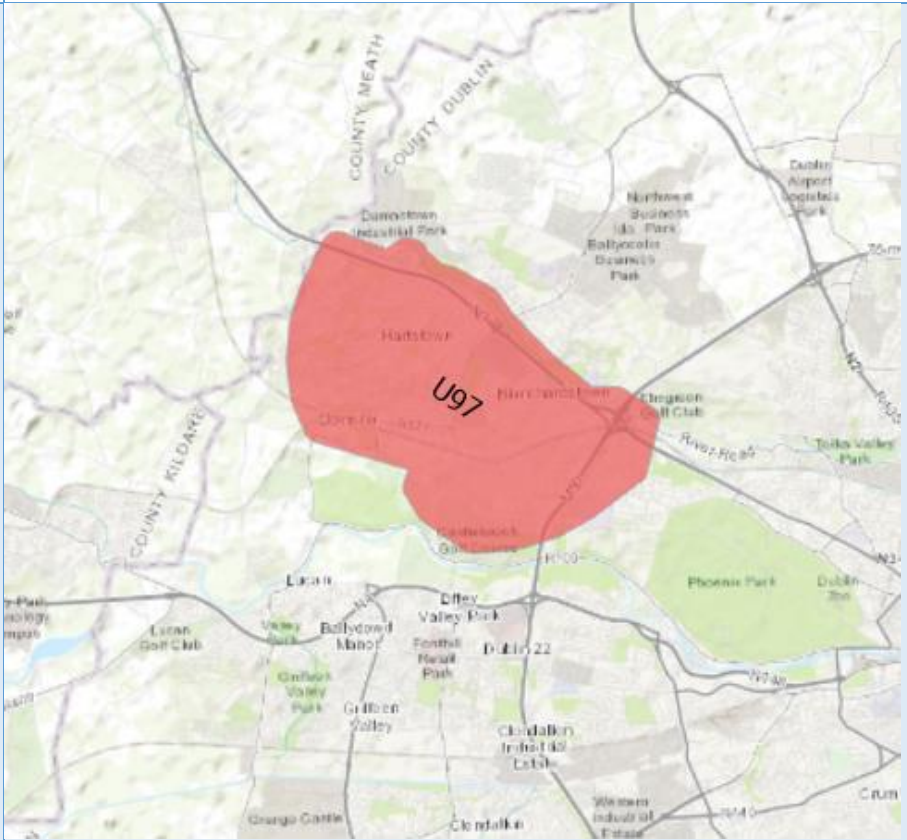
		 <p>N.B. REFERENCE ONLY, NOT TO BE USED FOR NAVIGATION!</p>
<p>U79</p>	<p>See Section ENR 5.3.1 'Other activities of a dangerous nature' of the aeronautical information publication (AIP)</p>	 <p>N.B. REFERENCE ONLY, NOT TO BE USED FOR NAVIGATION!</p>

<p>U80</p>	<p>See Section ENR 5.3.1 'Other activities of a dangerous nature' of the aeronautical information publication (AIP)</p>	 <p>N.B. REFERENCE ONLY, NOT TO BE USED FOR NAVIGATION!</p>
<p>U81</p>	<p>See Section ENR 5.3.1 'Other activities of a dangerous nature' of the aeronautical information publication (AIP)</p>	 <p>N.B. REFERENCE ONLY, NOT TO BE USED FOR NAVIGATION!</p>

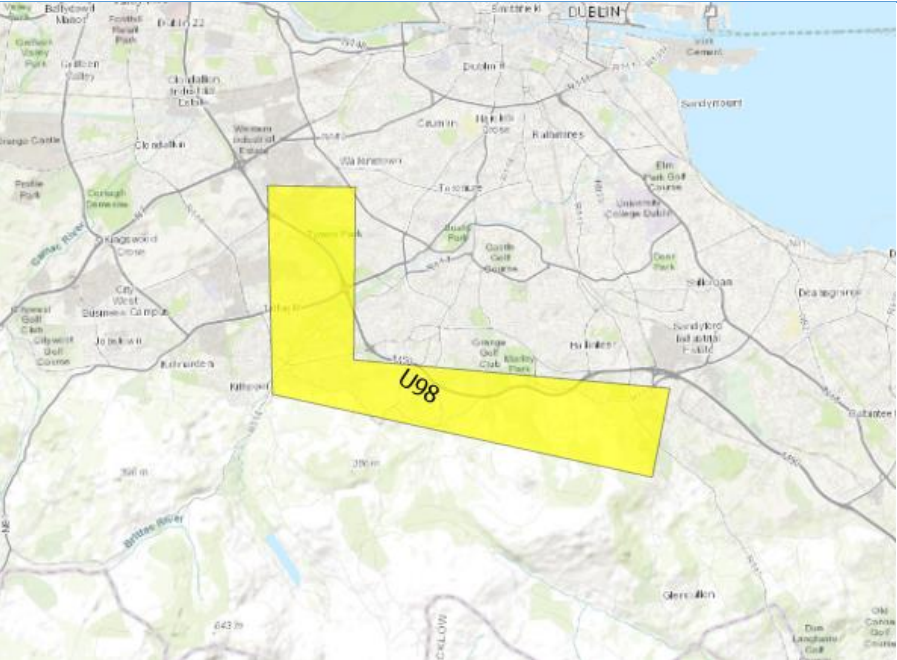
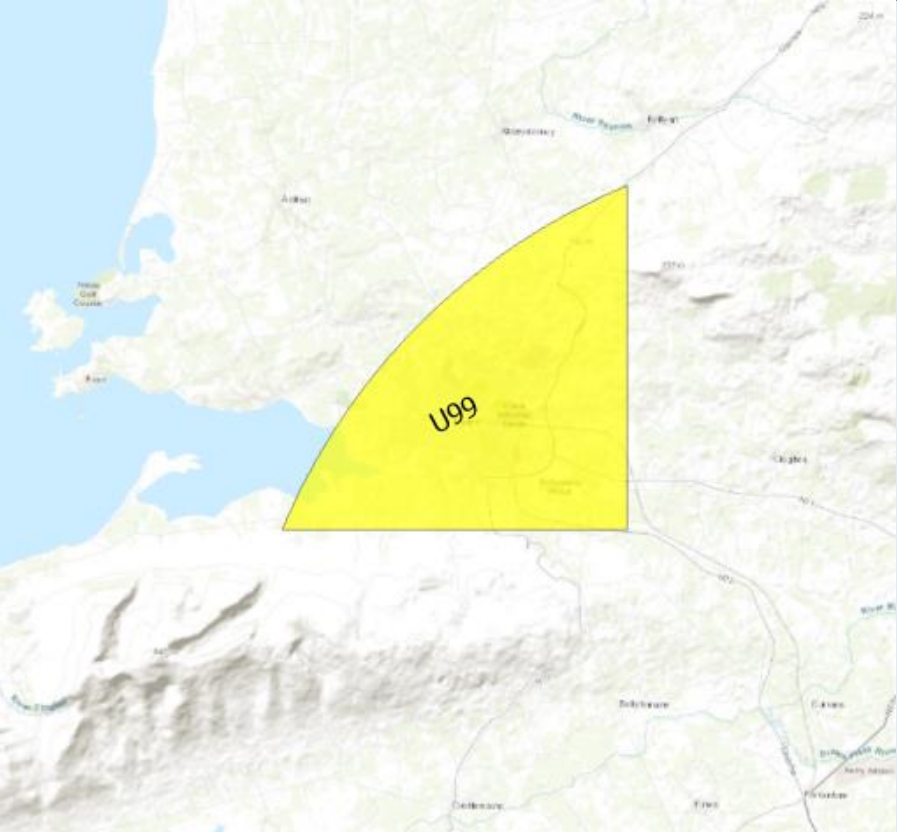
<p>U85</p>	<p>See Section ENR 5.3.1 'Other activities of a dangerous nature' of the aeronautical information publication (AIP)</p>	 <p>A topographic map showing a red circular zone labeled 'U85' centered over a mountainous area. The map includes contour lines, a road labeled 'N88', and a river labeled 'Lahman'. The zone is a solid red circle.</p> <p>N.B. REFERENCE ONLY, NOT TO BE USED FOR NAVIGATION!</p>
<p>U86</p>	<p>See Section ENR 5.3.1 'Other activities of a dangerous nature' of the aeronautical information publication (AIP)</p>	 <p>A topographic map showing a green ring-shaped zone labeled 'U86' centered over a lake area. The map includes contour lines, roads, and various geographical features like 'COUNTY DUBLIN' and 'COUNTY DUBLIN'. The zone is a thick green ring.</p> <p>N.B. REFERENCE ONLY, NOT TO BE USED FOR NAVIGATION!</p>

<p>U87</p>	<p>See Section ENR 5.3.1 'Other activities of a dangerous nature' of the aeronautical information publication (AIP)</p>	 <p>A topographic map of a coastal region in Ireland. A large, semi-transparent red circle is overlaid on the map, centered over a body of water. The text 'U87' is printed in the center of the red circle. The map shows various geographical features like hills, rivers, and roads.</p> <p>N.B. REFERENCE ONLY, NOT TO BE USED FOR NAVIGATION!</p>
<p>U88</p>	<p>See Section ENR 5.3.1 'Other activities of a dangerous nature' of the aeronautical information publication (AIP)</p>	 <p>A topographic map of a coastal region in Ireland, similar to the one above. A large, semi-transparent yellow ring is overlaid on the map, centered over a body of water. The text 'U88' is printed in the center of the yellow ring. The map shows various geographical features like hills, rivers, and roads.</p> <p>N.B. REFERENCE ONLY, NOT TO BE USED FOR NAVIGATION!</p>



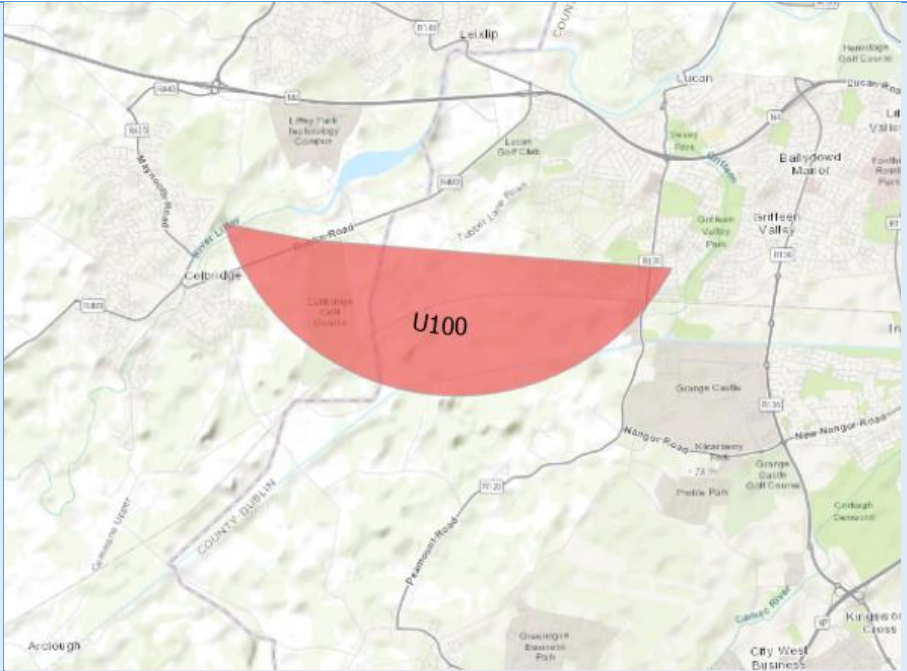
<p>U96</p>	<p>See Section ENR 5.3.1 'Other activities of a dangerous nature' of the aeronautical information publication (AIP)</p>	 <p>A topographic map showing a circular grey area labeled 'U96' centered over a rural landscape. The area includes features like 'Roughwood', 'Clonsilla', and 'Clonsilla Park'. A large blue lake is visible to the east.</p> <p>N.B. REFERENCE ONLY, NOT TO BE USED FOR NAVIGATION!</p>
<p>U97</p>	<p>See Section ENR 5.3.1 'Other activities of a dangerous nature' of the aeronautical information publication (AIP)</p>	 <p>A map of the Dublin region showing a large red area labeled 'U97'. The area covers parts of County Meath, County Dublin, and County Kildare, including locations like 'Dunwoody Industrial Park', 'Harristown', 'Northwood', 'Stretton Golf Club', and 'Phoenix Park'. Major roads like the M1 and N1 are also shown.</p> <p>N.B. REFERENCE ONLY, NOT TO BE USED FOR NAVIGATION!</p>

Appendix 1: UAS Geographical Zones

<p>U98</p>	<p>See Section ENR 5.3.1 'Other activities of a dangerous nature' of the aeronautical information publication (AIP)</p>	 <p>N.B. REFERENCE ONLY, NOT TO BE USED FOR NAVIGATION!</p>
<p>U99</p>	<p>See Section ENR 5.3.1 'Other activities of a dangerous nature' of the aeronautical information publication (AIP)</p>	 <p>N.B. REFERENCE ONLY, NOT TO BE USED FOR NAVIGATION!</p>

U100

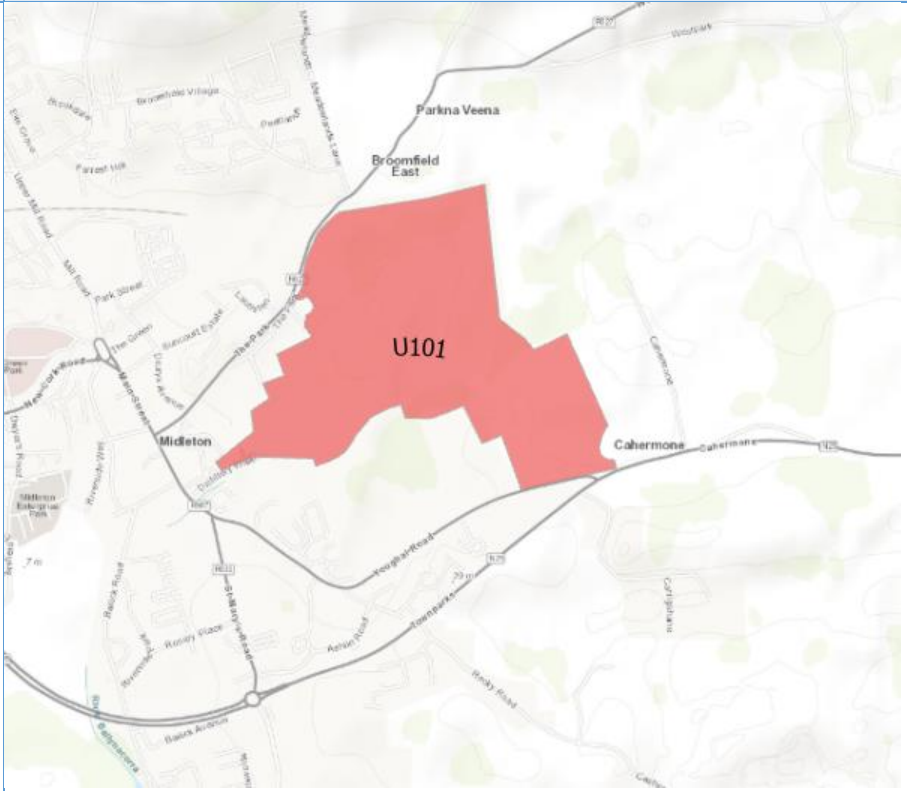
See Section ENR 5.3.1 'Other activities of a dangerous nature' of the aeronautical information publication (AIP)



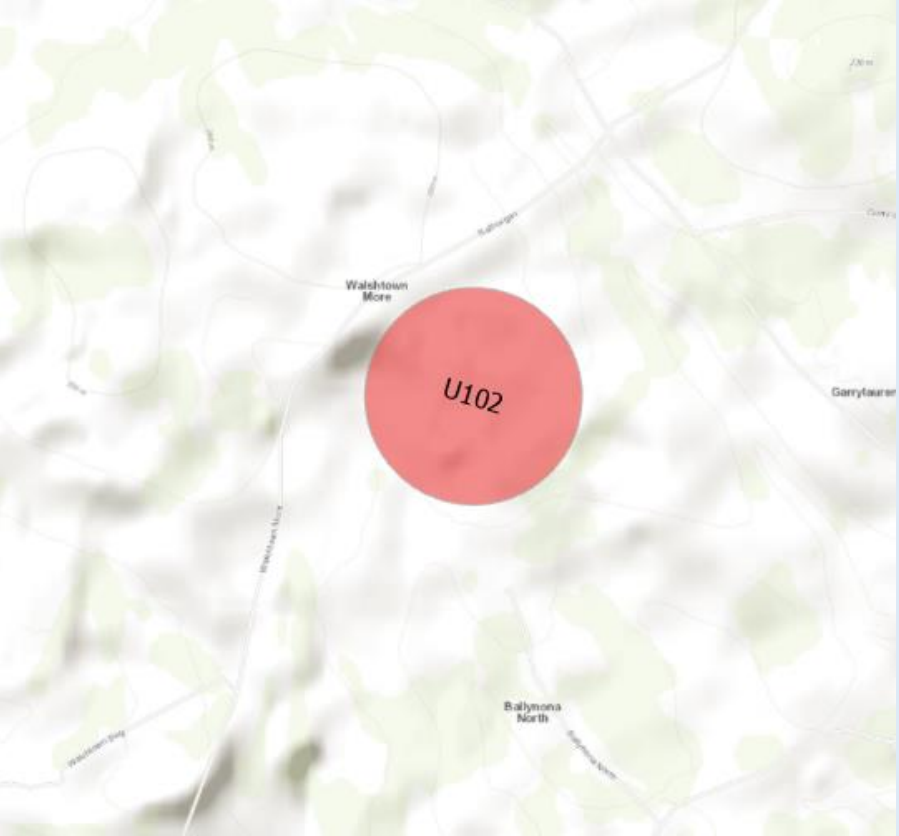
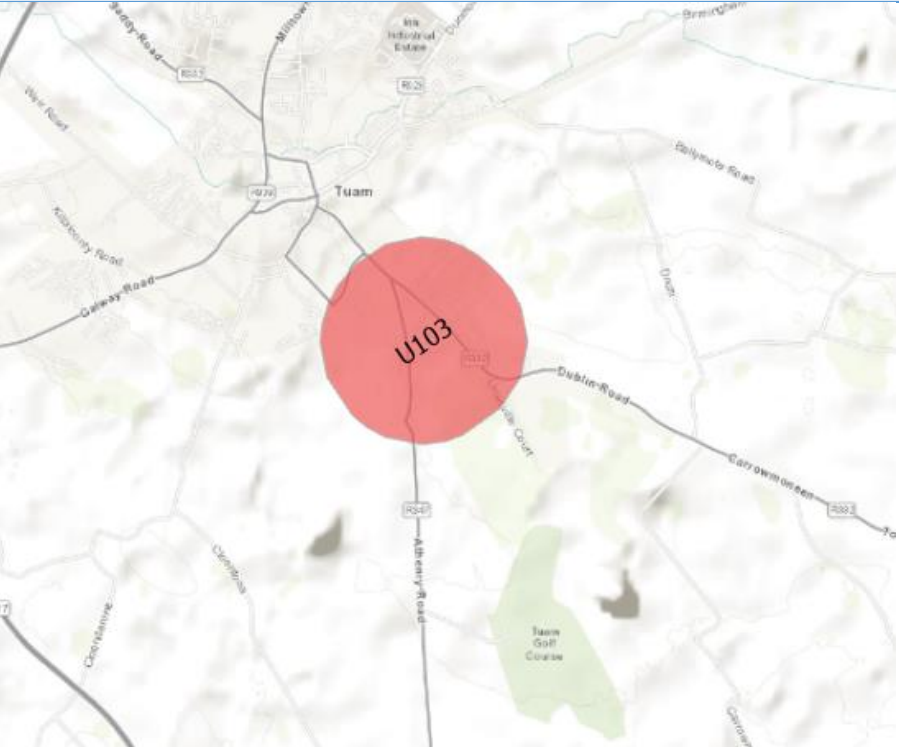
N.B. REFERENCE ONLY, NOT TO BE USED FOR NAVIGATION!


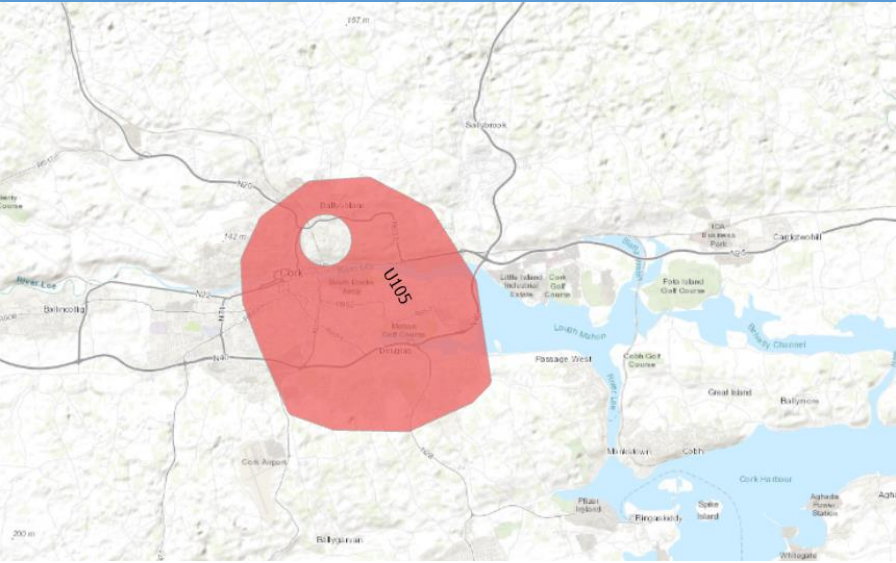
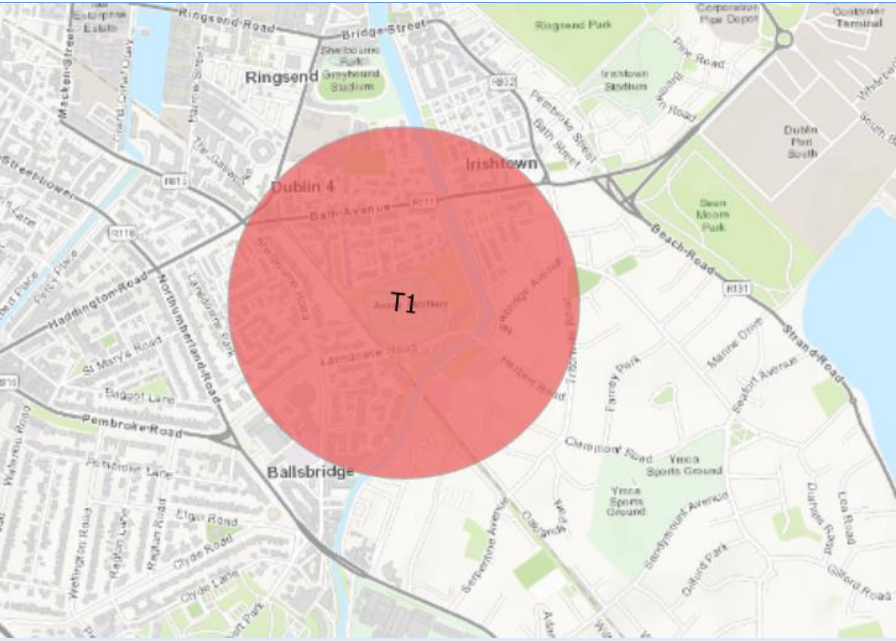
U101

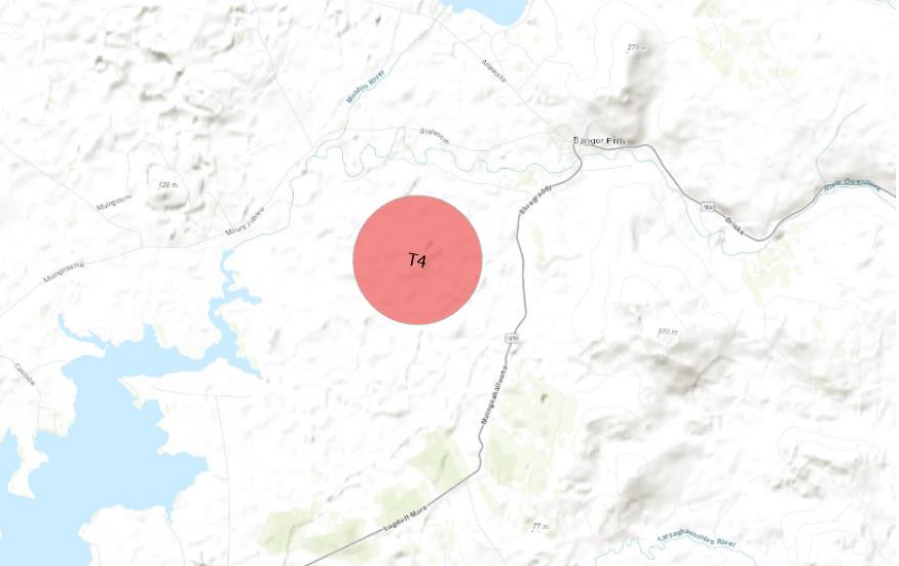
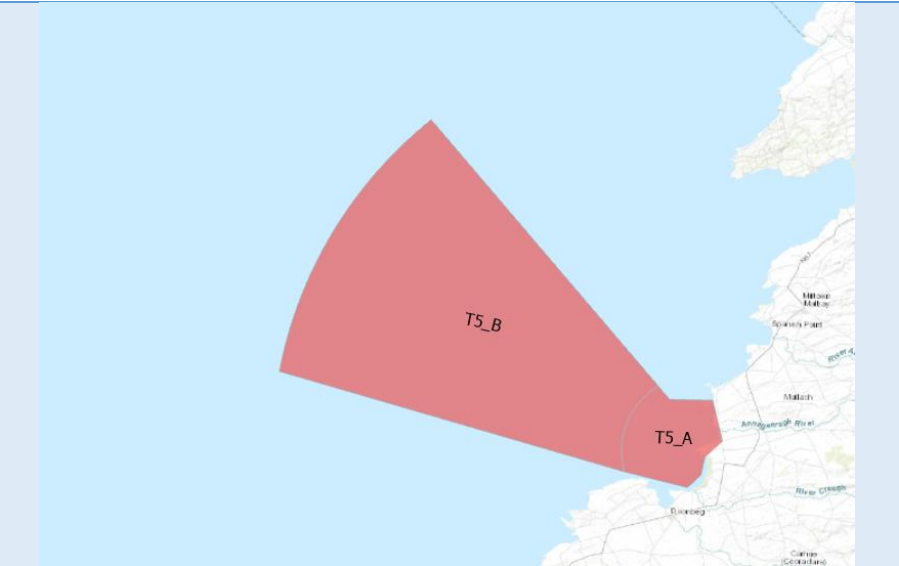
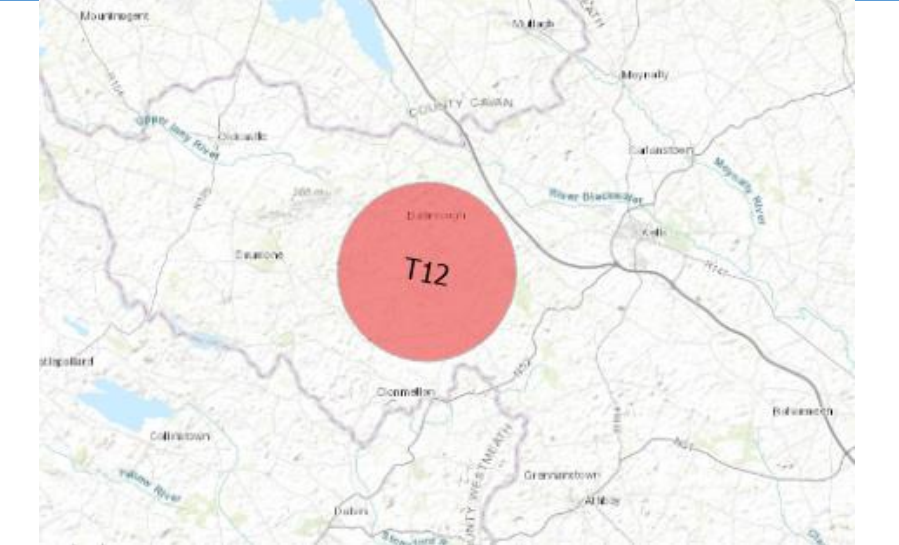
See Section ENR 5.3.1 'Other activities of a dangerous nature' of the aeronautical information publication (AIP)

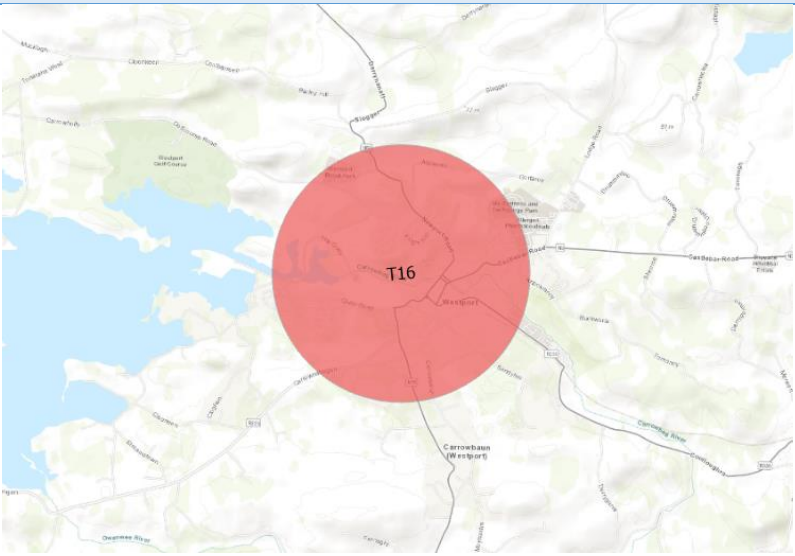


N.B. REFERENCE ONLY, NOT TO BE USED FOR NAVIGATION!

<p>U102</p>	<p>See Section ENR 5.3.1 'Other activities of a dangerous nature' of the aeronautical information publication (AIP)</p>	 <p>N.B. REFERENCE ONLY, NOT TO BE USED FOR NAVIGATION!</p>
<p>U103</p>	<p>See Section ENR 5.3.1 'Other activities of a dangerous nature' of the aeronautical information publication (AIP)</p>	 <p>N.B. REFERENCE ONLY, NOT TO BE USED FOR NAVIGATION!</p>

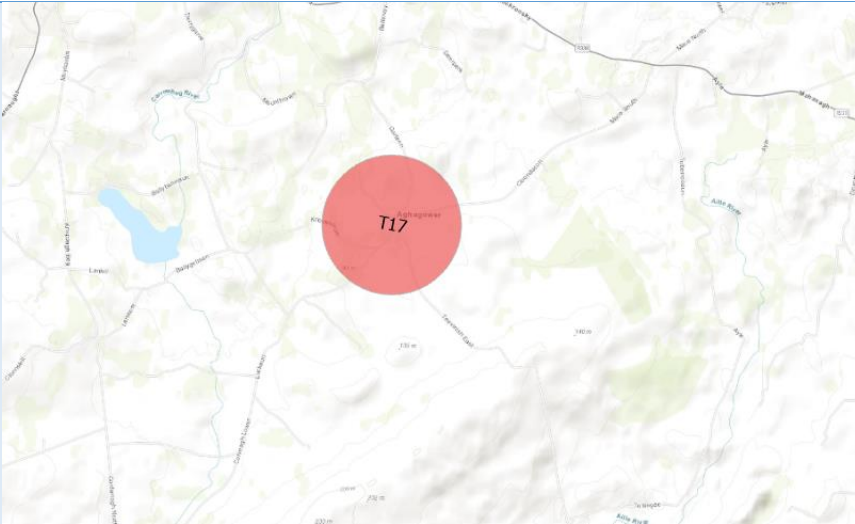
<p>U104</p>	<p>See Section ENR 5.3.1 'Other activities of a dangerous nature' of the aeronautical information publication (AIP)</p>	 <p>A topographic map of the Dublin region showing a grey circular area labeled 'U104' centered over the city center. The map includes labels for various locations like Malinbeg, Drogheda, and the River Liffey.</p> <p>N.B. REFERENCE ONLY, NOT TO BE USED FOR NAVIGATION!</p>
<p>U105</p>	<p>See Section ENR 5.3.1 'Other activities of a dangerous nature' of the aeronautical information publication (AIP)</p>	 <p>A topographic map of the Cork region showing a red irregularly shaped area labeled 'U105' covering the city and surrounding areas. The map includes labels for locations like Carrigrohane, Carrigrohane Park, and the River Lee.</p> <p>N.B. REFERENCE ONLY, NOT TO BE USED FOR NAVIGATION!</p>
<p>T1</p>	<p>See Section ENR 5.3.1 'Other activities of a dangerous nature' of the aeronautical information publication (AIP)</p>	 <p>A street-level map of Dublin showing a red circular area labeled 'T1' covering the city center, including areas like Ringsend, Dublin 4, and Ballsbridge. The map shows detailed street names and landmarks like the Dublin Port and various sports grounds.</p> <p>N.B. REFERENCE ONLY, NOT TO BE USED FOR NAVIGATION!</p>

<p>T4</p>	<p>See Section ENR 5.3.1 'Other activities of a dangerous nature' of the aeronautical information publication (AIP)</p>	 <p>N.B. REFERENCE ONLY, NOT TO BE USED FOR NAVIGATION!</p>
<p>T5_A T5_B</p>	<p>See Section ENR 5.3.1 'Other activities of a dangerous nature' of the aeronautical information publication (AIP)</p>	 <p>N.B. REFERENCE ONLY, NOT TO BE USED FOR NAVIGATION!</p>
<p>T12</p>	<p>See Section ENR 5.3.1 'Other activities of a dangerous nature' of the aeronautical information publication (AIP)</p>	 <p>N.B. REFERENCE ONLY, NOT TO BE USED FOR NAVIGATION!</p>

<p>T13</p>	<p>See Section ENR 5.3.1 'Other activities of a dangerous nature' of the aeronautical information publication (AIP)</p>	 <p>N.B. REFERENCE ONLY, NOT TO BE USED FOR NAVIGATION!</p>
<p>T14</p>	<p>See Section ENR 5.3.1 'Other activities of a dangerous nature' of the aeronautical information publication (AIP)</p>	 <p>N.B. REFERENCE ONLY, NOT TO BE USED FOR NAVIGATION!</p>
<p>T15</p>	<p>See Section ENR 5.3.1 'Other activities of a dangerous nature' of the aeronautical information publication (AIP)</p>	 <p>N.B. REFERENCE ONLY, NOT TO BE USED FOR NAVIGATION!</p>
<p>T16</p>	<p>See Section ENR 5.3.1 'Other activities of a dangerous nature' of the aeronautical information publication (AIP)</p>	 <p>N.B. REFERENCE ONLY, NOT TO BE USED FOR NAVIGATION!</p>

T17

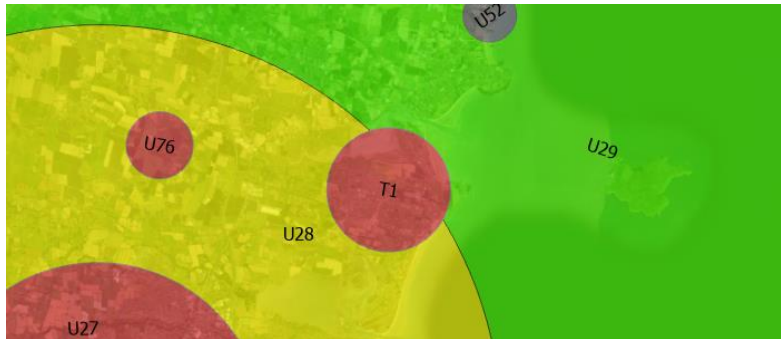
See Section ENR 5.3.1 'Other activities of a dangerous nature' of the aeronautical information publication (AIP)

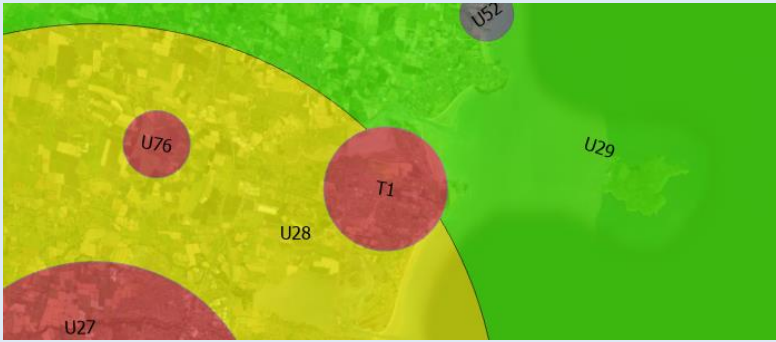
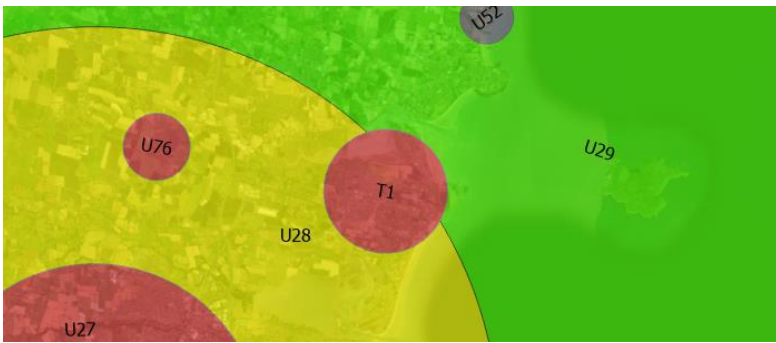



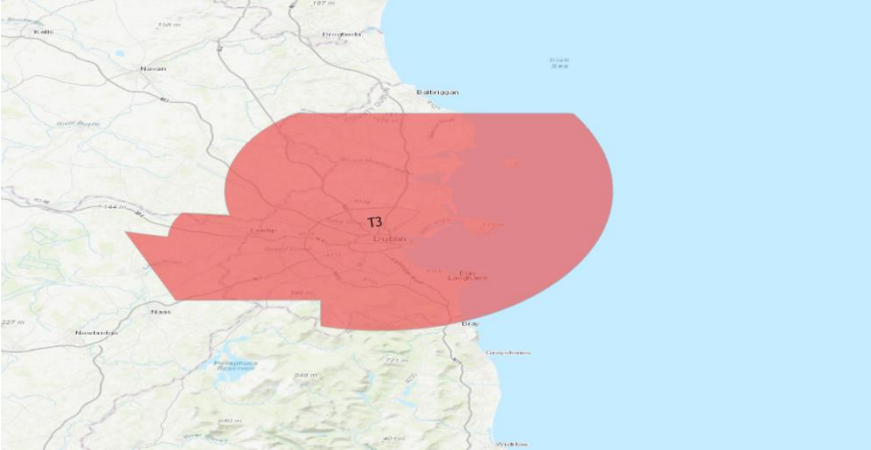
N.B. REFERENCE ONLY, NOT TO BE USED FOR NAVIGATION!

Change Record.

Date	Version	Revision Description
28/05/2021	17	EI U1 – EI U60 Created: Transposed existing UAS Geographical Zones to new dataset format, Dublin area amended, additional restrictions for prisons, exemptions for some model aircraft sites, existing UAR TRA restrictions transposed.
01/06/2021	18	<ol style="list-style-type: none"> 1. Change record added. 2. EI U61 – EI U65 created: Clarification of 15m restrictions for Connaught, Cork, Kerry & Shannon Amber Zones; 3. EI U30 (Waterford) removed, renamed EI U65 & expanded to CTR extents to align with TMZ & RMZ. 4. EI U15 amended to reflect Military 8m restriction.
16/01/2023	19	Full review of UAS Geographical Zones within the State.
27/01/2023	20	Zone authority and contact detail updates for EIU46, EIU47, EIU49, EIU49, EIU11.
12/09/2023	21	Zone authority contact detail updates for EIU9, EIU17, EIU24, EIU25, EIU26, EIU27, EIU28, EIU31, EIU64, EIU33, EIU61, EIU67, EIU68, EIU73, EIU74, EIU75, EIU77, EIU78, EIU79, EIU80, EIU81, EIU82, EIU83, EIU84, EIU85, EIU29, EIU66, EIU86.
14/12/2023	22	EIU62N (“North”) and EIU62S (“South”) created. EIU62 deleted.
19/02/2024	23	EI U97 added, EI U28, EI U29 exclusions amended.
09/07/2024	24	EI U97 upper limit updated from 500ft to 600ft
19/09/2024	25	<p>Irish Prison Service POC contact details updated</p> <p>Sligo POC contact details updated</p> <p>Wording updated to provide more clarity to UAS operators in the safety-related Amber Zones:</p> <ul style="list-style-type: none"> • EI U70 Donegal Control Zone (CTR) - Amber Zone • EI U88 Sligo Control Zone (CTR) - Amber Zone • EI U63 Connaught Control Zone (CTR) - Amber Zone • EI U28 EIDW Amber Zone

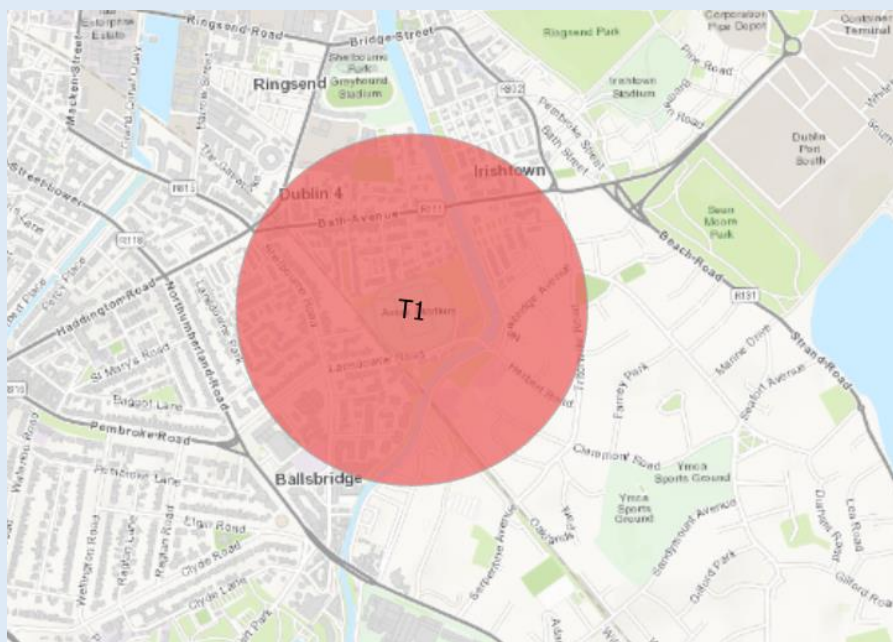
		<ul style="list-style-type: none"> • EI U64 Shannon Control Zone (CTR) - Amber Zone • EI U90 Waterford Control Zone (CTR) Amber Zone • EI U61 Cork Control Zone (CTR) - Amber Zone
30/10/2024	26	EI U98 Geozone added and Dublin Airport - Green Zone updated to include EI U98 in the exclusions
22/01/2025	27	Direction amended to be compliant with Implementing Regulation (EU) 2019/947. U1 – U100 Created: Transposed existing UAS Geographical Zones to new dataset format, Dublin area amended, Kerry area amended, overlapping zones with same conditions merged
17/04/2025	28	U101 and U102 created. U45: zone authority updated to AirNav Ireland – Cork ATC U18, U44, U42, U48: zone authority updated to AirNav Ireland – Dublin ATC
04/07/2025	29	U103 created U11: zone authority email amended U19: area amended U44: area amended
02/09/2025	29.1	<p>T1: Temporary area established for the period 2nd September 2025 until 8th September 2025</p>  <p>N.B. REFERENCE ONLY, NOT TO BE USED FOR NAVIGATION!</p>

<p>09/09/2025</p>	<p>29.2</p>	<p>T1: Temporary area established for the period 9th September 2025 15:00 until 16th September 2025 23:59.</p>  <p>N.B. REFERENCE ONLY, NOT TO BE USED FOR NAVIGATION!</p>
<p>09/09/2025</p>	<p>29.3</p>	<p>T1: Extension of temporary area until 23rd September 2025 23:59.</p>  <p>N.B. REFERENCE ONLY, NOT TO BE USED FOR NAVIGATION!</p>

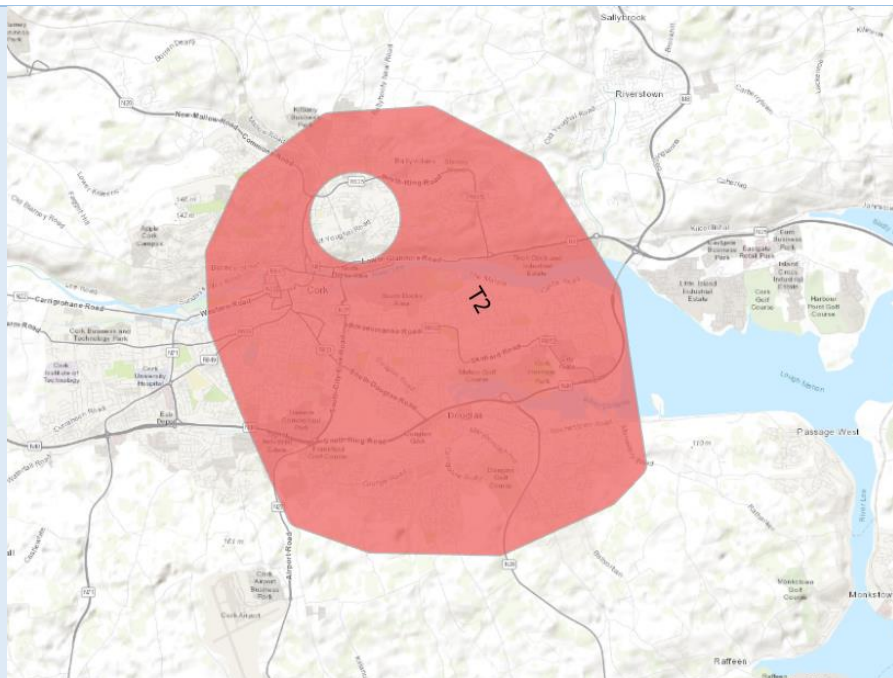
<p>07/11/2025</p>	<p>29.4</p>	<p>T2: Temporary area established for the period 11th November 2025 01:00 until 11th November 2025 23:59.</p>  <p>N.B. REFERENCE ONLY, NOT TO BE USED FOR NAVIGATION!</p>
<p>28/11/2025</p>	<p>29.5</p>	<p>T3: Temporary area established for the period 30th November 2025 12:00 until 3rd December 2025 06:00.</p>  <p>N.B. REFERENCE ONLY, NOT TO BE USED FOR NAVIGATION!</p>
<p>30/01/2026</p>	<p>29.6</p>	<p>T1: Temporary area established for the periods:</p>

- 8th February 2026 from 12:00 until 23:59
- 14th February 2026 from 12:00 until 23:59
- 6th March 2026 from 12:00 until 23:59
- 14th March 2026 from 12:00 until 23:59
- 31st March 2026 from 12:00 until 23:59

T2: Temporary area established for the period 14th February 2026 00:00 until 13th May 2026 23:59.

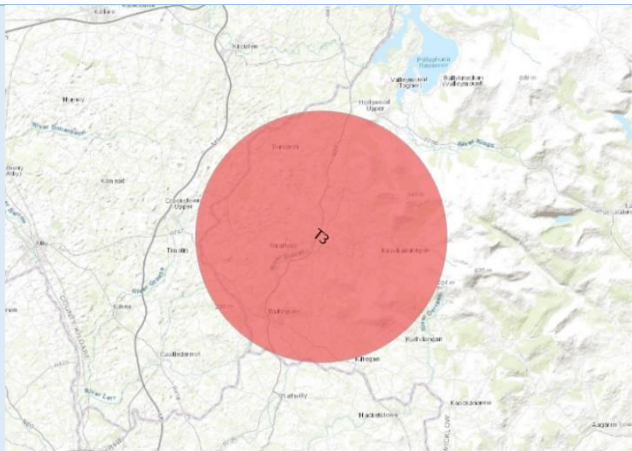


N.B. REFERENCE ONLY, NOT TO BE USED FOR NAVIGATION!



N.B. REFERENCE ONLY, NOT TO BE USED FOR NAVIGATION!

13/02/2026	29.7	T2: Start date amended to 19 th February 2026.
15/02/2026	29.8	T3: Temporary area established for the period 16 th February 2026 00:00 until 9 th March 2026 00:00.

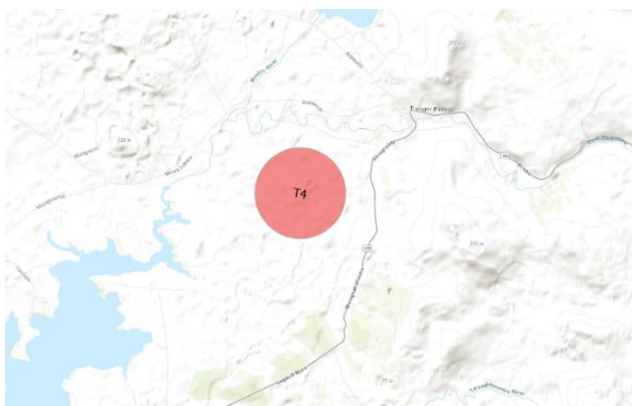


N.B. REFERENCE ONLY, NOT TO BE USED FOR NAVIGATION!

19/02/2026

29.9

T4: Temporary area established for the period 20th February 2026 00:00 until 20th May 2026 00:00.

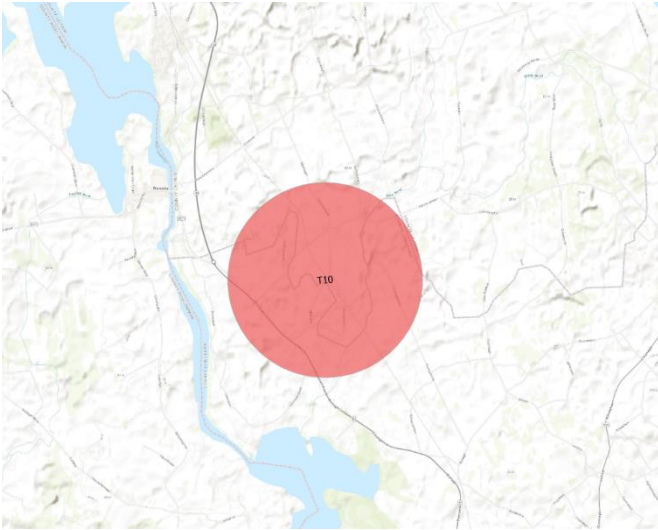


N.B. REFERENCE ONLY, NOT TO BE USED FOR NAVIGATION!

05/03/2026

29.10

T3: Temporary area removed.
 T5_A and T5_B: Temporary areas established for the period 6th March 2026 10:00 until 5th June 2026 18:00.
 T6: Temporary area established for the period 9th March 2026 09:00 until 13th March 2026 17:00.

		<p>T7: Temporary area established for the period 12th March 2026 12:00 until 13th March 2026 12:00.</p> <p>T8: Temporary area established for the period 13th March 2026 00:01 until 13th March 2026 23:59.</p> <p>T9: Temporary area established for the period 17th March 2026 07:00 until 17th March 2026 19:00.</p>
09.04.2026	29.11	<p>T10: Temporary area established for the period 10th April 2026 06:00 until 10th April 2026 12:00.</p>  <p>N.B. REFERENCE ONLY, NOT TO BE USED FOR NAVIGATION!</p> <p>T6, T7, T8, T9: Temporary areas removed.</p>
12.04.2026	29.12	<p>T10: Temporary area removed</p> <p>T11: Temporary area established for the period 12th April 2026 04:00 until 13th April 2026 20:00.</p>
13.04.2026	29.13	<p>T11: Temporary area extended until 14th April 2026 20:00.</p>
14.04.2026	29.14	<p>T11: Temporary area extended until 17th April 2026 20:00.</p>
22.04.2026	29.15	<p>T10: Temporary area re-established for the period 23rd April 2026 06:00 until 23rd April 2026 15:00.</p> <p>T11: Temporary area removed.</p>
13.05.2026	30	<p>U104: Coonagh Aerodrome Safety Information Area</p>

U105: BVLOS Cork Area 1		
25.05.2026	30.1	<p>T12: Temporary area established for the period 20th June 2026 09:00 until 21st June 2026 18:00.</p> <p>T1 applicable periods updated:</p> <ul style="list-style-type: none"> • 28th May 2026 from 12:00 until 23:59 • 19th June 2026 from 12:00 until 23:59 • 21st June 2026 from 12:00 until 23:59 • 4th July 2026 from 12:00 until 23:59 • 11th July 2026 from 12:00 until 23:59 • 12th July 2026 from 12:00 until 23:59 <p>T4 applicable period updated to: from 25th May 2026 18:00 until 20th August 2026 01:00.</p>
02.06.2026	30.2	T13: Temporary area established for the period 3 rd June 2026 05:00 until 30 th June 2026 22:00.
07.06.2026	30.3	<p>T14: Temporary area established for the period 8th June 2026 00:00 until 5th July 2026 00:00.</p> <p>T13: Contact details updated.</p> <p>T5_A and T5_B: Temporary area extended until 7th September 19:00.</p>
11.06.2026	30.4	T15: Temporary area established for the period 11 th June 2026 06:00 until 17 th June 2026 18:00.
12.06.2026	30.5	<p>T14: Area amended.</p> <p>T16: Temporary area established for the period 13th June 2026 16:00 until 15th June 2026 16:00.</p> <p>T17: Temporary area established for the period 14th June 2026 07:00 until 14th June 2026 18:00.</p>