Irish Aviation Authority The Times Building 11-12 D'Olier Street Dublin 2, Ireland www.iaa.ie	Údarás Eitlíochta na hÉireann Foirgneamh na hAmanna 11-12 Sráid D'Olier Baile Átha Cliath 2, Éire	**AERONAUTICAL NOTICE** NO. U.04 ISSUE 30.21 DATE 14.10.2026	

Direction on Unmanned Aircraft Systems (UAS) Geographical Zones

The Irish Aviation Authority, pursuant to Article 15(1)(a) 'Operational conditions for UAS geographical zones' of Regulation (EU) 2019/947, and of Articles 7 & 10 of the Irish Aviation Authority (Rules of the Air) Order, 2019 (S.I. No. 266 of 2019), hereby directs that as and from 16:00hrs on 14th October 2026 the extent of the UAS geographical zones shall be as outlined in this document and associated appendices.

The purpose of this direction is to define each Unmanned Aircraft System (UAS) Geographical Zone within the Shannon Flight Information Region (FIR).

As required by Reg (EU) 2019/947 article 15, the information on where and how the data on UAS geographical zones is publicly available in the common unique digital format, is published in Section ENR 5.3.1 'Other activities of a dangerous nature' of the aeronautical information publication (AIP). The common unique digital format follows the EUROCAE ED-269 and EUROCAE ED-318 standards.

The current version is "20261014_UAS_Zones_Ireland_V1", which is publicly available via the following web-link: https://www.iaa.ie/general-aviation/drones/uas-geographic-zones.

A list of published UAS geographical zones can be found in Appendix 1 of this document.

This notice replaces Aeronautical Notice U.04 at issue 30.21, which should be discarded.

Declan Fitzpatrick
Chief Executive
Irish Aviation Authority
14/10/2026

UGZ ID	Zone definition	
U1	See Section ENR 5.3.1 'Other activities of a dangerous nature' of the aeronautical information publication (AIP)	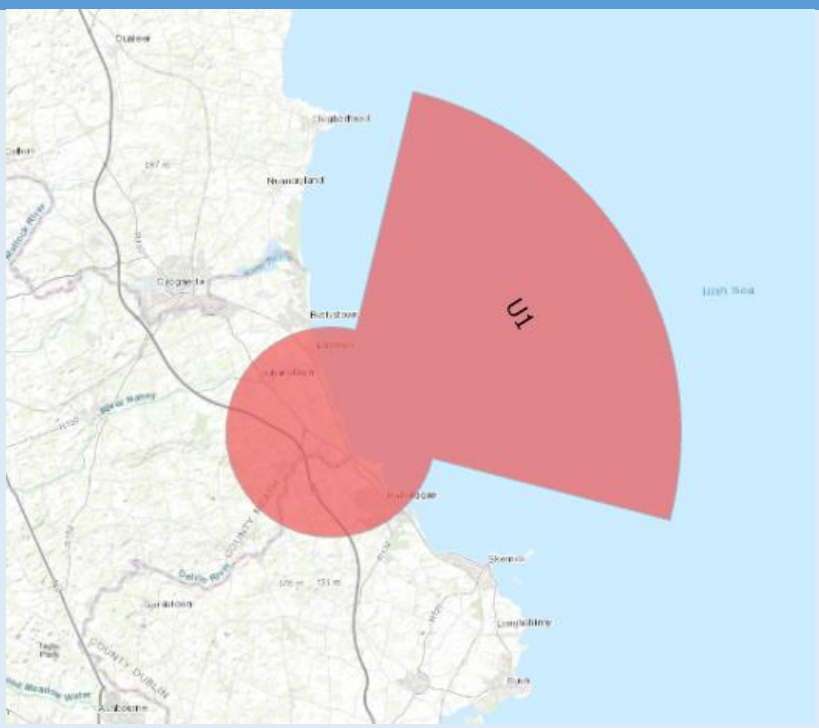 N.B. REFERENCE ONLY, NOT TO BE USED FOR NAVIGATION!
U2	See Section ENR 5.3.1 'Other activities of a dangerous nature' of the aeronautical information publication (AIP)	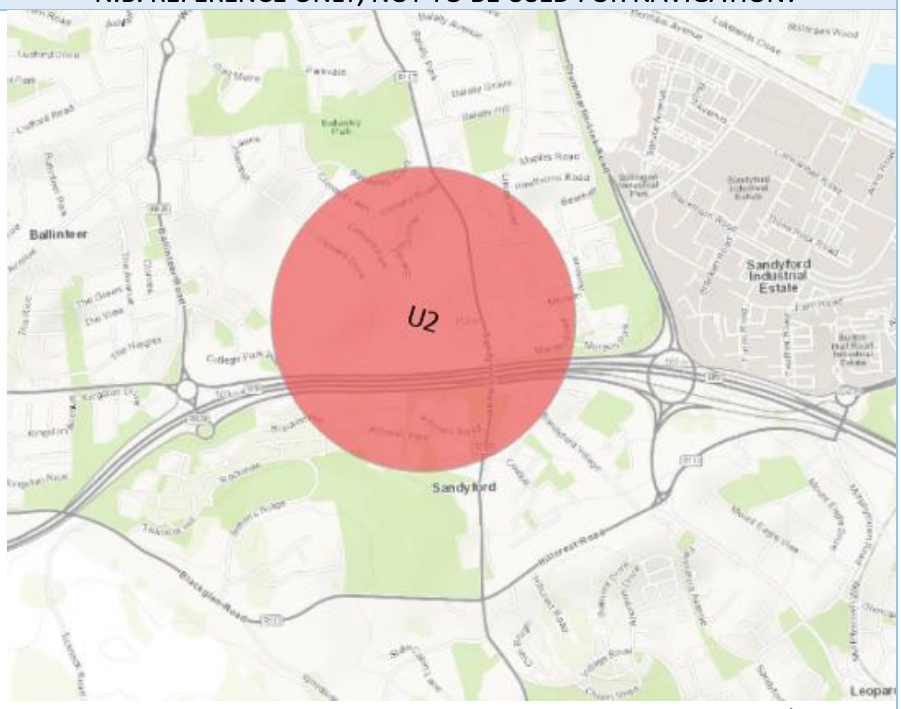 N.B. REFERENCE ONLY, NOT TO BE USED FOR NAVIGATION!

U3	See Section ENR 5.3.1 'Other activities of a dangerous nature' of the aeronautical information publication (AIP)	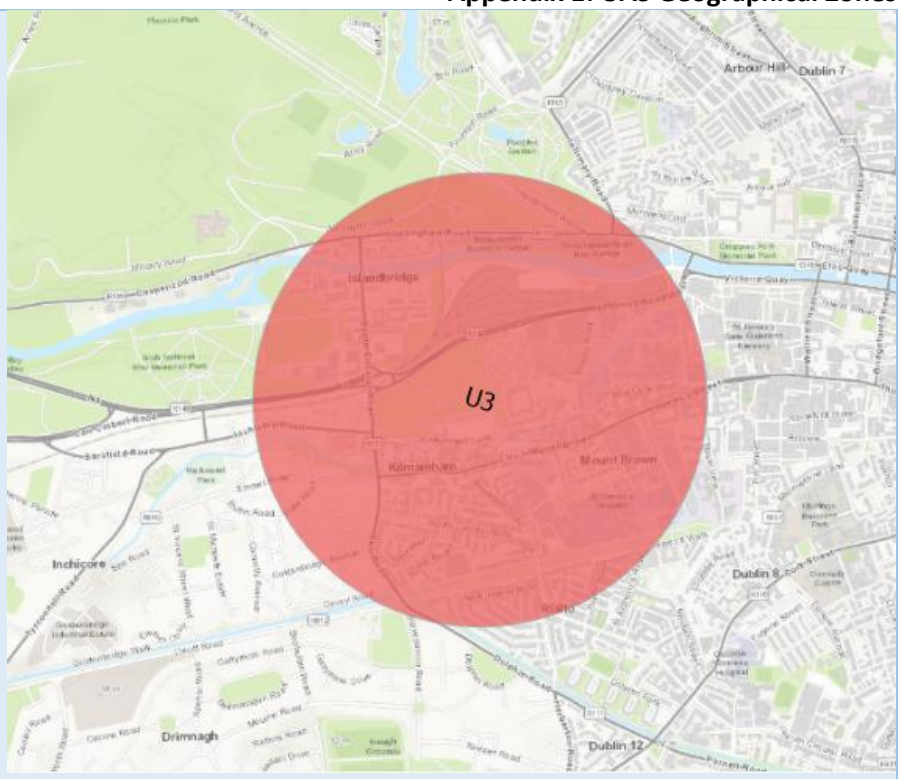 N.B. REFERENCE ONLY, NOT TO BE USED FOR NAVIGATION!
U5	See Section ENR 5.3.1 'Other activities of a dangerous nature' of the aeronautical information publication (AIP)	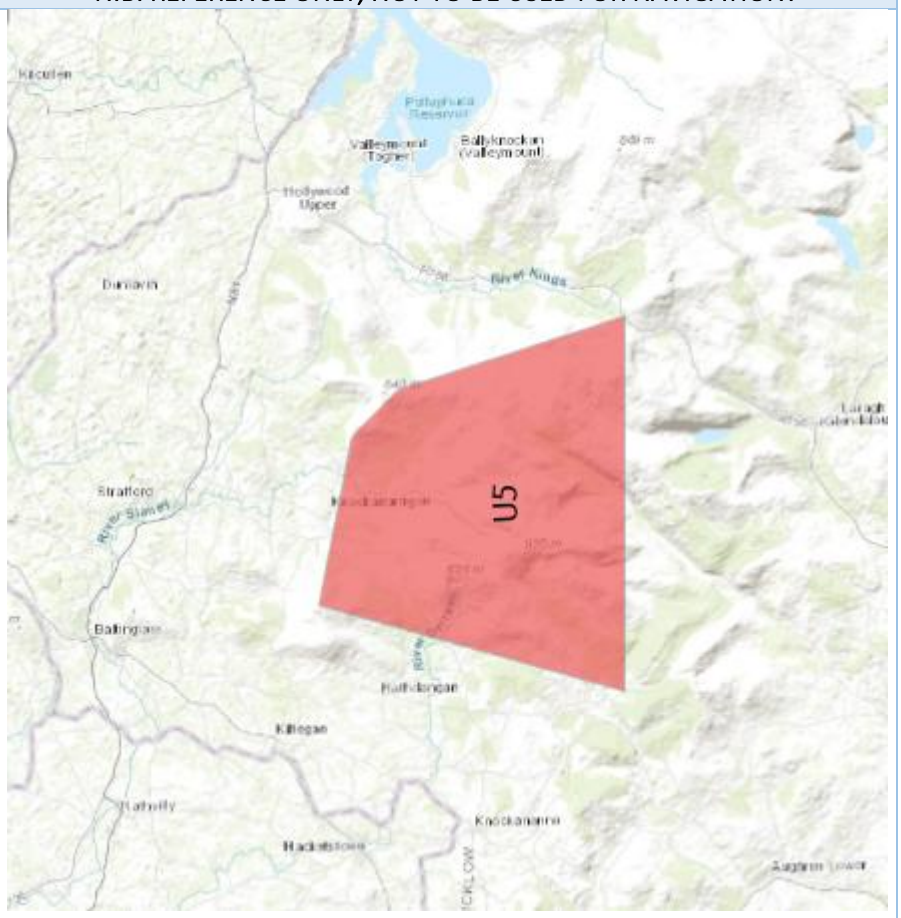 N.B. REFERENCE ONLY, NOT TO BE USED FOR NAVIGATION!

U6	See Section ENR 5.3.1 'Other activities of a dangerous nature' of the aeronautical information publication (AIP)	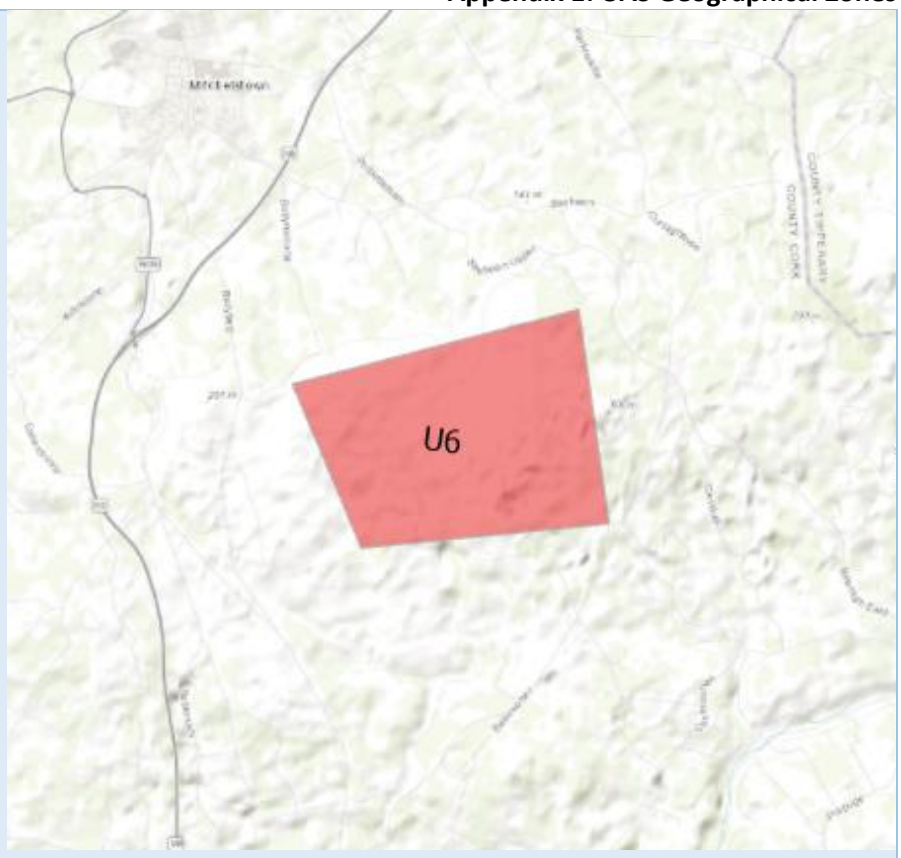 N.B. REFERENCE ONLY, NOT TO BE USED FOR NAVIGATION!
U7	See Section ENR 5.3.1 'Other activities of a dangerous nature' of the aeronautical information publication (AIP)	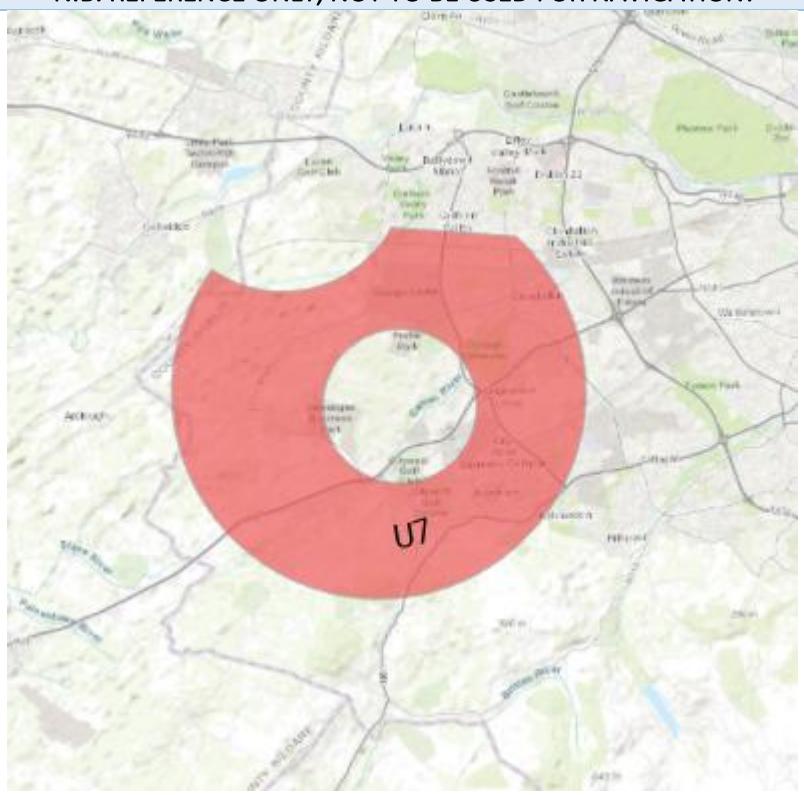 N.B. REFERENCE ONLY, NOT TO BE USED FOR NAVIGATION!

U8	See Section ENR 5.3.1 'Other activities of a dangerous nature' of the aeronautical information publication (AIP)	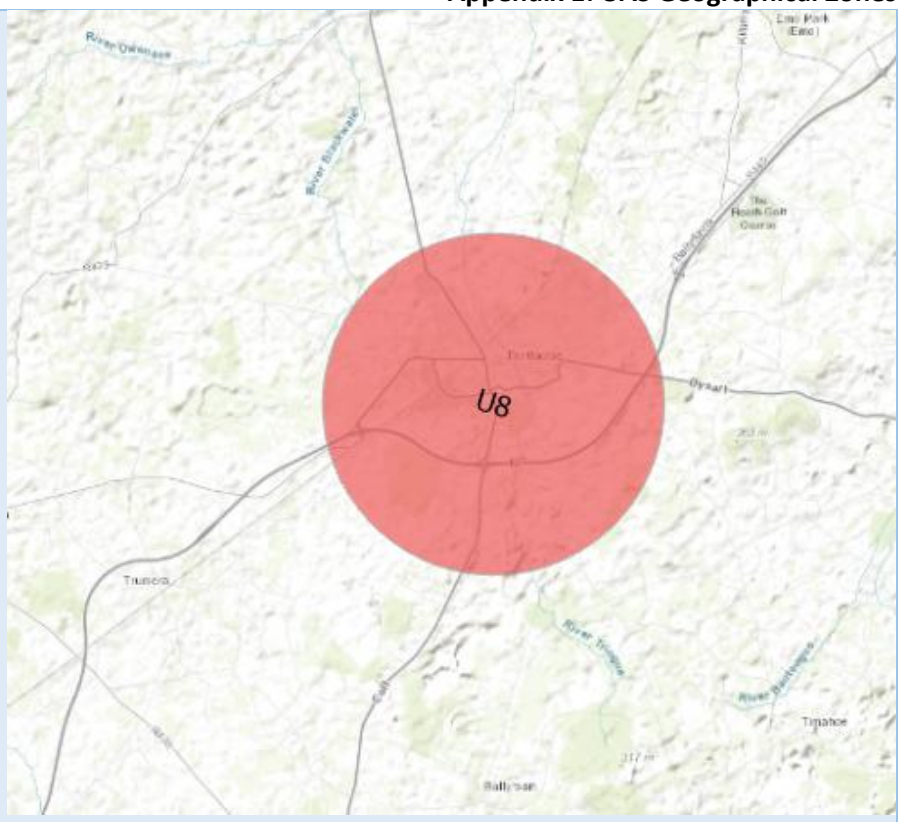 N.B. REFERENCE ONLY, NOT TO BE USED FOR NAVIGATION!
U9	See Section ENR 5.3.1 'Other activities of a dangerous nature' of the aeronautical information publication (AIP)	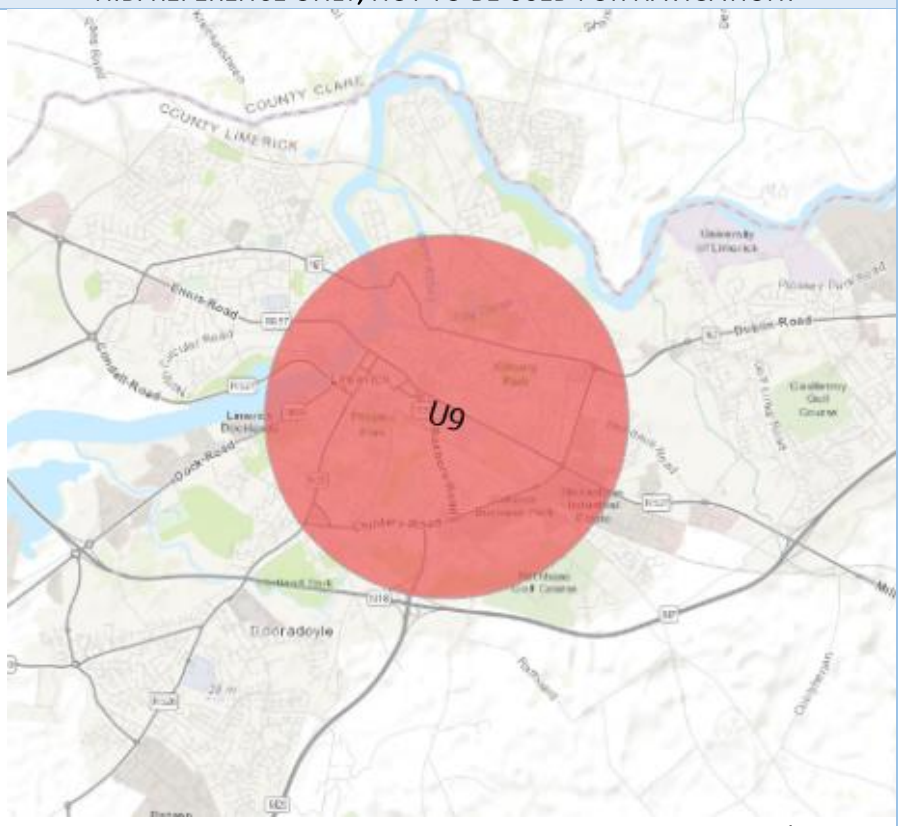 N.B. REFERENCE ONLY, NOT TO BE USED FOR NAVIGATION!

U10	See Section ENR 5.3.1 'Other activities of a dangerous nature' of the aeronautical information publication (AIP)	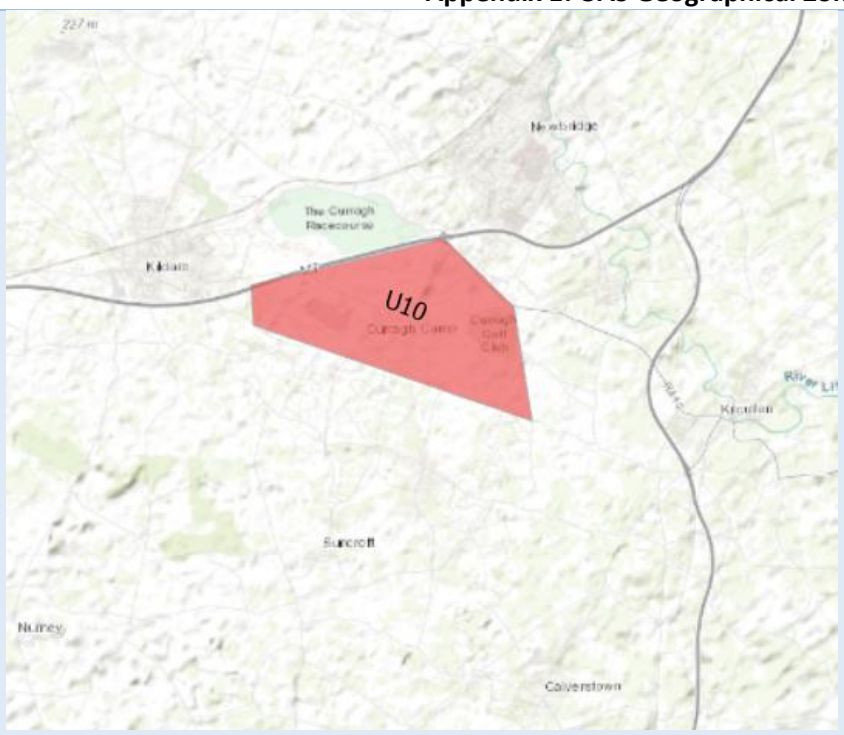 N.B. REFERENCE ONLY, NOT TO BE USED FOR NAVIGATION!
U11	See Section ENR 5.3.1 'Other activities of a dangerous nature' of the aeronautical information publication (AIP)	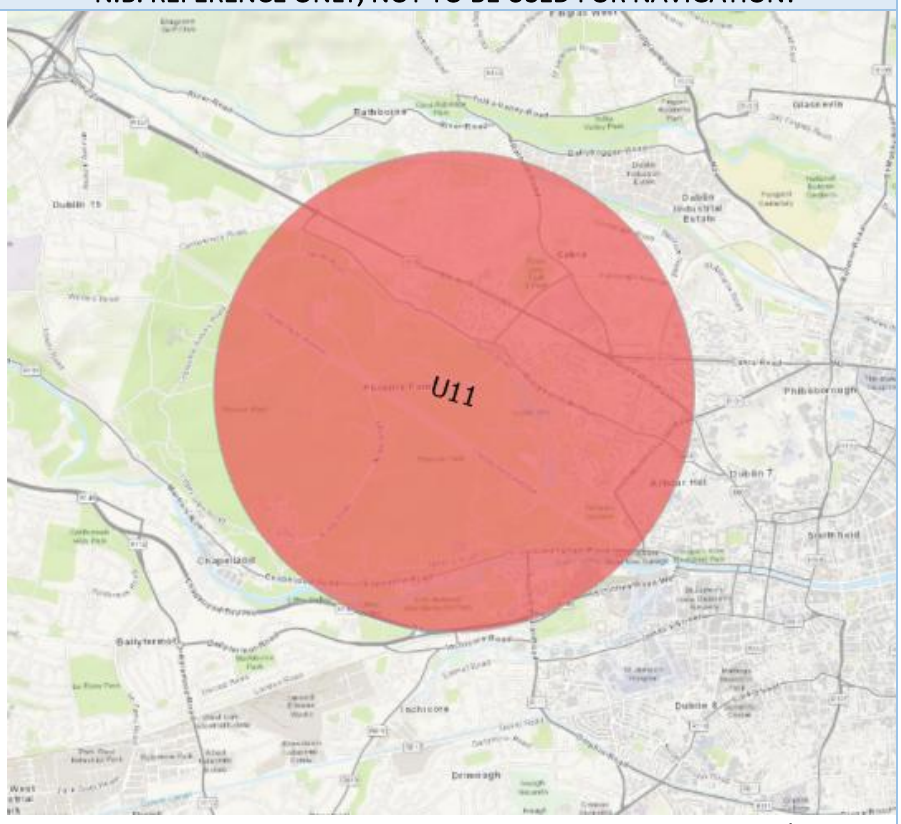 N.B. REFERENCE ONLY, NOT TO BE USED FOR NAVIGATION!

U12	See Section ENR 5.3.1 'Other activities of a dangerous nature' of the aeronautical information publication (AIP)	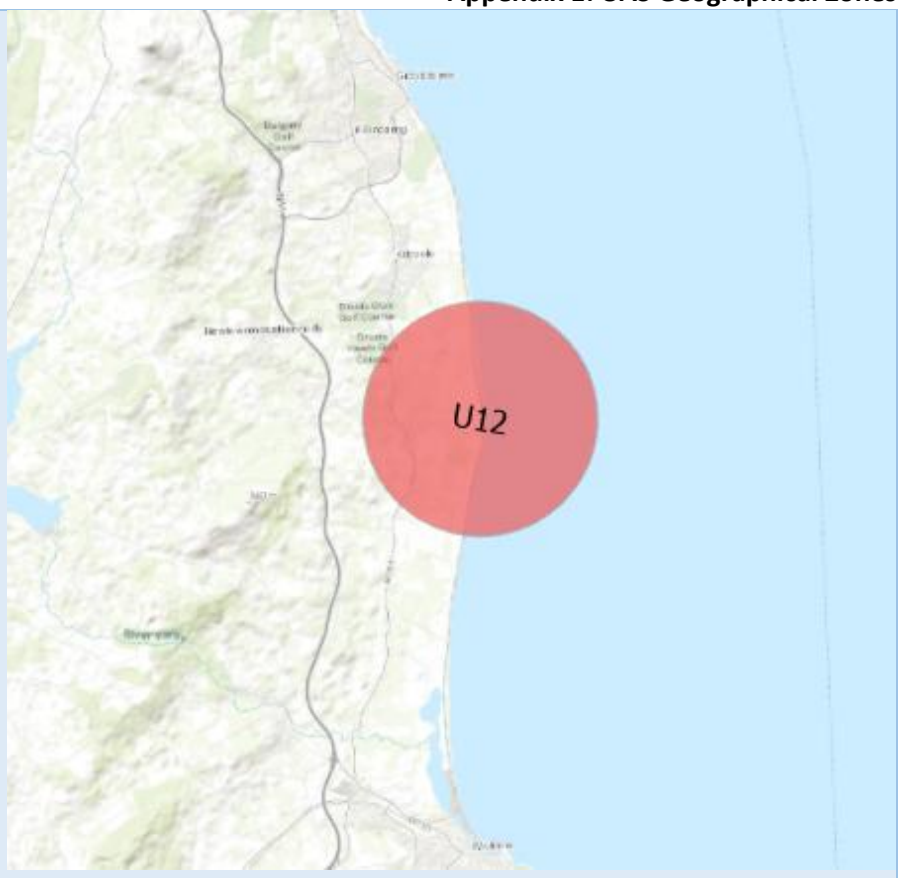 N.B. REFERENCE ONLY, NOT TO BE USED FOR NAVIGATION!
U13	See Section ENR 5.3.1 'Other activities of a dangerous nature' of the aeronautical information publication (AIP)	N.B. REFERENCE ONLY, NOT TO BE USED FOR NAVIGATION!

U14	See Section ENR 5.3.1 'Other activities of a dangerous nature' of the aeronautical information publication (AIP)	 N.B. REFERENCE ONLY, NOT TO BE USED FOR NAVIGATION!
U15	See Section ENR 5.3.1 'Other activities of a dangerous nature' of the aeronautical information publication (AIP)	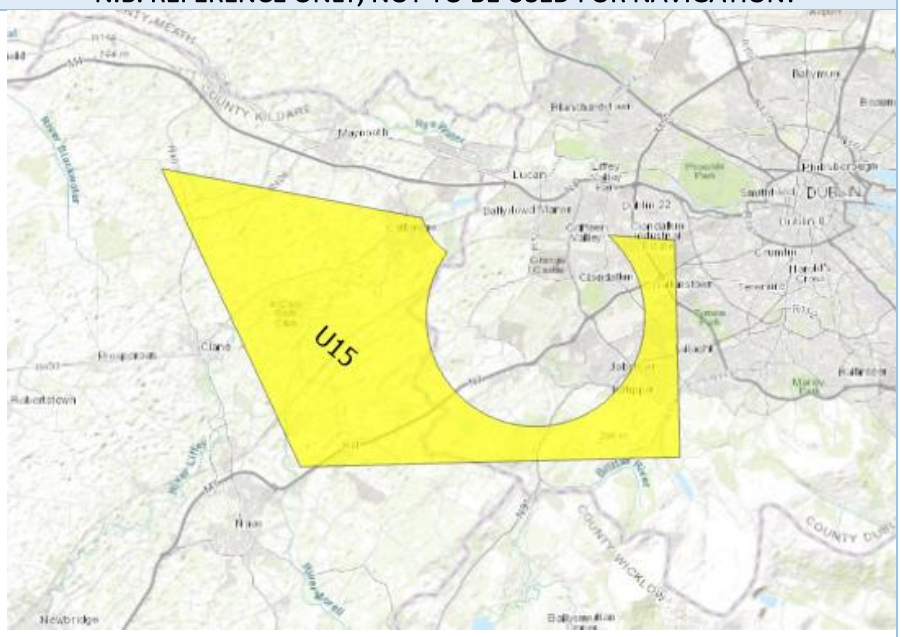 N.B. REFERENCE ONLY, NOT TO BE USED FOR NAVIGATION!

U17	See Section ENR 5.3.1 'Other activities of a dangerous nature' of the aeronautical information publication (AIP)	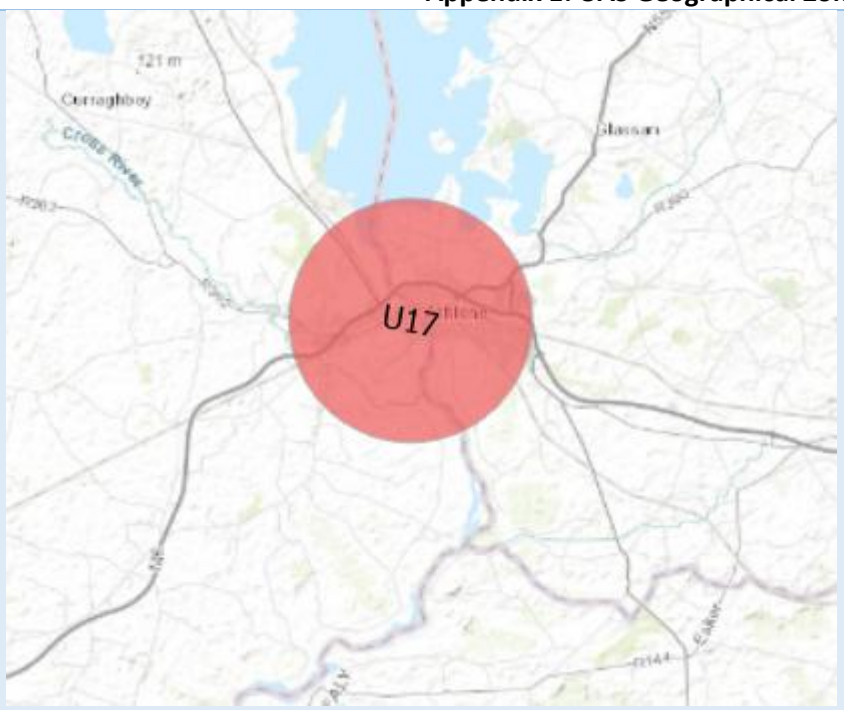 N.B. REFERENCE ONLY, NOT TO BE USED FOR NAVIGATION!
U18	See Section ENR 5.3.1 'Other activities of a dangerous nature' of the aeronautical information publication (AIP)	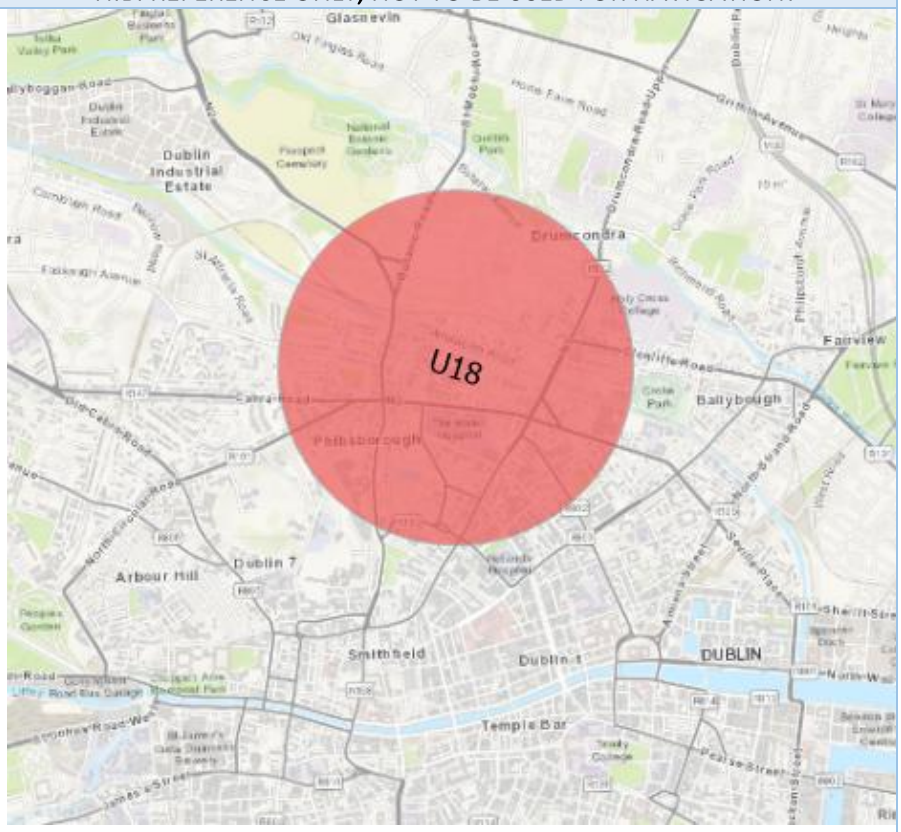 N.B. REFERENCE ONLY, NOT TO BE USED FOR NAVIGATION!

U19	See Section ENR 5.3.1 'Other activities of a dangerous nature' of the aeronautical information publication (AIP)	 N.B. REFERENCE ONLY, NOT TO BE USED FOR NAVIGATION!
U21	See Section ENR 5.3.1 'Other activities of a dangerous nature' of the aeronautical information publication (AIP)	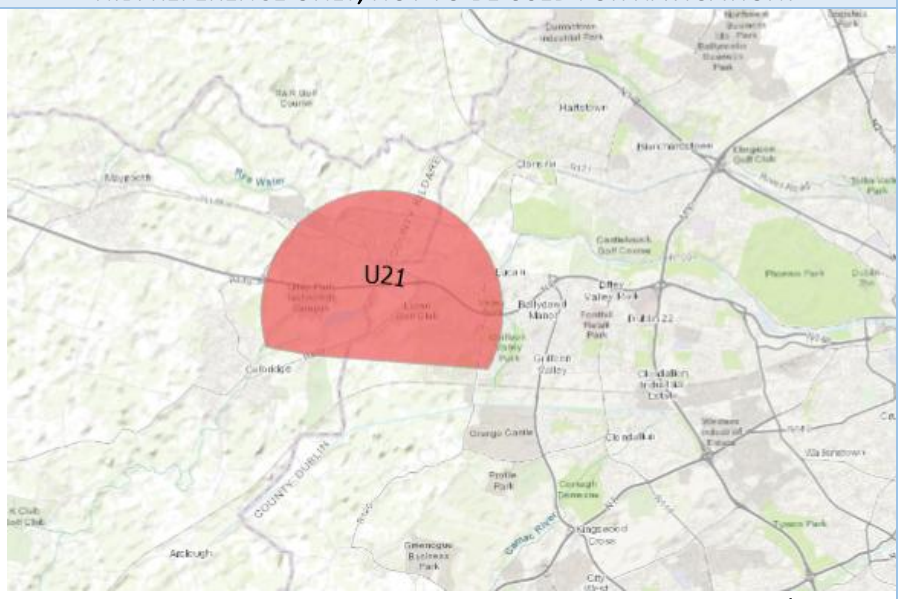 N.B. REFERENCE ONLY, NOT TO BE USED FOR NAVIGATION!

U23	See Section ENR 5.3.1 'Other activities of a dangerous nature' of the aeronautical information publication (AIP)	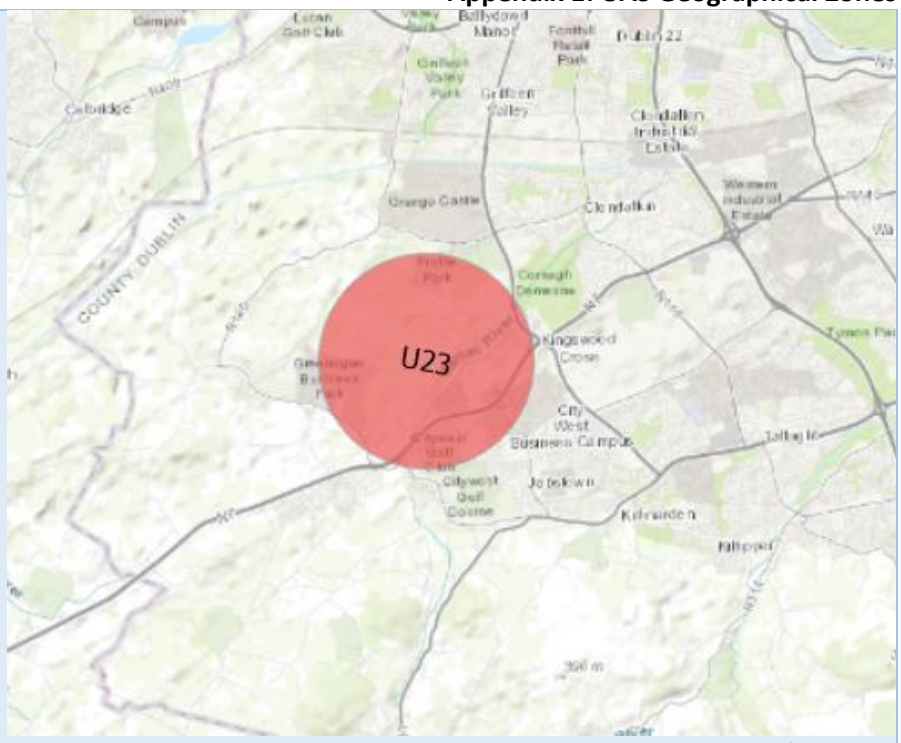 N.B. REFERENCE ONLY, NOT TO BE USED FOR NAVIGATION!
U26	See Section ENR 5.3.1 'Other activities of a dangerous nature' of the aeronautical information publication (AIP)	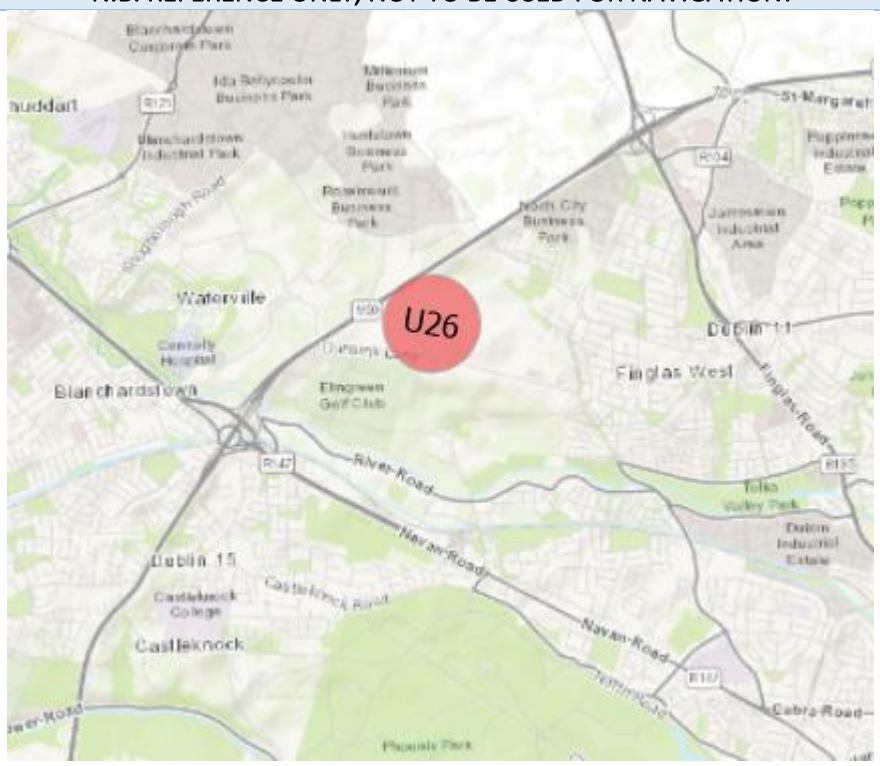 N.B. REFERENCE ONLY, NOT TO BE USED FOR NAVIGATION!

U27	See Section ENR 5.3.1 'Other activities of a dangerous nature' of the aeronautical information publication (AIP)	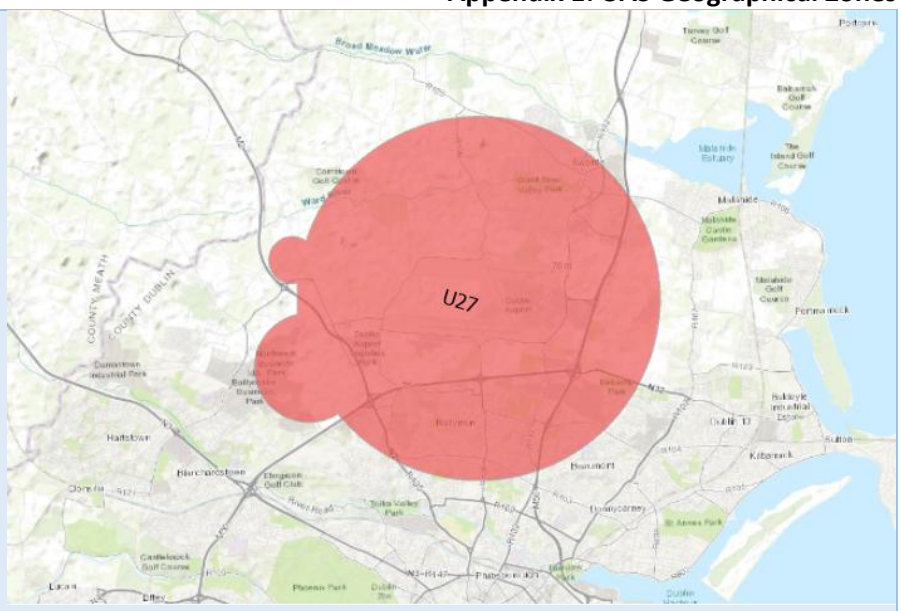 N.B. REFERENCE ONLY, NOT TO BE USED FOR NAVIGATION!
U28	See Section ENR 5.3.1 'Other activities of a dangerous nature' of the aeronautical information publication (AIP)	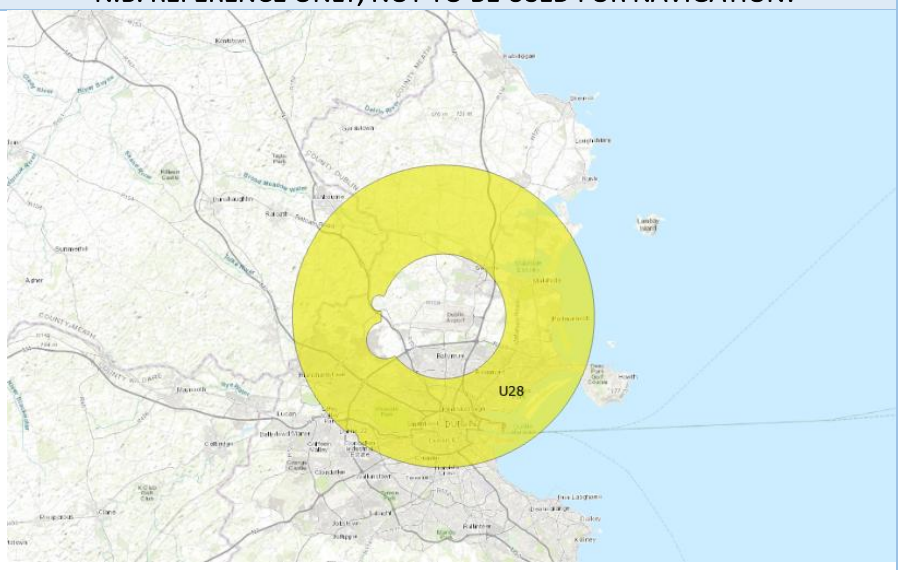 N.B. REFERENCE ONLY, NOT TO BE USED FOR NAVIGATION!
U29	See Section ENR 5.3.1 'Other activities of a dangerous nature' of the aeronautical information publication (AIP)	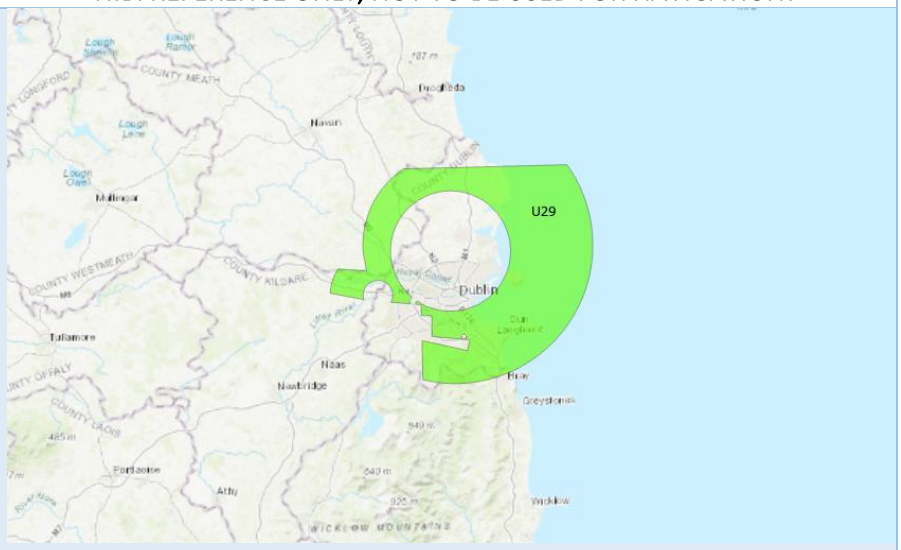 N.B. REFERENCE ONLY, NOT TO BE USED FOR NAVIGATION!

U31	See Section ENR 5.3.1 ‘Other activities of a dangerous nature’ of the aeronautical information publication (AIP)	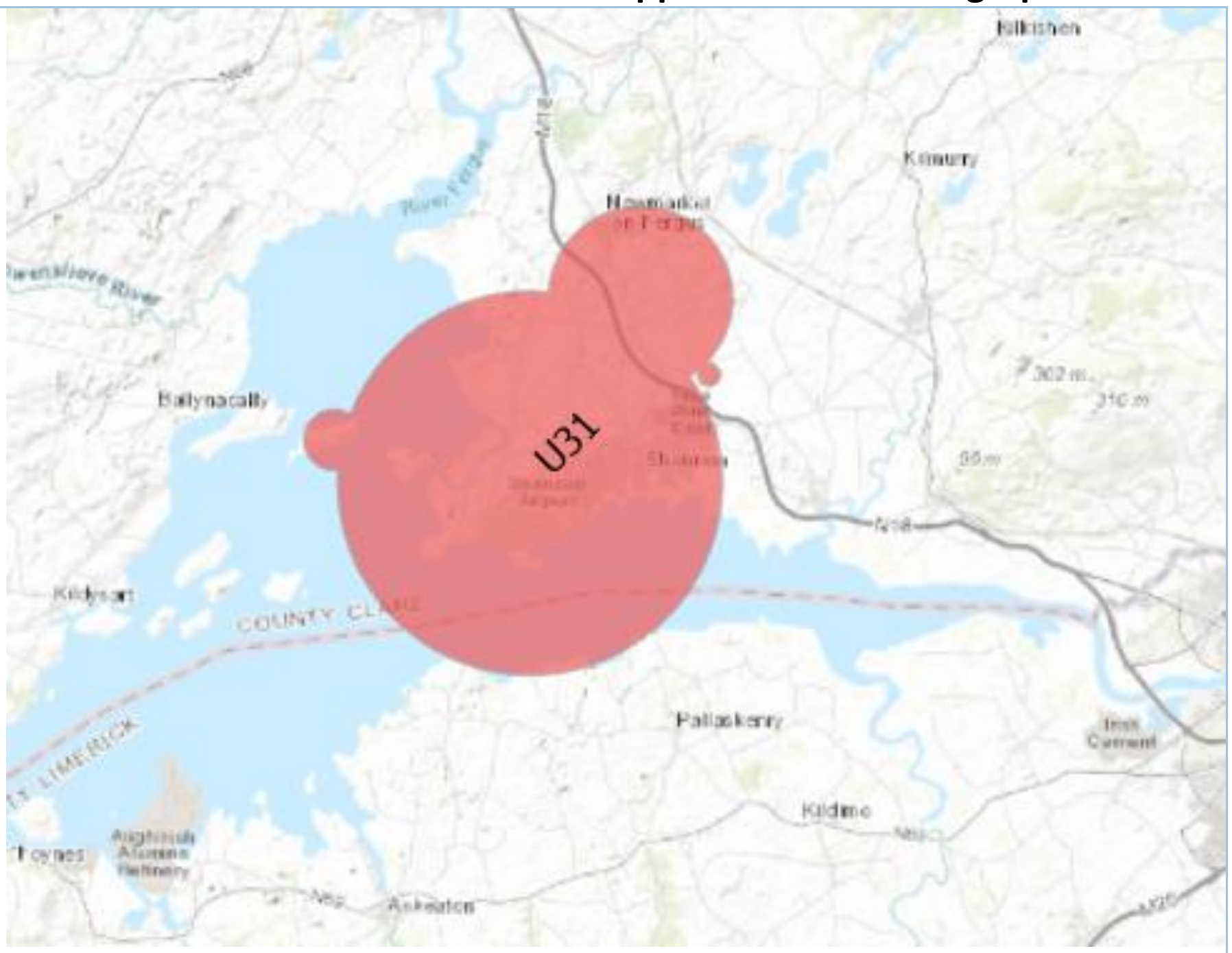 N.B. REFERENCE ONLY, NOT TO BE USED FOR NAVIGATION!
U32	See Section ENR 5.3.1 ‘Other activities of a dangerous nature’ of the aeronautical information publication (AIP)	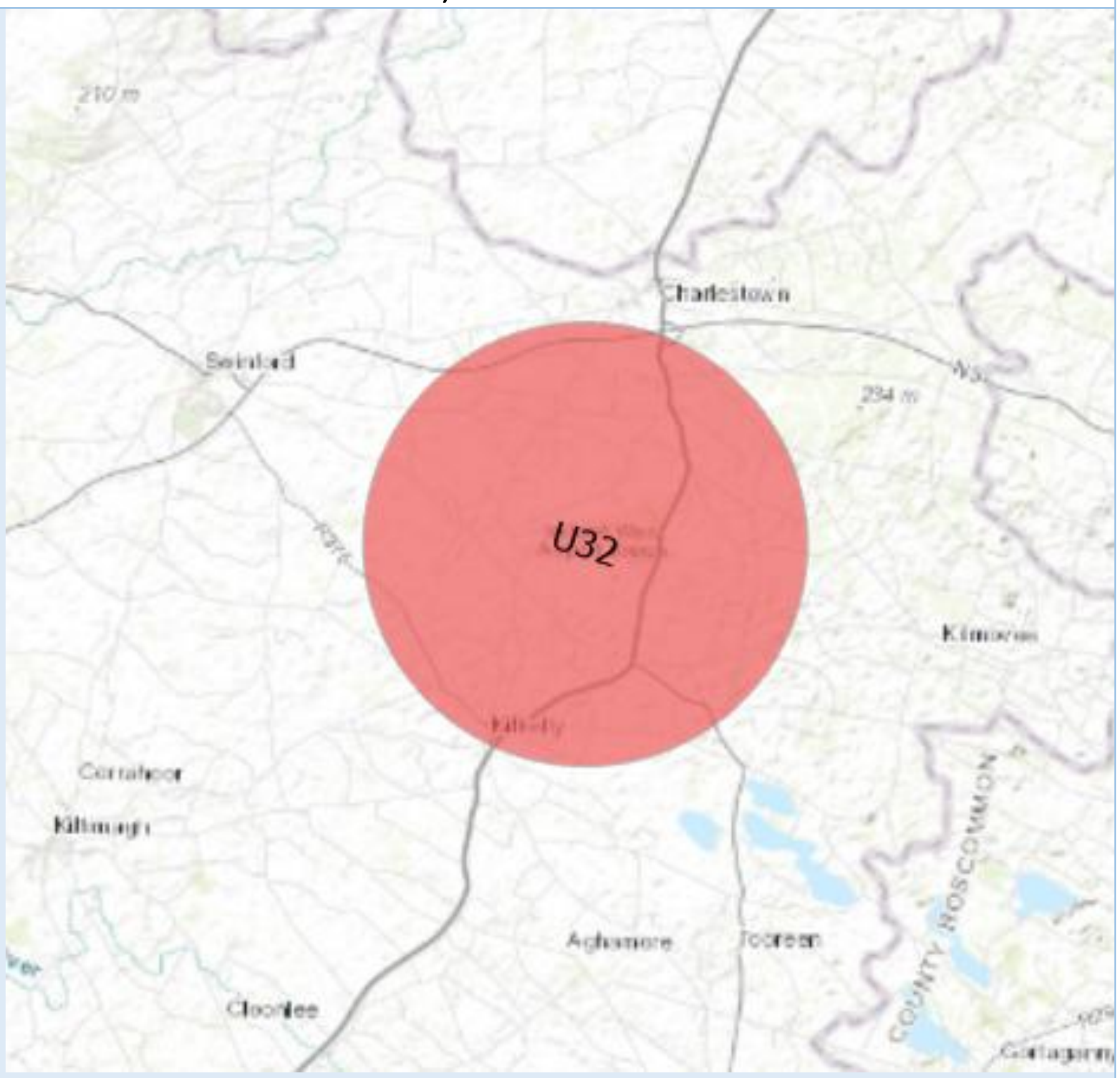 N.B. REFERENCE ONLY, NOT TO BE USED FOR NAVIGATION!

U33	See Section ENR 5.3.1 'Other activities of a dangerous nature' of the aeronautical information publication (AIP)	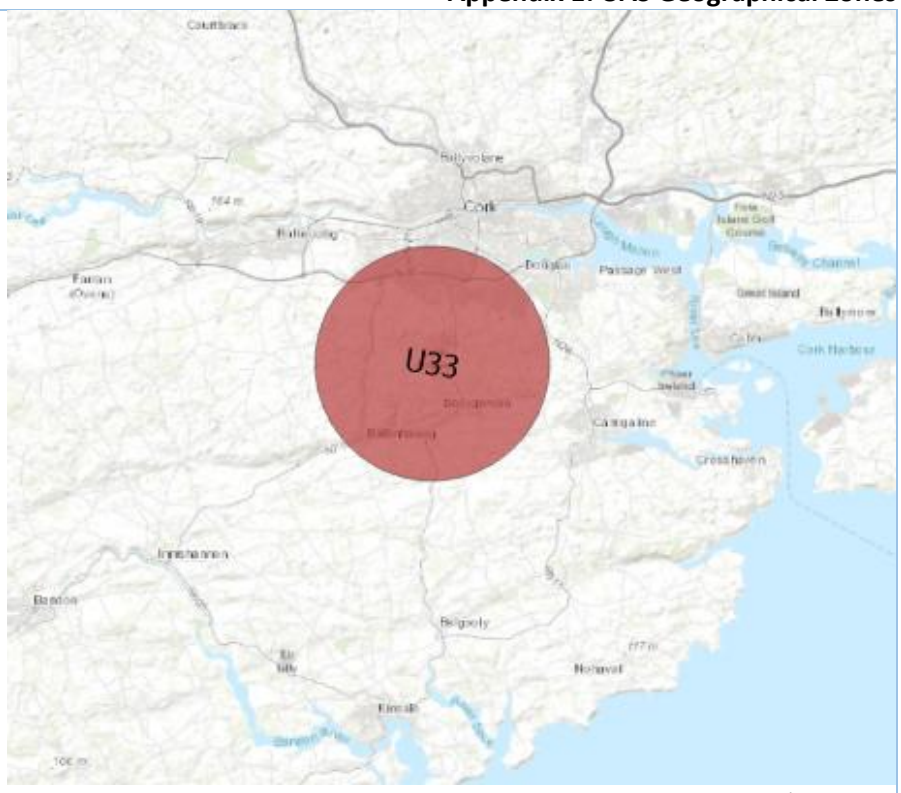 N.B. REFERENCE ONLY, NOT TO BE USED FOR NAVIGATION!
U34	See Section ENR 5.3.1 'Other activities of a dangerous nature' of the aeronautical information publication (AIP)	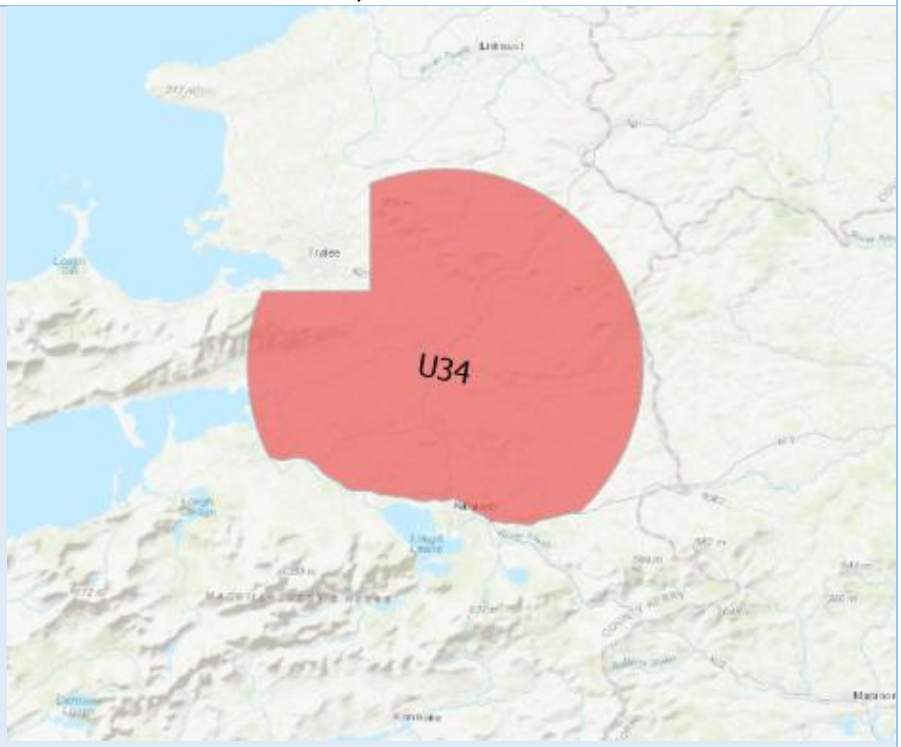 N.B. REFERENCE ONLY, NOT TO BE USED FOR NAVIGATION!

U35	See Section ENR 5.3.1 'Other activities of a dangerous nature' of the aeronautical information publication (AIP)	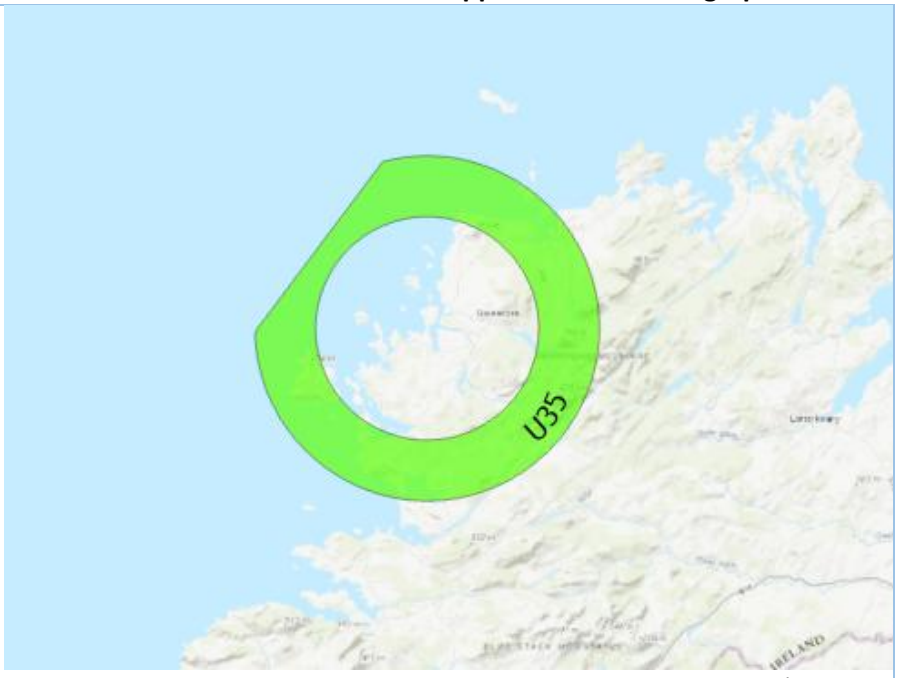 N.B. REFERENCE ONLY, NOT TO BE USED FOR NAVIGATION!
U36	See Section ENR 5.3.1 'Other activities of a dangerous nature' of the aeronautical information publication (AIP)	 N.B. REFERENCE ONLY, NOT TO BE USED FOR NAVIGATION!

U42	See Section ENR 5.3.1 'Other activities of a dangerous nature' of the aeronautical information publication (AIP)	 N.B. REFERENCE ONLY, NOT TO BE USED FOR NAVIGATION!
U43	See Section ENR 5.3.1 'Other activities of a dangerous nature' of the aeronautical information publication (AIP)	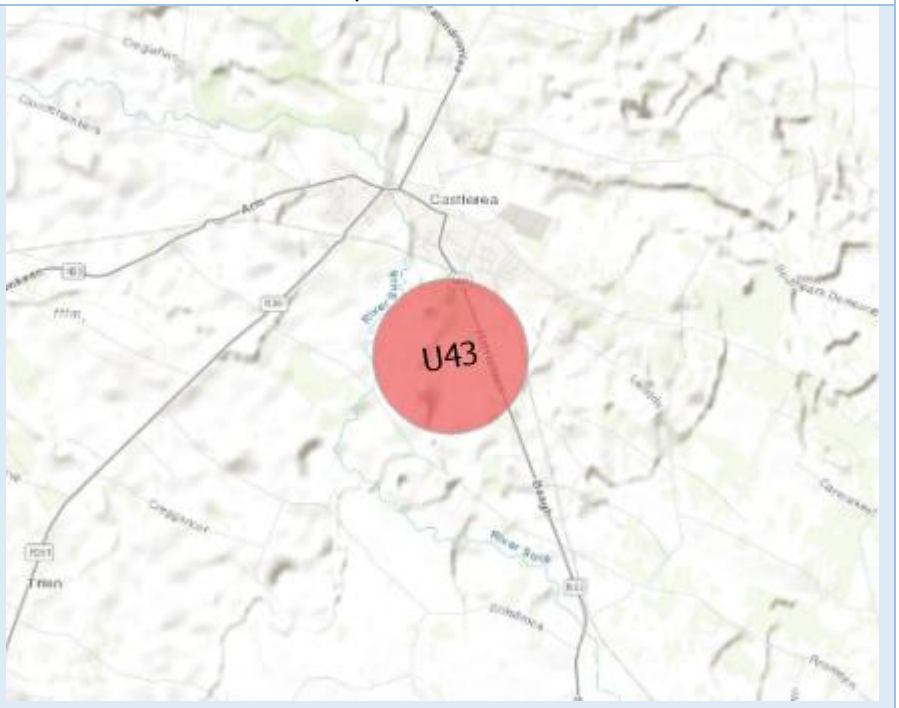 N.B. REFERENCE ONLY, NOT TO BE USED FOR NAVIGATION!

U44	See Section ENR 5.3.1 'Other activities of a dangerous nature' of the aeronautical information publication (AIP)	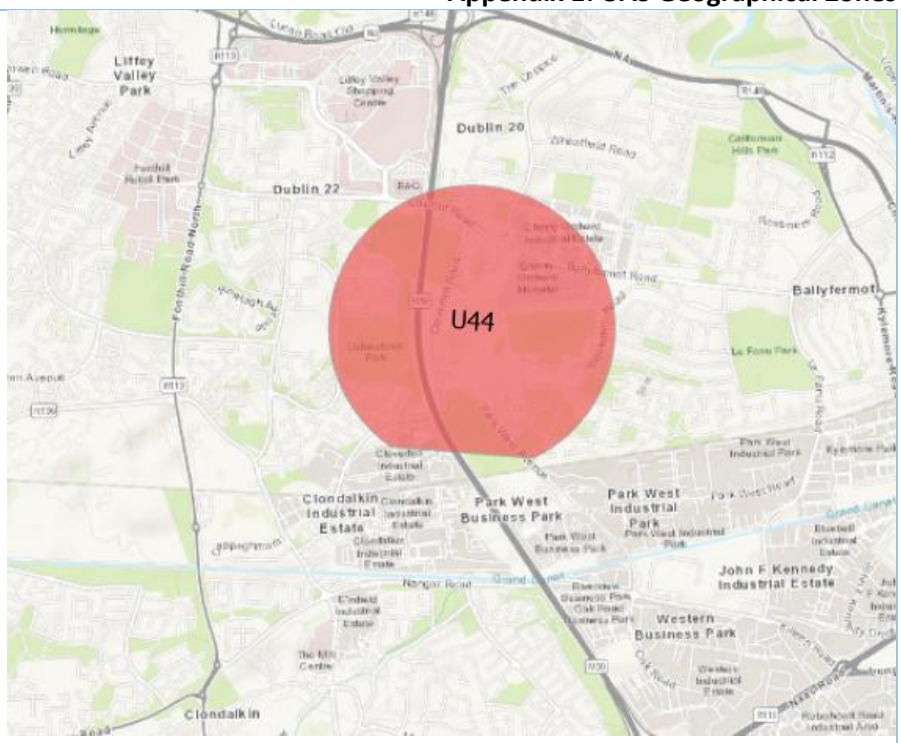 N.B. REFERENCE ONLY, NOT TO BE USED FOR NAVIGATION!
U45	See Section ENR 5.3.1 'Other activities of a dangerous nature' of the aeronautical information publication (AIP)	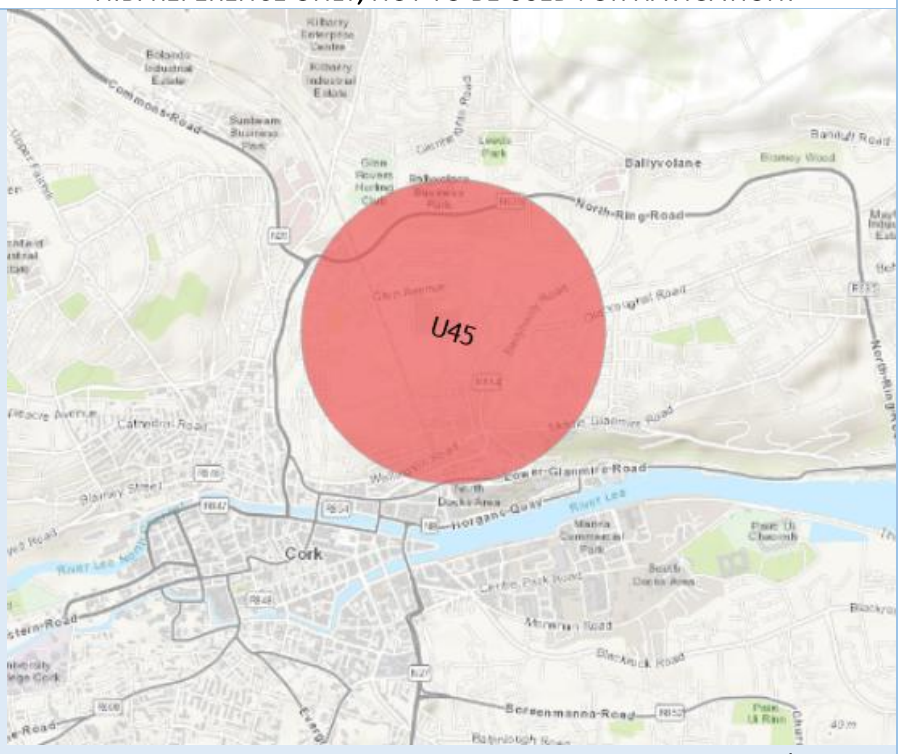 N.B. REFERENCE ONLY, NOT TO BE USED FOR NAVIGATION!

U46	See Section ENR 5.3.1 'Other activities of a dangerous nature' of the aeronautical information publication (AIP)	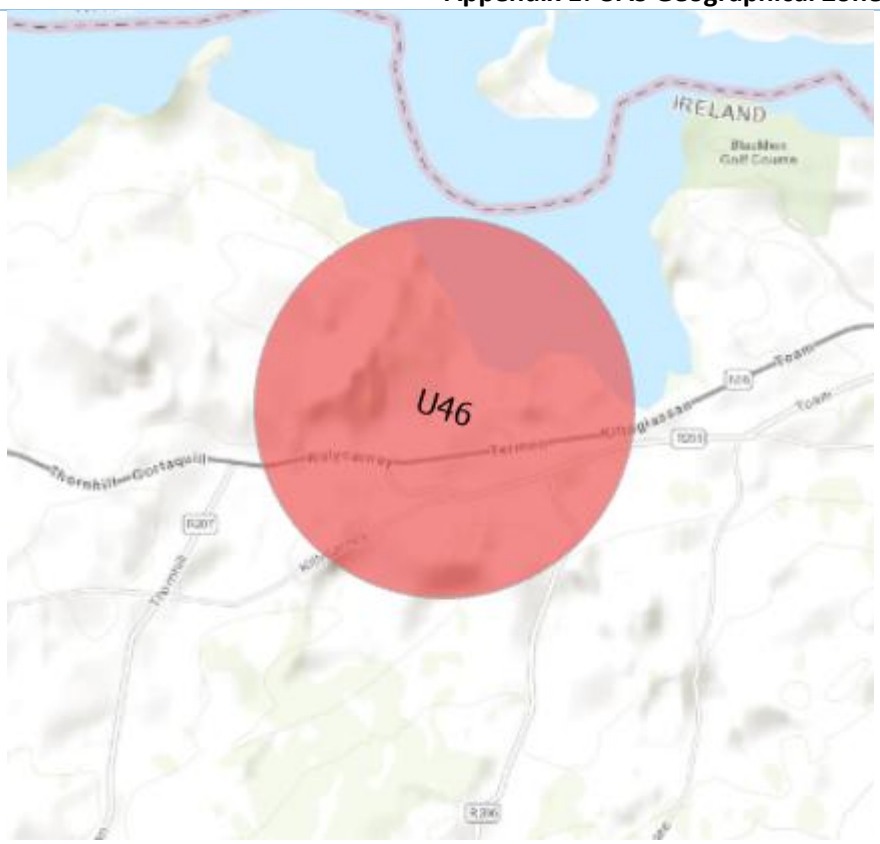 N.B. REFERENCE ONLY, NOT TO BE USED FOR NAVIGATION!
U47	See Section ENR 5.3.1 'Other activities of a dangerous nature' of the aeronautical information publication (AIP)	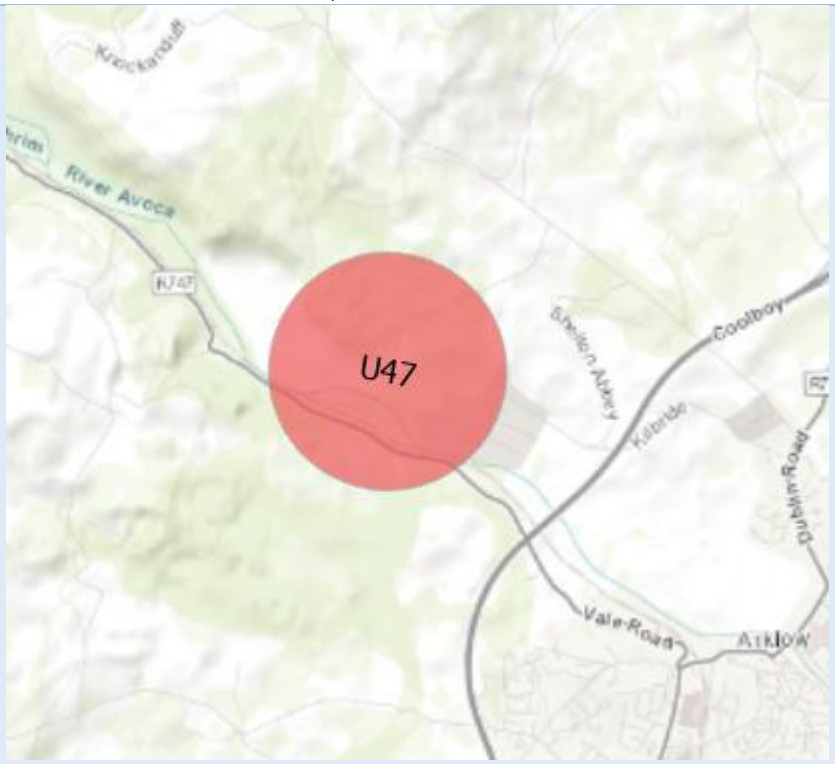 N.B. REFERENCE ONLY, NOT TO BE USED FOR NAVIGATION!

U48	See Section ENR 5.3.1 'Other activities of a dangerous nature' of the aeronautical information publication (AIP)	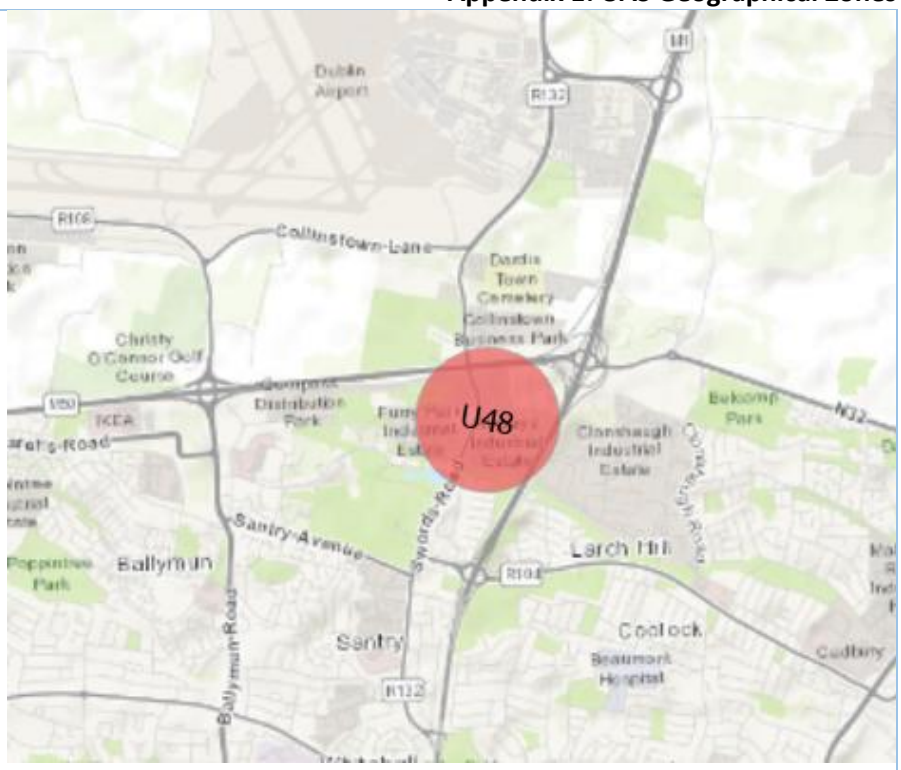 N.B. REFERENCE ONLY, NOT TO BE USED FOR NAVIGATION!
U49	See Section ENR 5.3.1 'Other activities of a dangerous nature' of the aeronautical information publication (AIP)	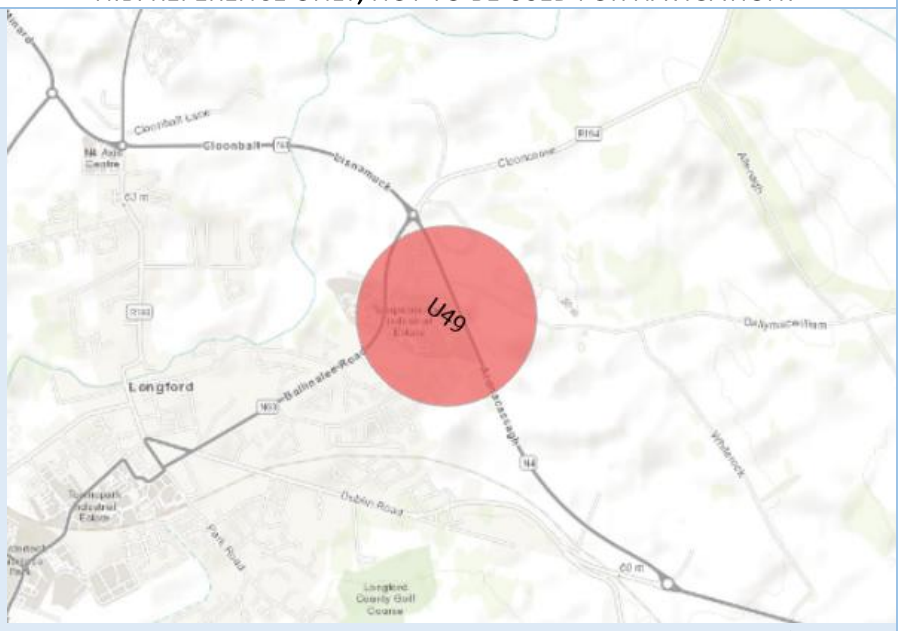 N.B. REFERENCE ONLY, NOT TO BE USED FOR NAVIGATION!

U50	See Section ENR 5.3.1 'Other activities of a dangerous nature' of the aeronautical information publication (AIP)	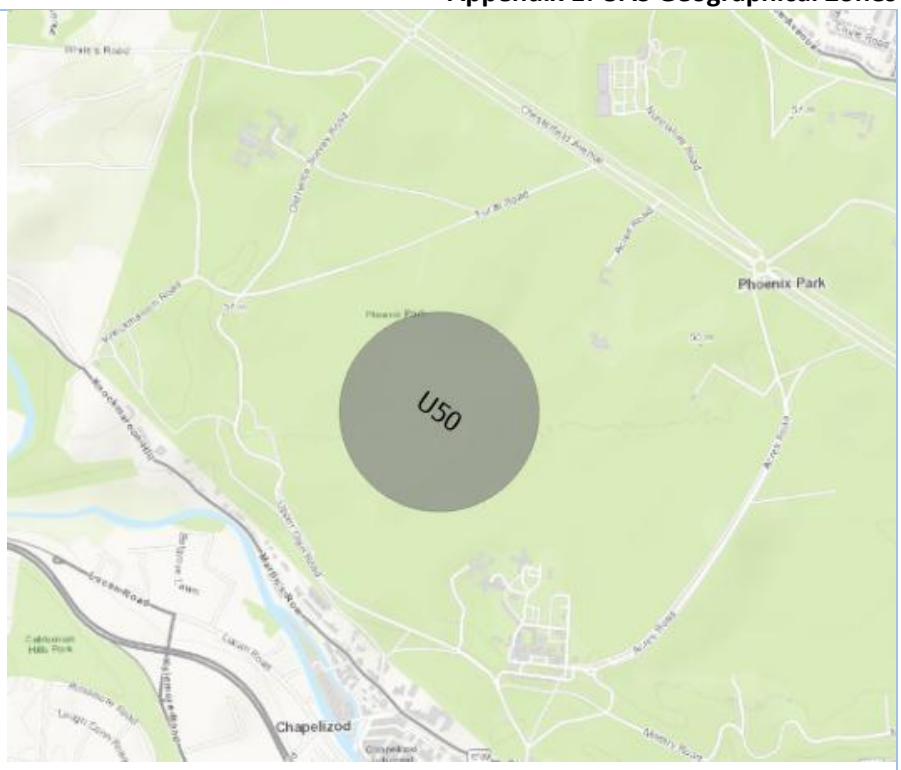 N.B. REFERENCE ONLY, NOT TO BE USED FOR NAVIGATION!
U52	See Section ENR 5.3.1 'Other activities of a dangerous nature' of the aeronautical information publication (AIP)	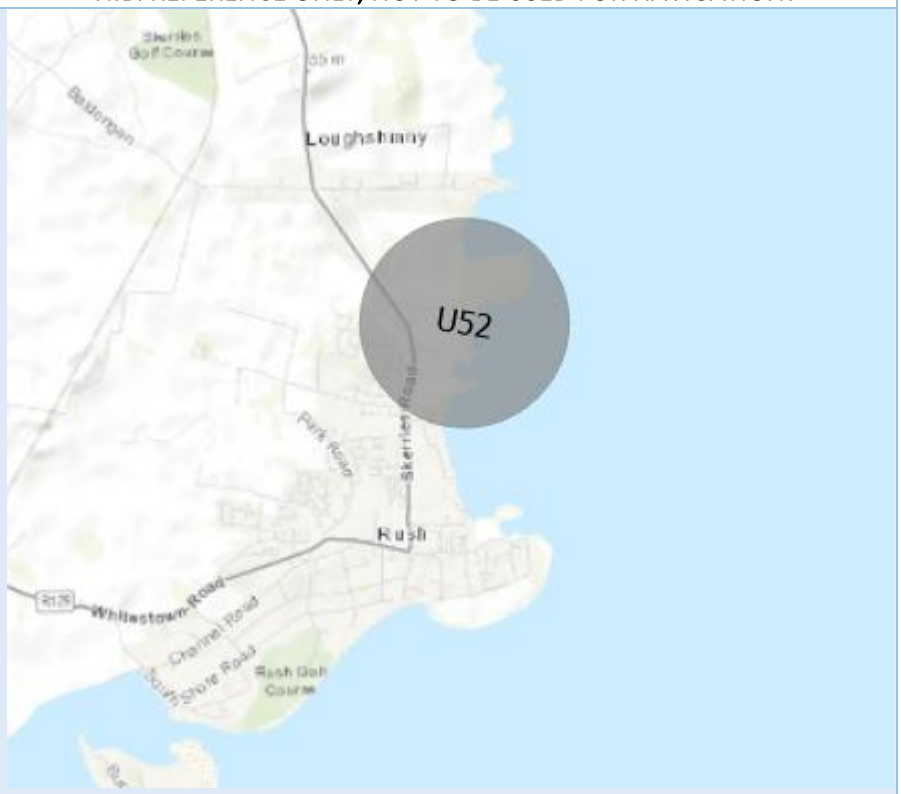 N.B. REFERENCE ONLY, NOT TO BE USED FOR NAVIGATION!

U53	See Section ENR 5.3.1 'Other activities of a dangerous nature' of the aeronautical information publication (AIP)	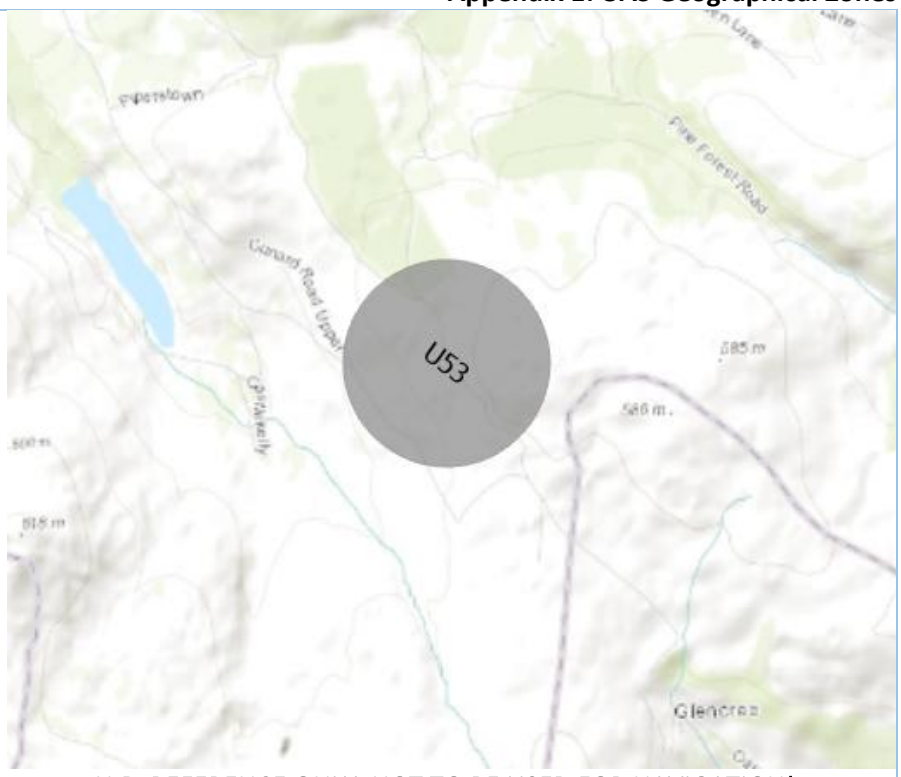 N.B. REFERENCE ONLY, NOT TO BE USED FOR NAVIGATION!
U61_A	See Section ENR 5.3.1 'Other activities of a dangerous nature' of the aeronautical information publication (AIP)	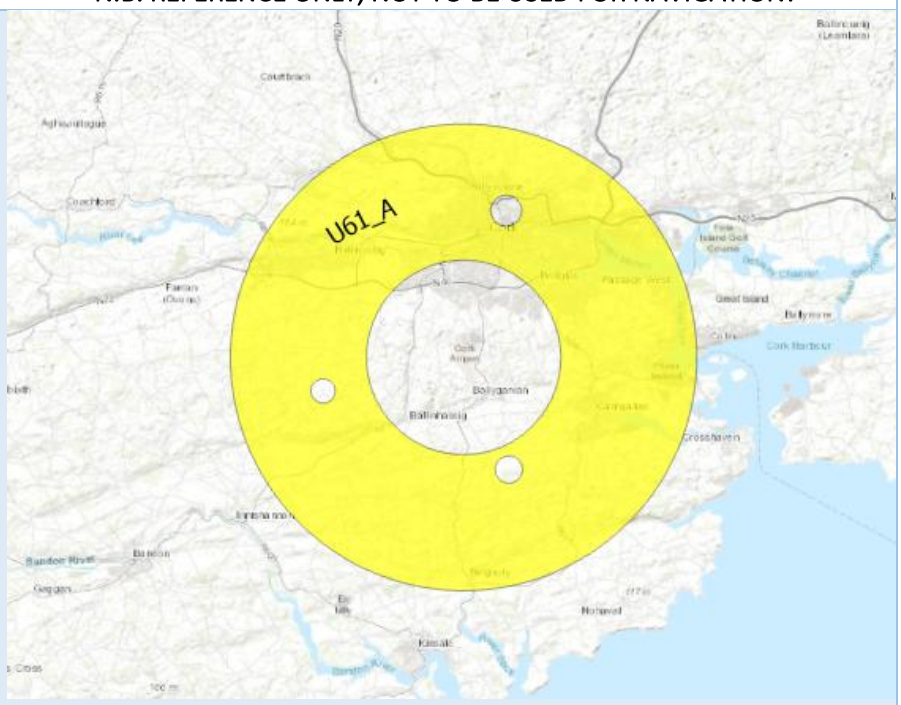 N.B. REFERENCE ONLY, NOT TO BE USED FOR NAVIGATION!

U61_B	See Section ENR 5.3.1 'Other activities of a dangerous nature' of the aeronautical information publication (AIP)	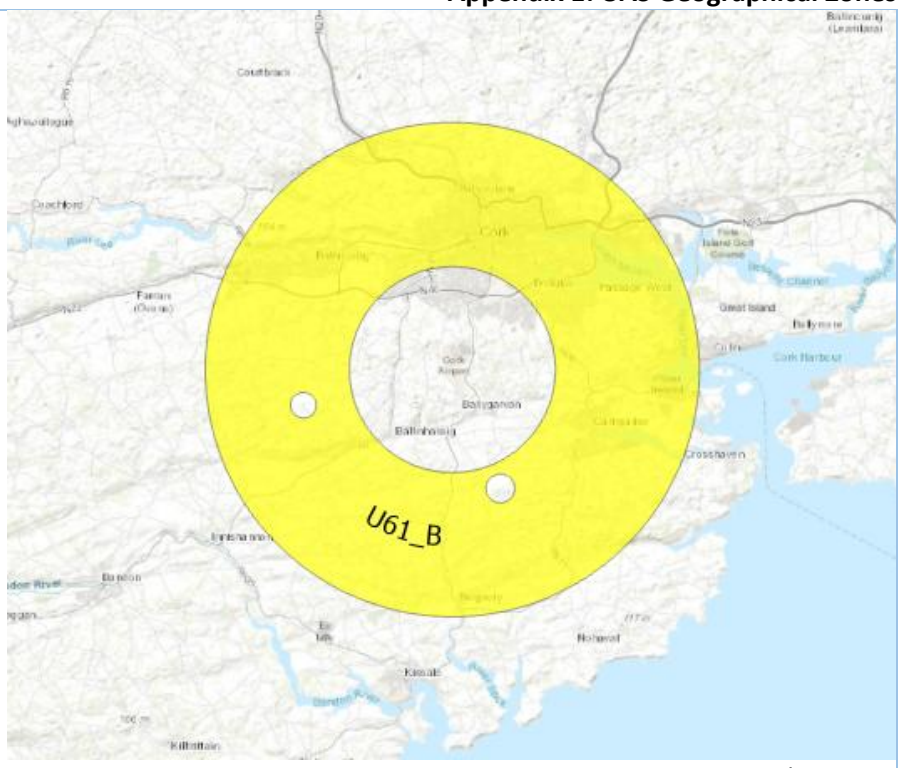 N.B. REFERENCE ONLY, NOT TO BE USED FOR NAVIGATION!
U62	See Section ENR 5.3.1 'Other activities of a dangerous nature' of the aeronautical information publication (AIP)	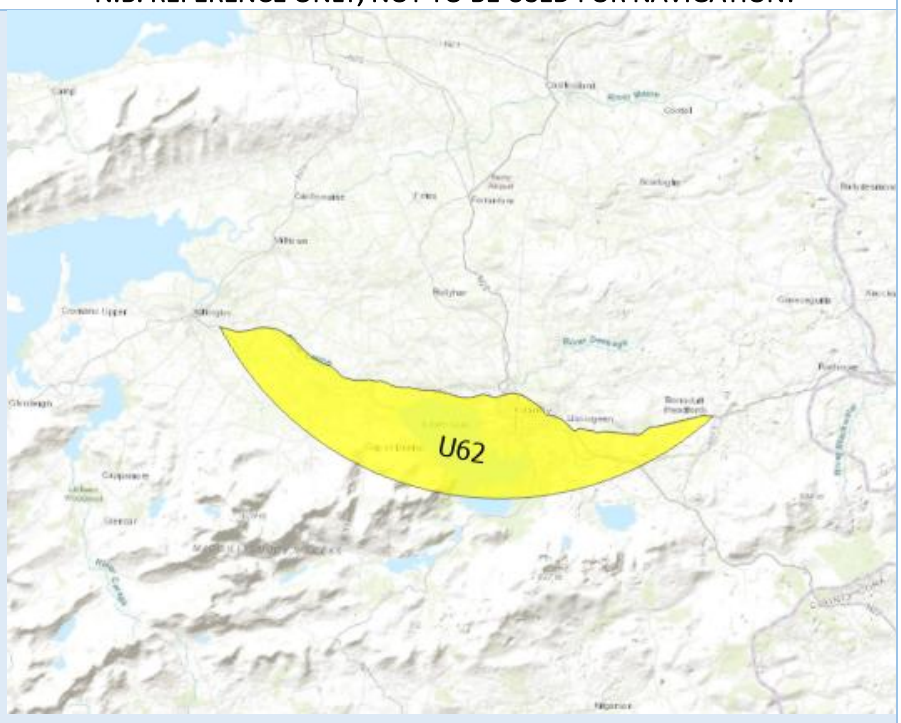 N.B. REFERENCE ONLY, NOT TO BE USED FOR NAVIGATION!

U63	See Section ENR 5.3.1 'Other activities of a dangerous nature' of the aeronautical information publication (AIP)	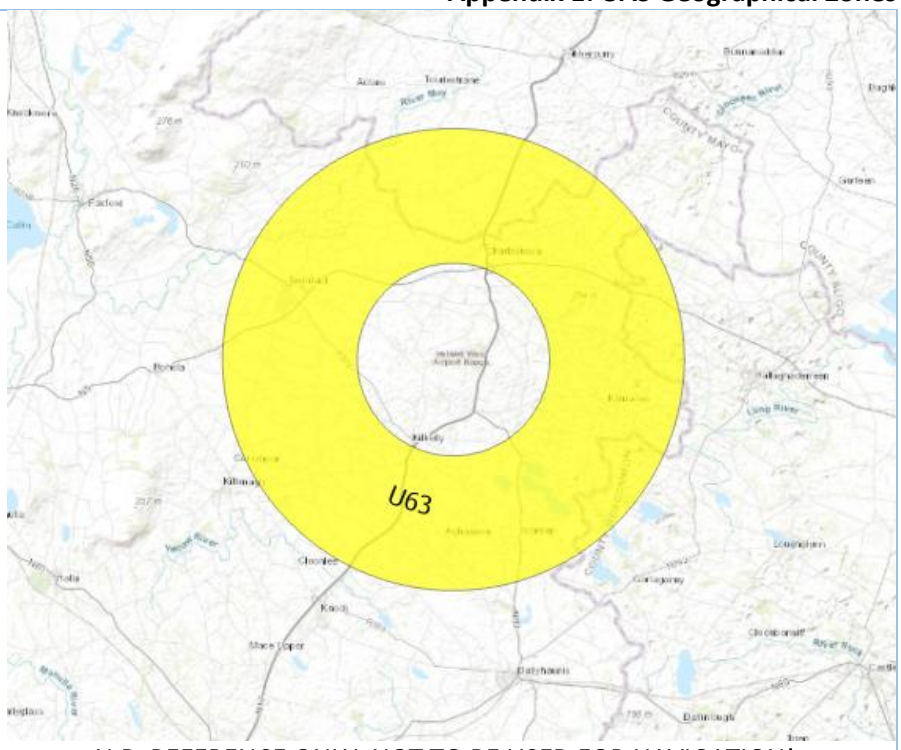 N.B. REFERENCE ONLY, NOT TO BE USED FOR NAVIGATION!
U64	See Section ENR 5.3.1 'Other activities of a dangerous nature' of the aeronautical information publication (AIP)	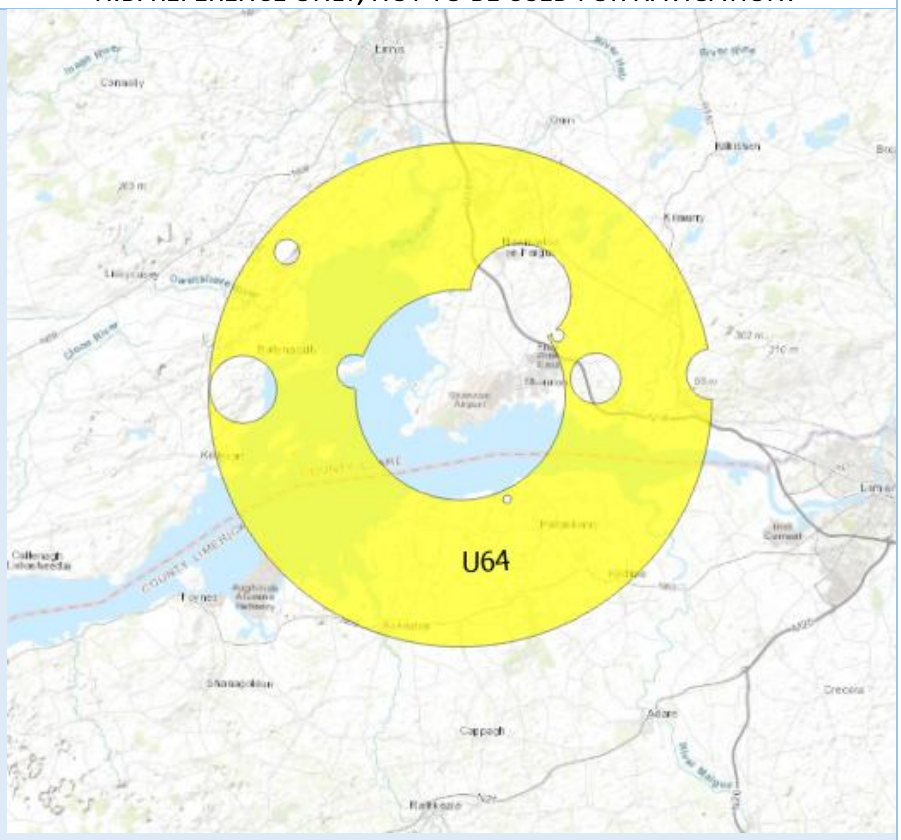 N.B. REFERENCE ONLY, NOT TO BE USED FOR NAVIGATION!

U65	See Section ENR 5.3.1 'Other activities of a dangerous nature' of the aeronautical information publication (AIP)	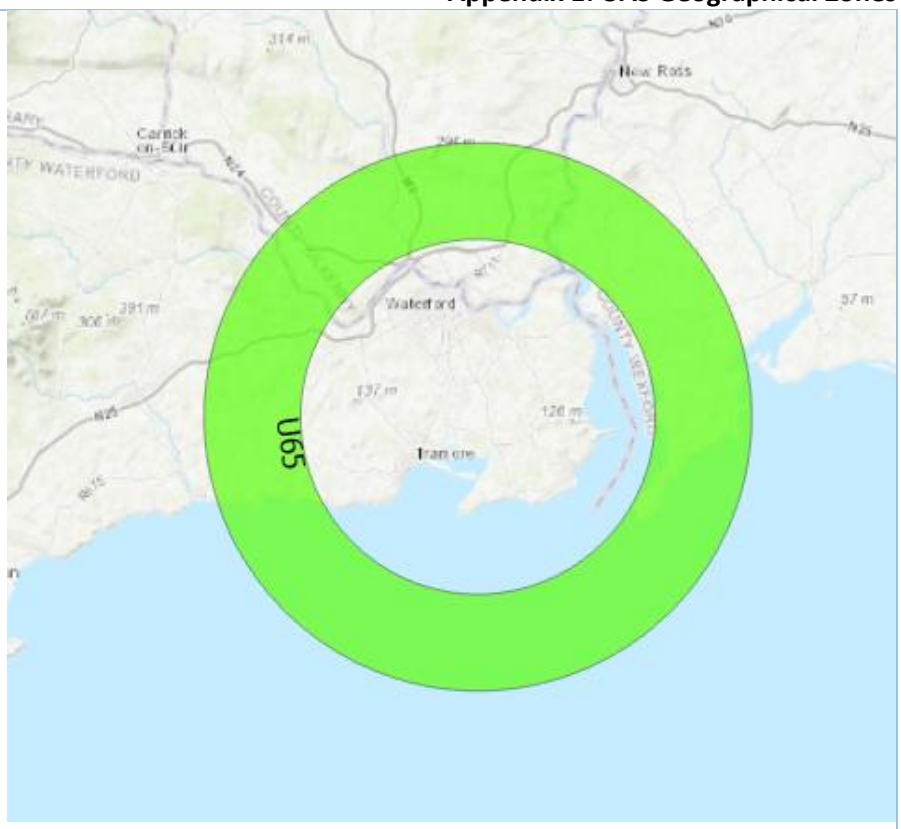 N.B. REFERENCE ONLY, NOT TO BE USED FOR NAVIGATION!
U66	See Section ENR 5.3.1 'Other activities of a dangerous nature' of the aeronautical information publication (AIP)	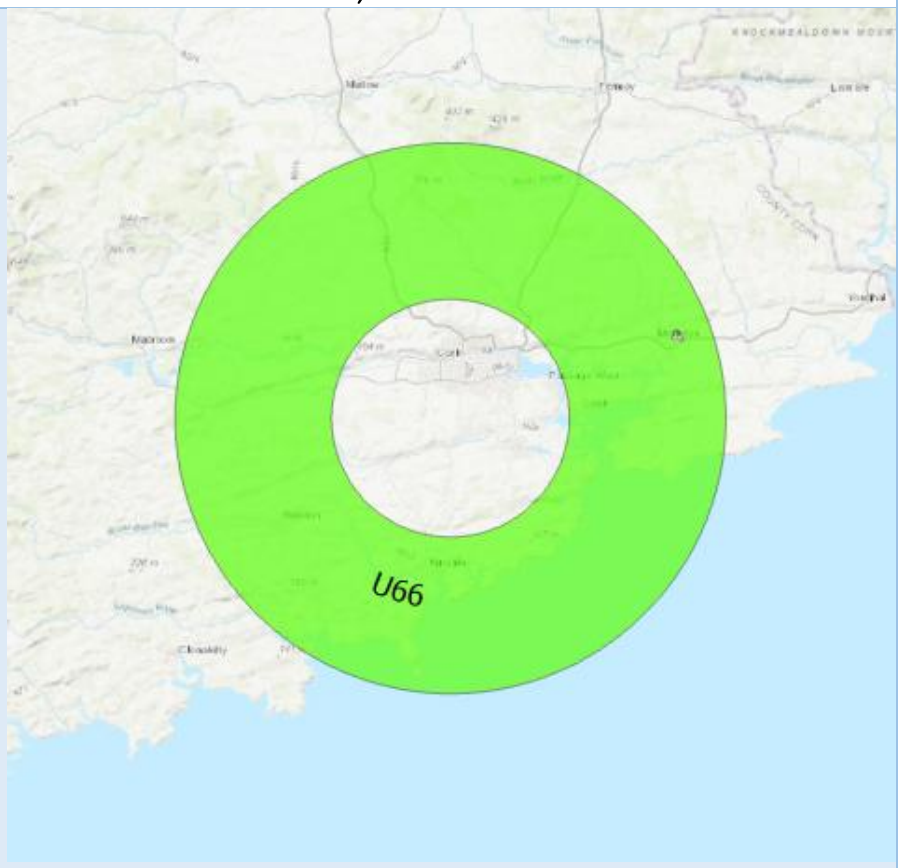 N.B. REFERENCE ONLY, NOT TO BE USED FOR NAVIGATION!

U67	See Section ENR 5.3.1 'Other activities of a dangerous nature' of the aeronautical information publication (AIP)	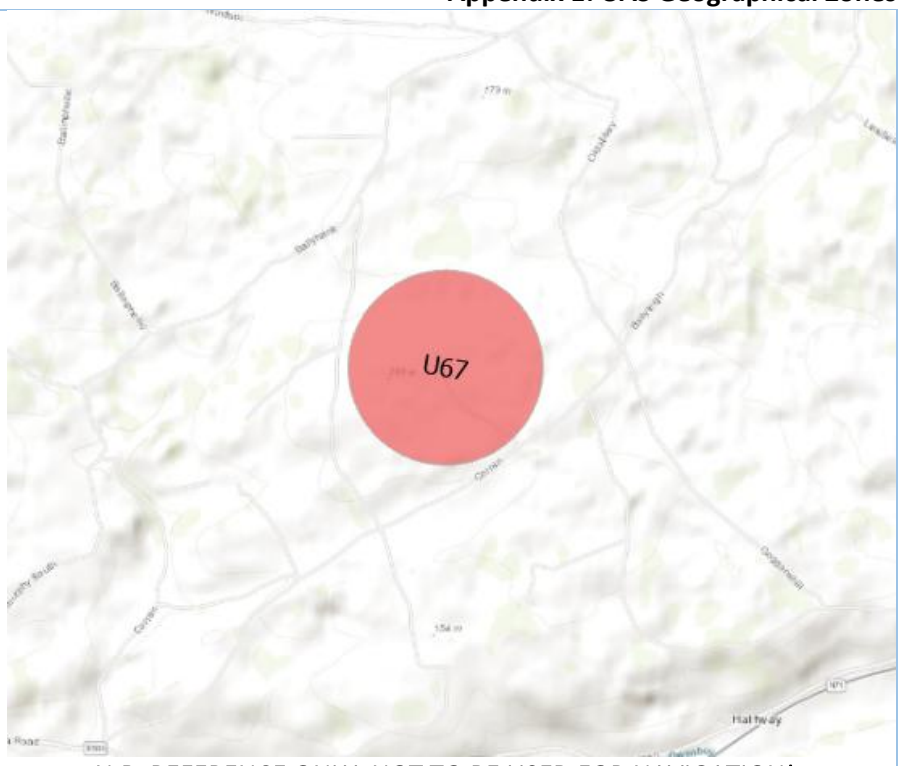 N.B. REFERENCE ONLY, NOT TO BE USED FOR NAVIGATION!
U68	See Section ENR 5.3.1 'Other activities of a dangerous nature' of the aeronautical information publication (AIP)	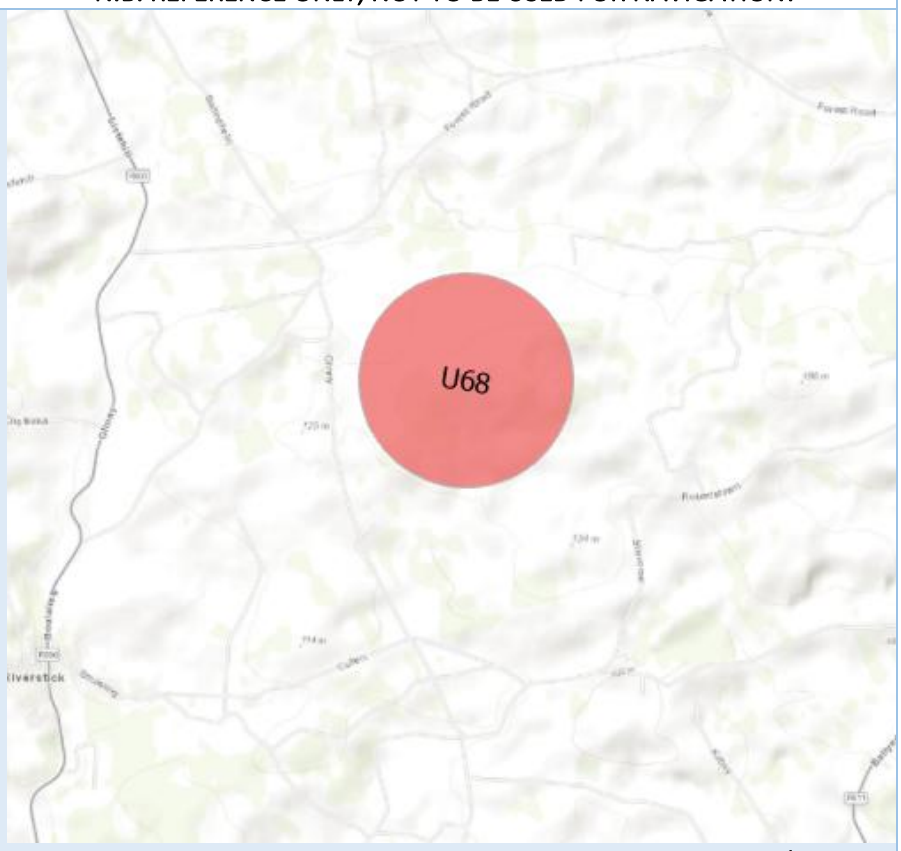 N.B. REFERENCE ONLY, NOT TO BE USED FOR NAVIGATION!

U69	See Section ENR 5.3.1 'Other activities of a dangerous nature' of the aeronautical information publication (AIP)	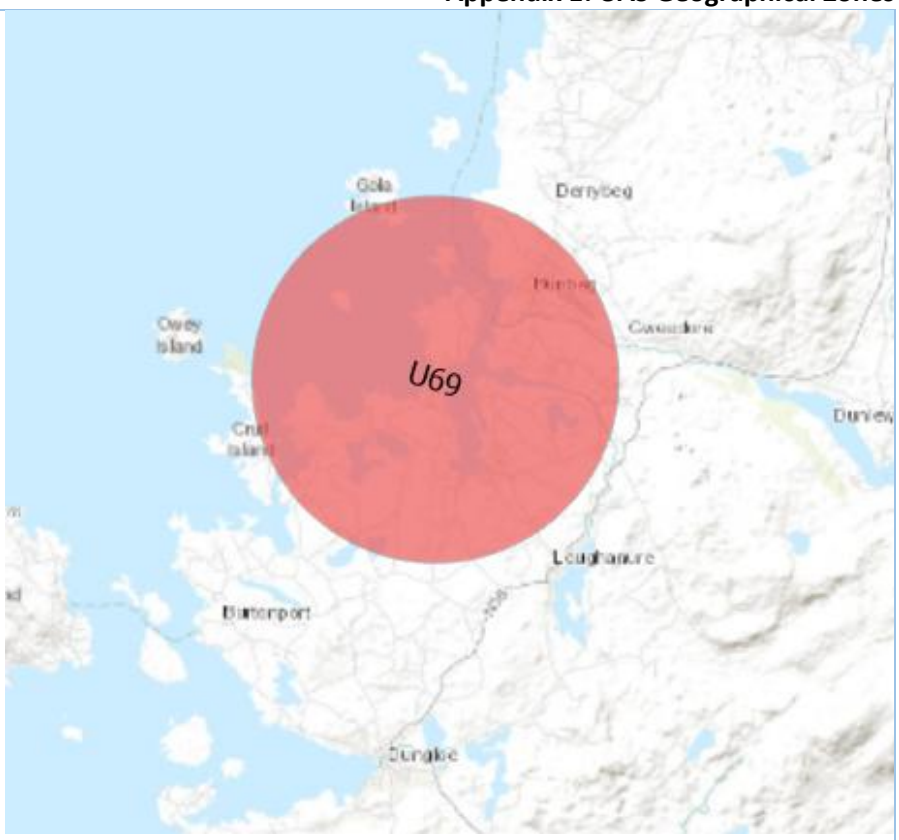 N.B. REFERENCE ONLY, NOT TO BE USED FOR NAVIGATION!
U70	See Section ENR 5.3.1 'Other activities of a dangerous nature' of the aeronautical information publication (AIP)	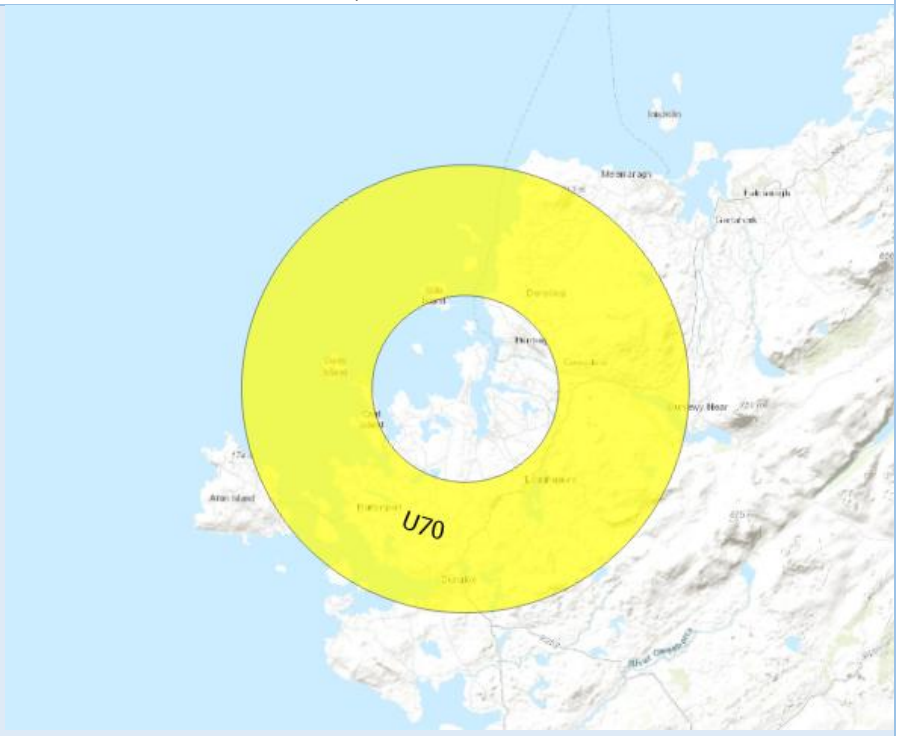 N.B. REFERENCE ONLY, NOT TO BE USED FOR NAVIGATION!

U71	See Section ENR 5.3.1 'Other activities of a dangerous nature' of the aeronautical information publication (AIP)	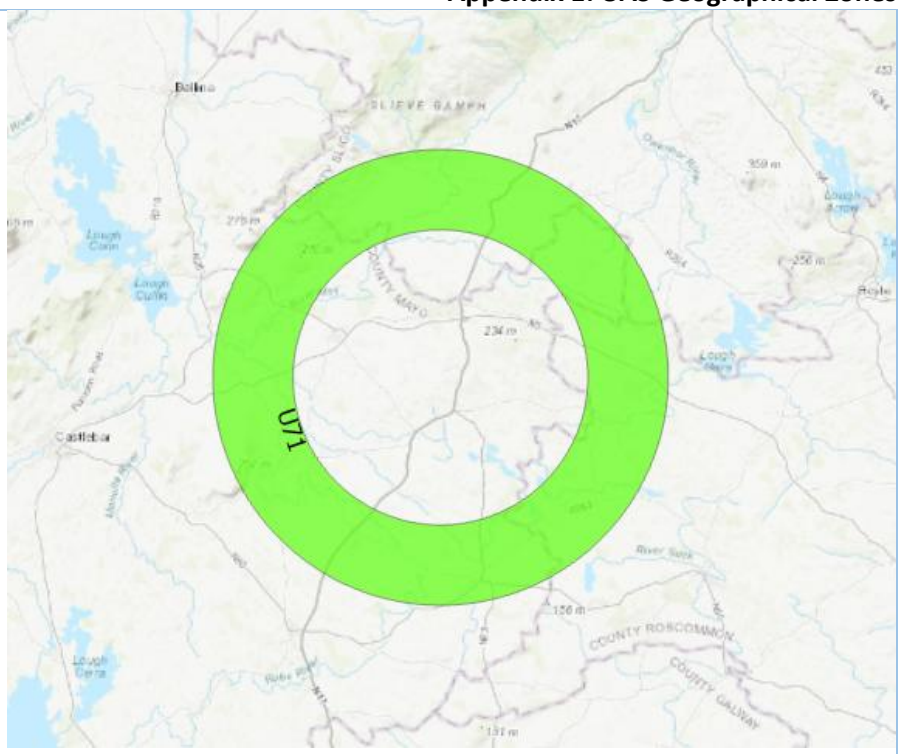 N.B. REFERENCE ONLY, NOT TO BE USED FOR NAVIGATION!
U73	See Section ENR 5.3.1 'Other activities of a dangerous nature' of the aeronautical information publication (AIP)	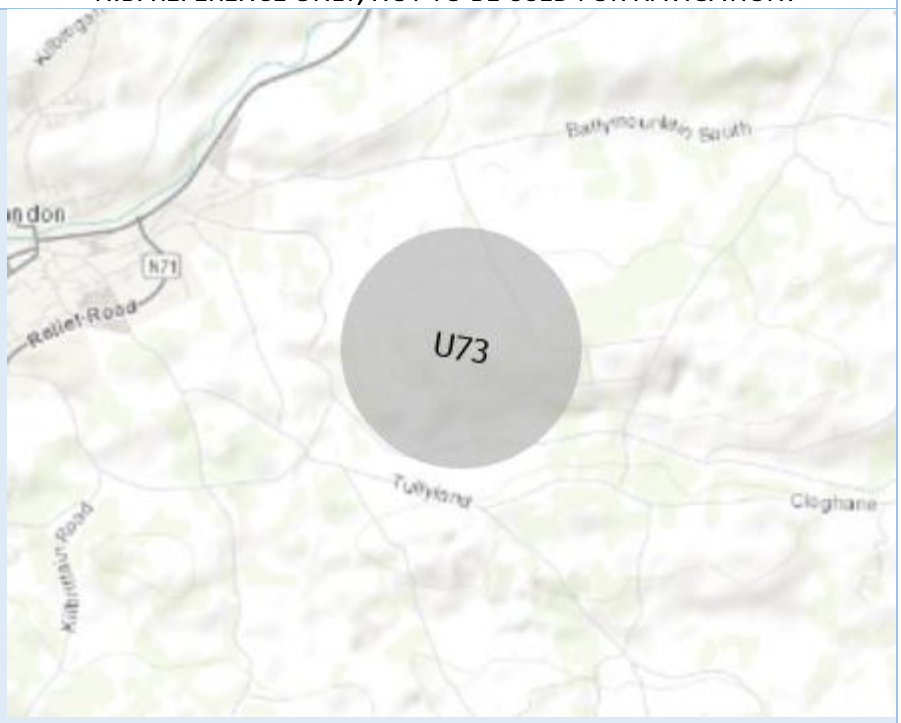 N.B. REFERENCE ONLY, NOT TO BE USED FOR NAVIGATION!

U74	See Section ENR 5.3.1 'Other activities of a dangerous nature' of the aeronautical information publication (AIP)	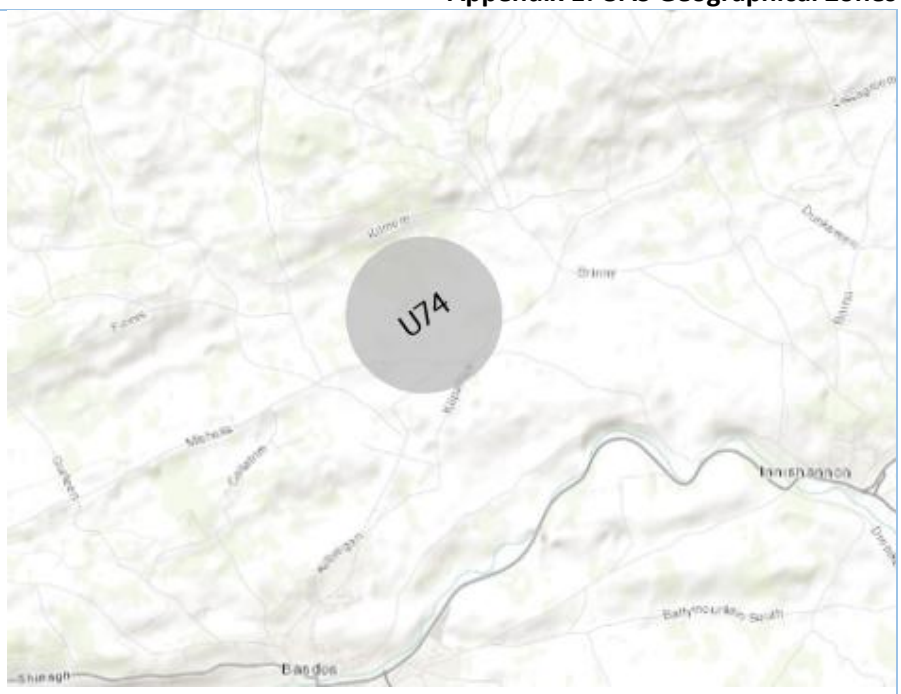 N.B. REFERENCE ONLY, NOT TO BE USED FOR NAVIGATION!
U75	See Section ENR 5.3.1 'Other activities of a dangerous nature' of the aeronautical information publication (AIP)	 N.B. REFERENCE ONLY, NOT TO BE USED FOR NAVIGATION!

U76	See Section ENR 5.3.1 'Other activities of a dangerous nature' of the aeronautical information publication (AIP)	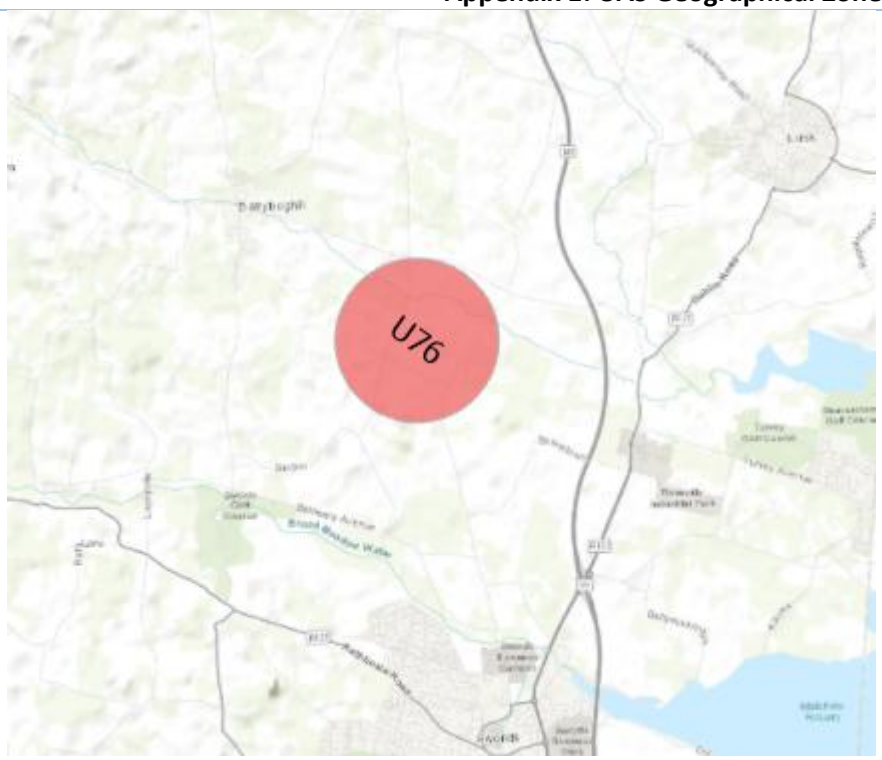 N.B. REFERENCE ONLY, NOT TO BE USED FOR NAVIGATION!
U78	See Section ENR 5.3.1 'Other activities of a dangerous nature' of the aeronautical information publication (AIP)	 N.B. REFERENCE ONLY, NOT TO BE USED FOR NAVIGATION!

U79	See Section ENR 5.3.1 'Other activities of a dangerous nature' of the aeronautical information publication (AIP)	 N.B. REFERENCE ONLY, NOT TO BE USED FOR NAVIGATION!
U80	See Section ENR 5.3.1 'Other activities of a dangerous nature' of the aeronautical information publication (AIP)	 N.B. REFERENCE ONLY, NOT TO BE USED FOR NAVIGATION!

U81	See Section ENR 5.3.1 'Other activities of a dangerous nature' of the aeronautical information publication (AIP)	 N.B. REFERENCE ONLY, NOT TO BE USED FOR NAVIGATION!
U85	See Section ENR 5.3.1 'Other activities of a dangerous nature' of the aeronautical information publication (AIP)	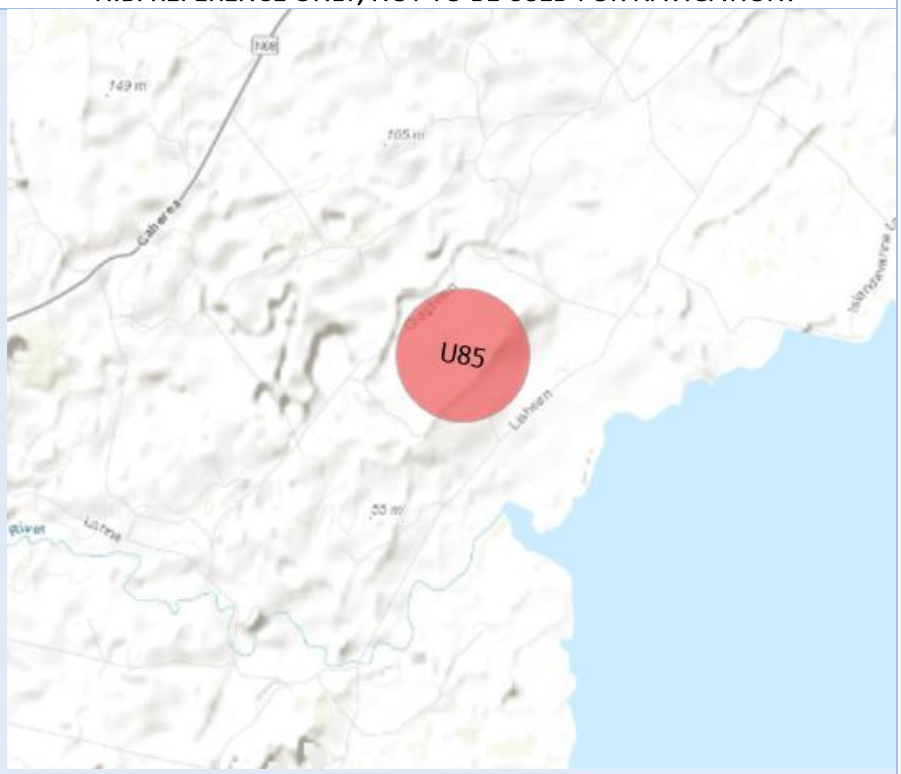 N.B. REFERENCE ONLY, NOT TO BE USED FOR NAVIGATION!

U86	See Section ENR 5.3.1 'Other activities of a dangerous nature' of the aeronautical information publication (AIP)	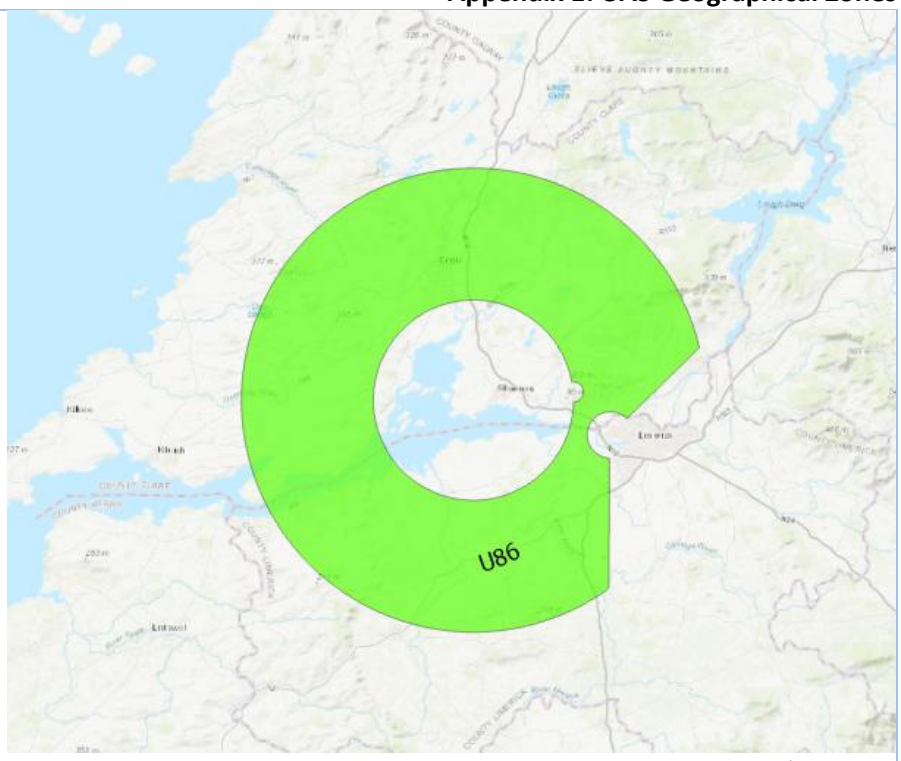 N.B. REFERENCE ONLY, NOT TO BE USED FOR NAVIGATION!
U87	See Section ENR 5.3.1 'Other activities of a dangerous nature' of the aeronautical information publication (AIP)	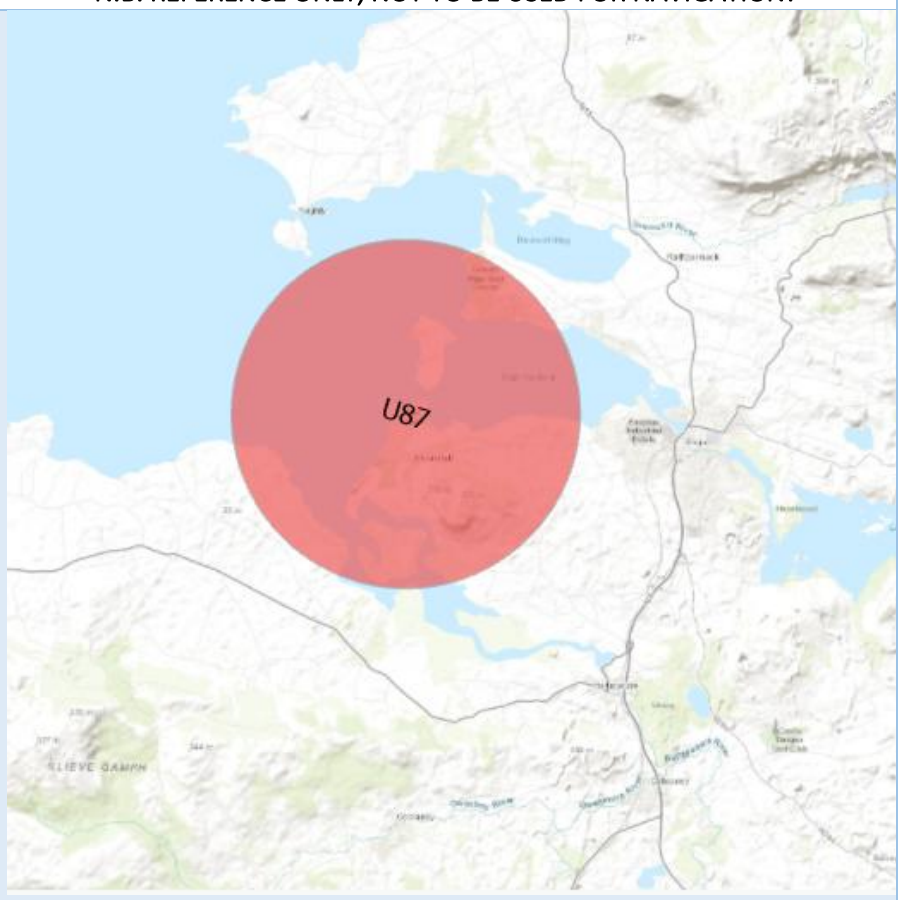 N.B. REFERENCE ONLY, NOT TO BE USED FOR NAVIGATION!

U88	See Section ENR 5.3.1 'Other activities of a dangerous nature' of the aeronautical information publication (AIP)	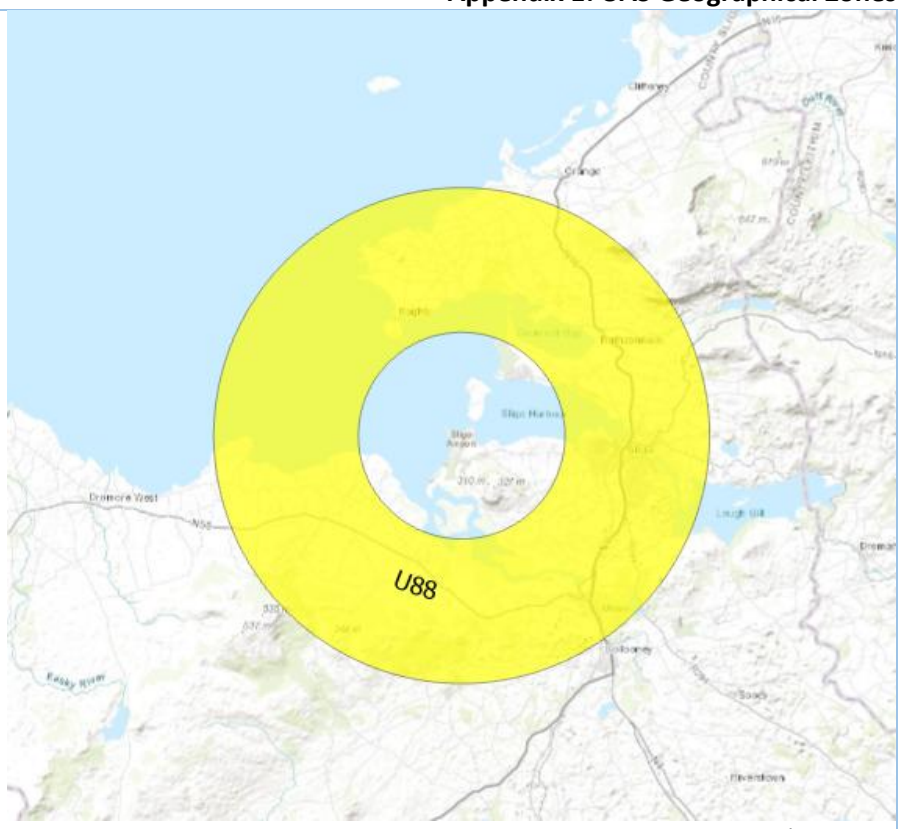 N.B. REFERENCE ONLY, NOT TO BE USED FOR NAVIGATION!
U89	See Section ENR 5.3.1 'Other activities of a dangerous nature' of the aeronautical information publication (AIP)	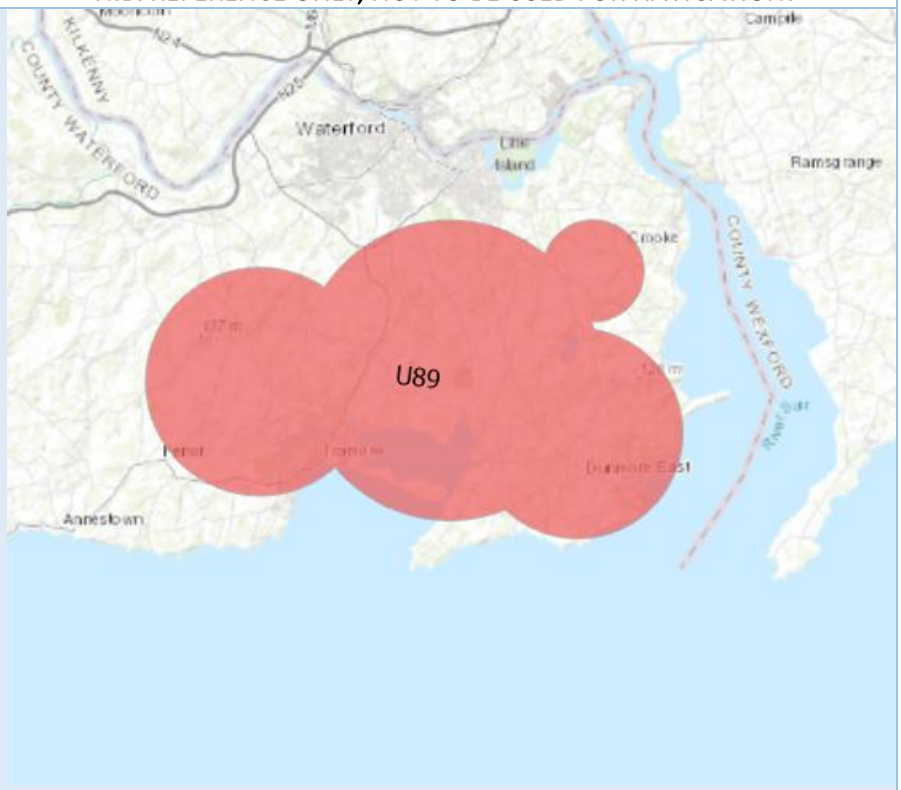 N.B. REFERENCE ONLY, NOT TO BE USED FOR NAVIGATION!

U90	See Section ENR 5.3.1 'Other activities of a dangerous nature' of the aeronautical information publication (AIP)	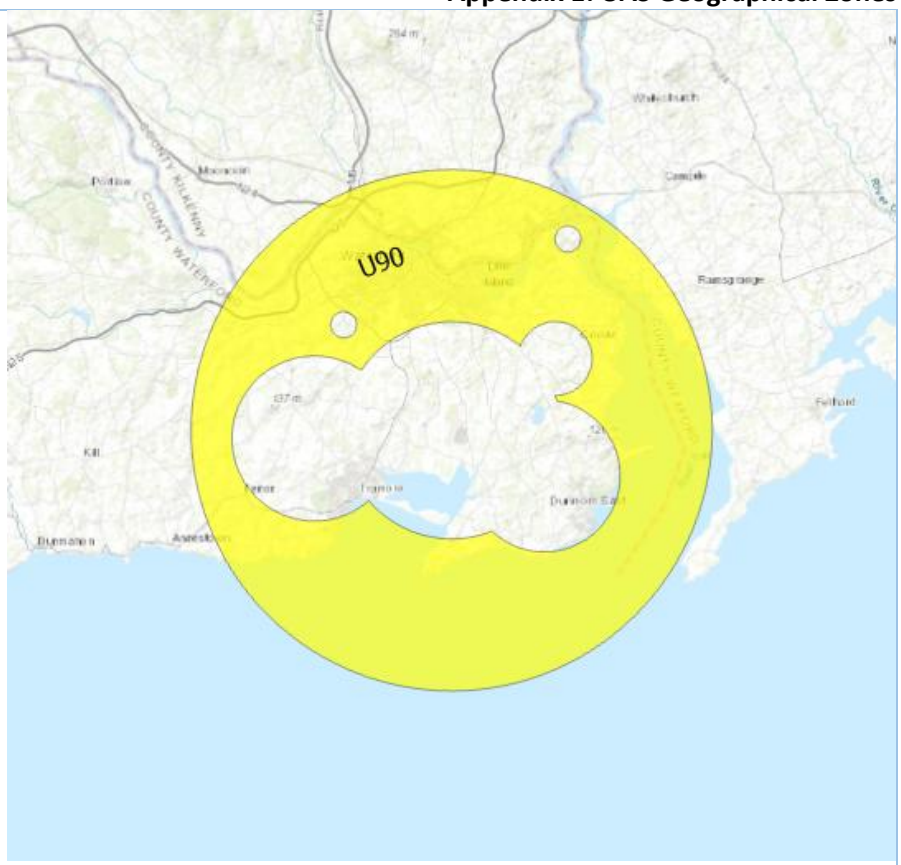 N.B. REFERENCE ONLY, NOT TO BE USED FOR NAVIGATION!
U92	See Section ENR 5.3.1 'Other activities of a dangerous nature' of the aeronautical information publication (AIP)	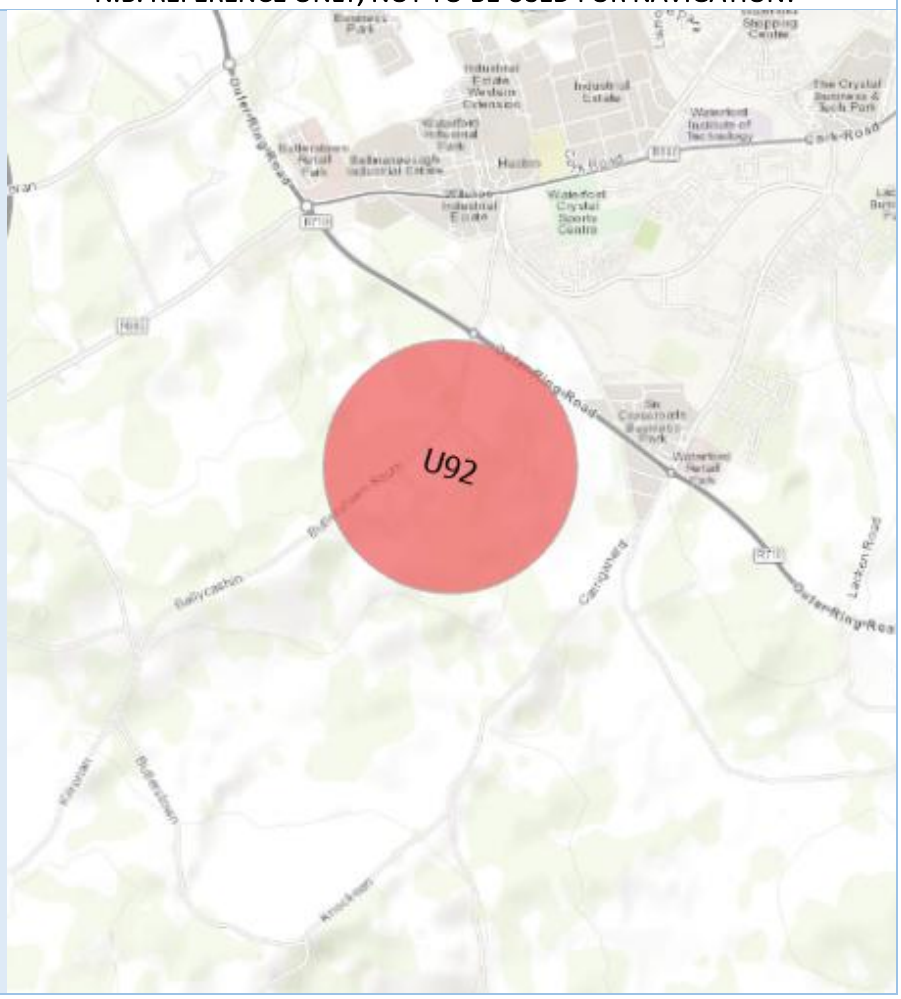

		N.B. REFERENCE ONLY, NOT TO BE USED FOR NAVIGATION!
U93	See Section ENR 5.3.1 'Other activities of a dangerous nature' of the aeronautical information publication (AIP)	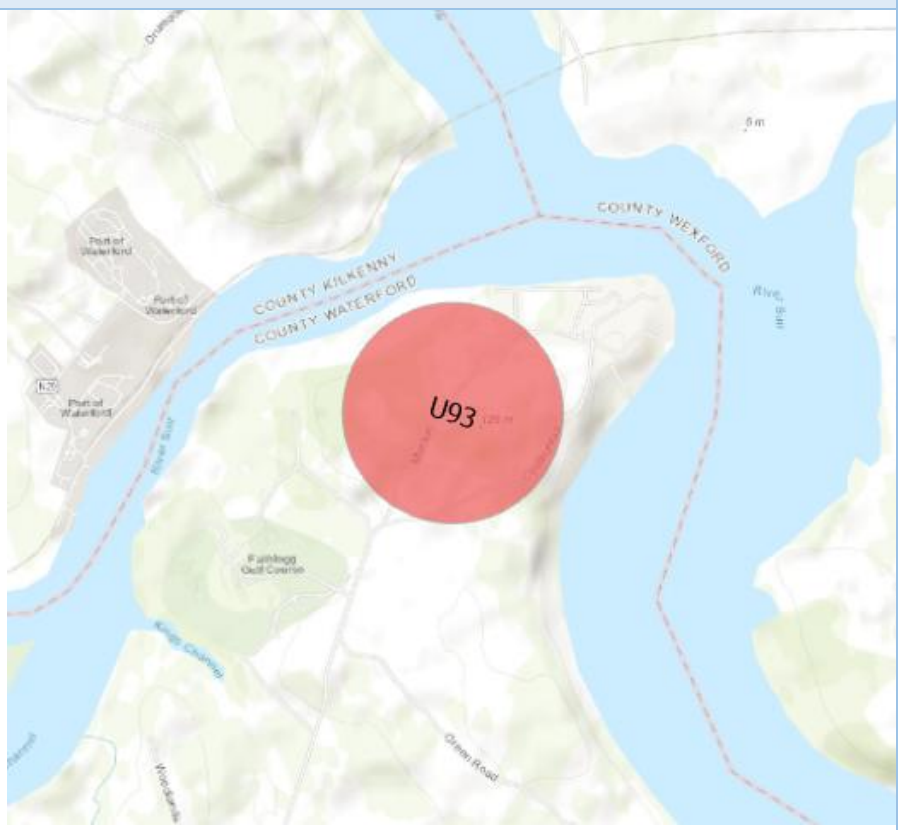 N.B. REFERENCE ONLY, NOT TO BE USED FOR NAVIGATION!
U96	See Section ENR 5.3.1 'Other activities of a dangerous nature' of the aeronautical information publication (AIP)	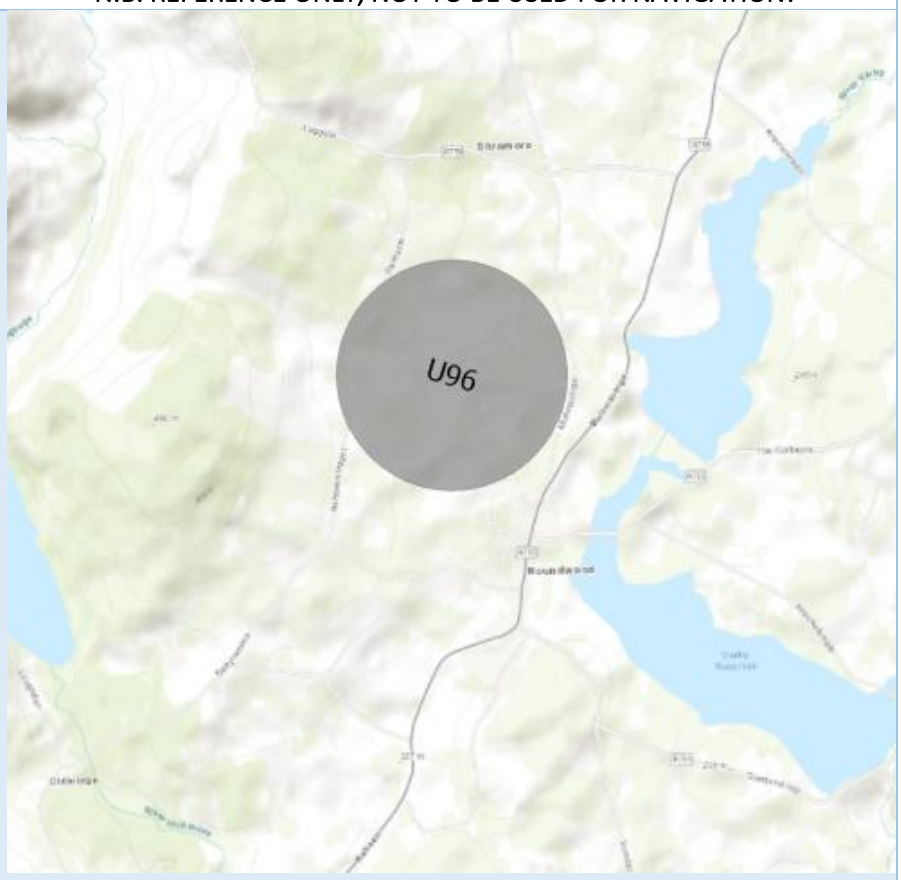 N.B. REFERENCE ONLY, NOT TO BE USED FOR NAVIGATION!

U98	See Section ENR 5.3.1 'Other activities of a dangerous nature' of the aeronautical information publication (AIP)	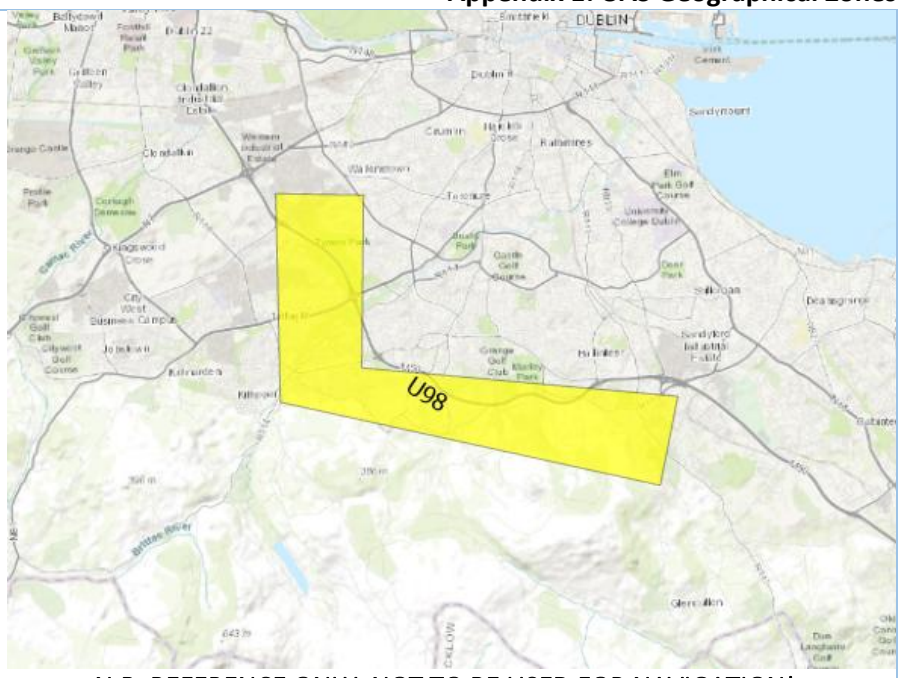 N.B. REFERENCE ONLY, NOT TO BE USED FOR NAVIGATION!
U99	See Section ENR 5.3.1 'Other activities of a dangerous nature' of the aeronautical information publication (AIP)	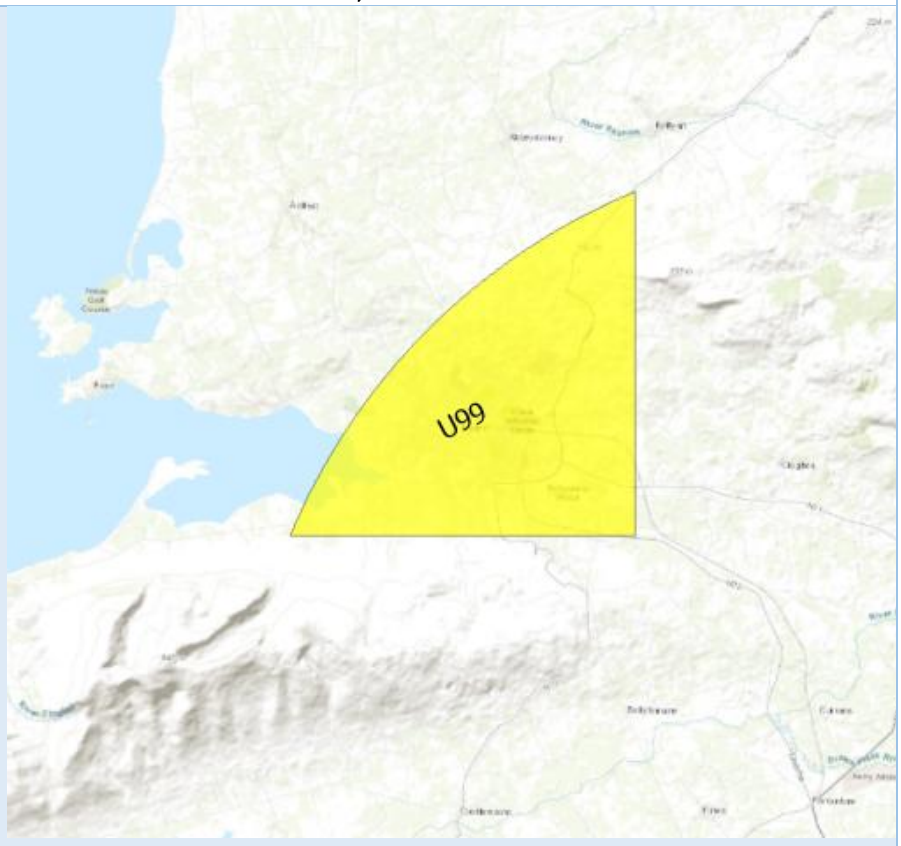 N.B. REFERENCE ONLY, NOT TO BE USED FOR NAVIGATION!

U100	See Section ENR 5.3.1 'Other activities of a dangerous nature' of the aeronautical information publication (AIP)	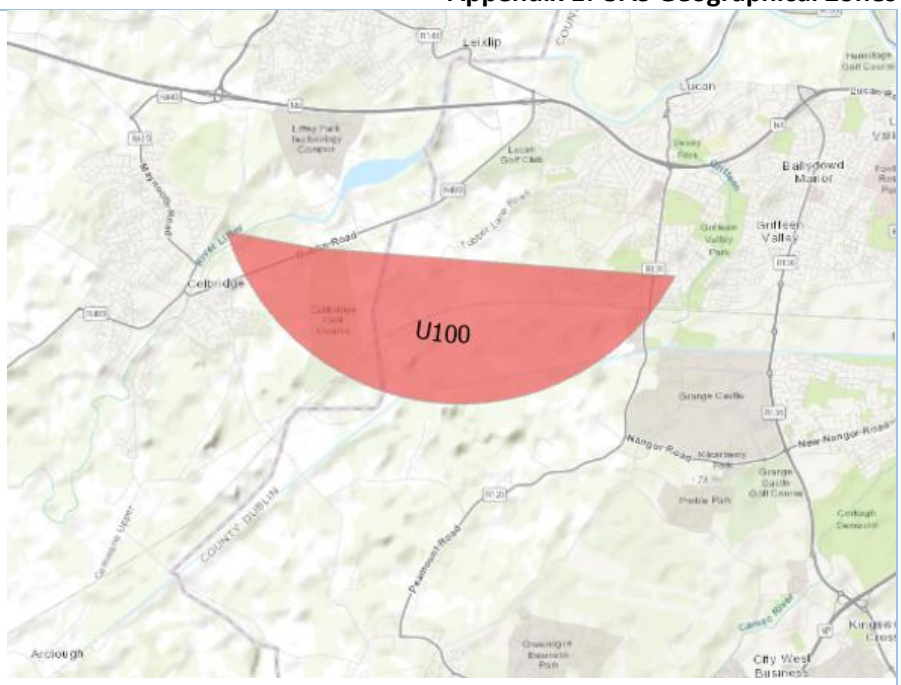 N.B. REFERENCE ONLY, NOT TO BE USED FOR NAVIGATION!
U101	See Section ENR 5.3.1 'Other activities of a dangerous nature' of the aeronautical information publication (AIP)	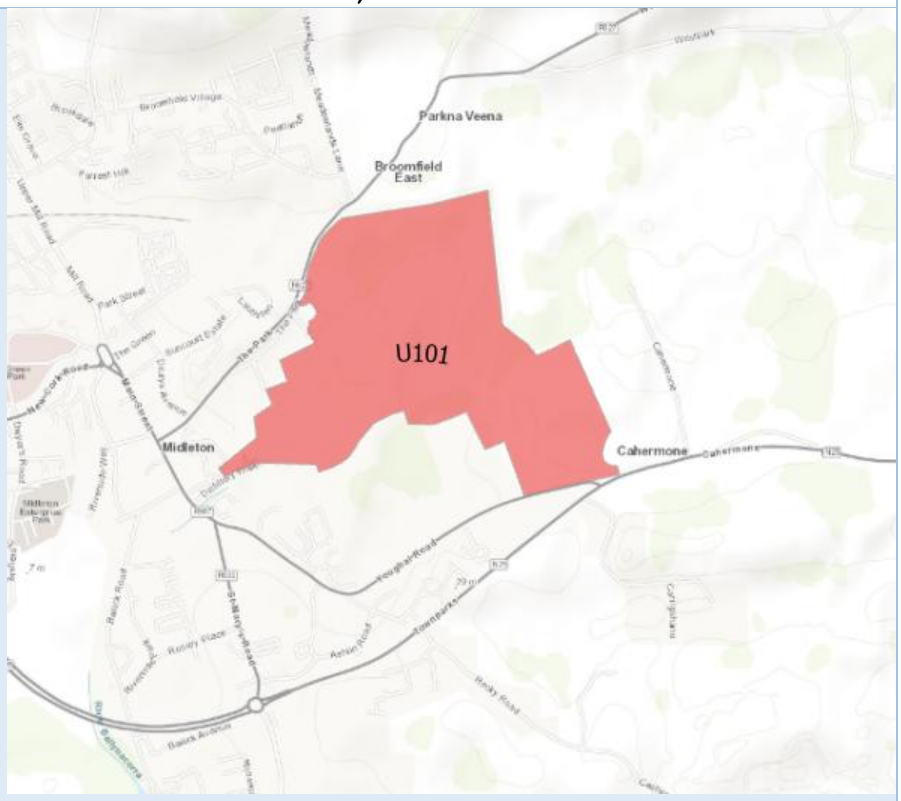 N.B. REFERENCE ONLY, NOT TO BE USED FOR NAVIGATION!

U102	See Section ENR 5.3.1 'Other activities of a dangerous nature' of the aeronautical information publication (AIP)	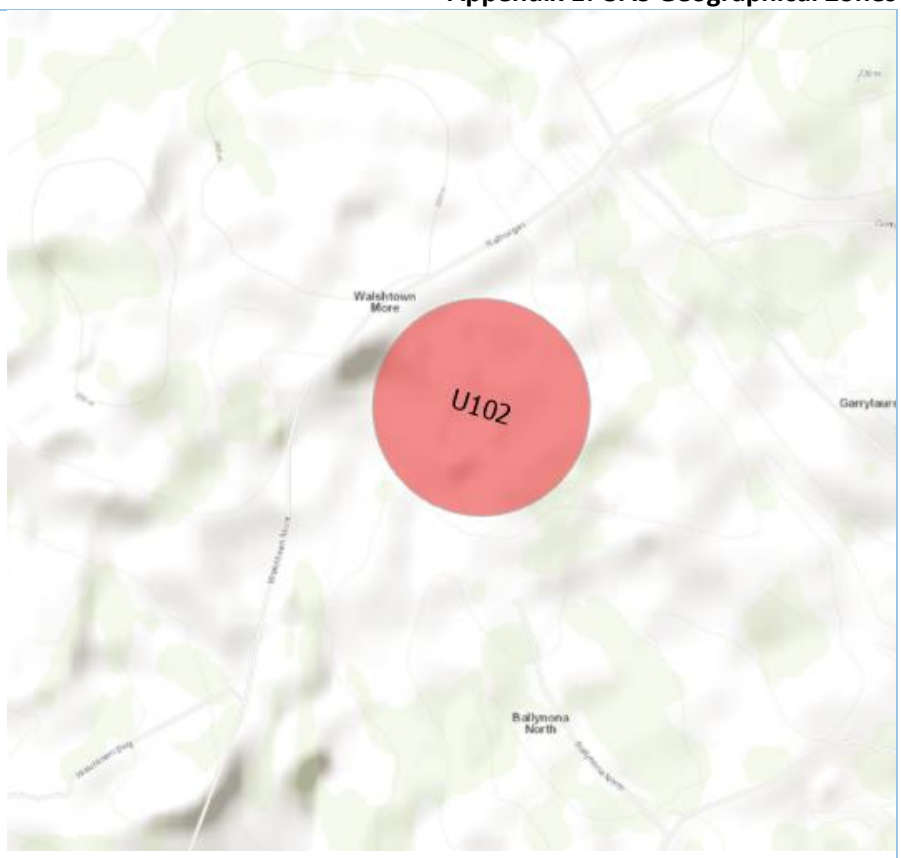 N.B. REFERENCE ONLY, NOT TO BE USED FOR NAVIGATION!
U103	See Section ENR 5.3.1 'Other activities of a dangerous nature' of the aeronautical information publication (AIP)	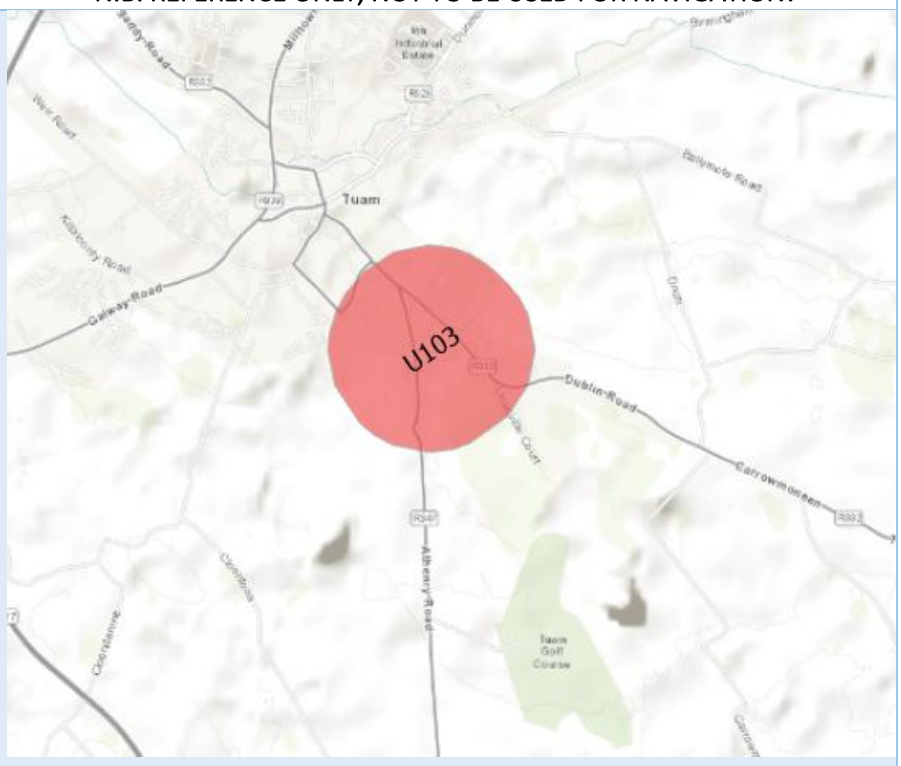 N.B. REFERENCE ONLY, NOT TO BE USED FOR NAVIGATION!

U104	See Section ENR 5.3.1 'Other activities of a dangerous nature' of the aeronautical information publication (AIP)	N.B. REFERENCE ONLY, NOT TO BE USED FOR NAVIGATION!
T1	See Section ENR 5.3.1 'Other activities of a dangerous nature' of the aeronautical information publication (AIP)	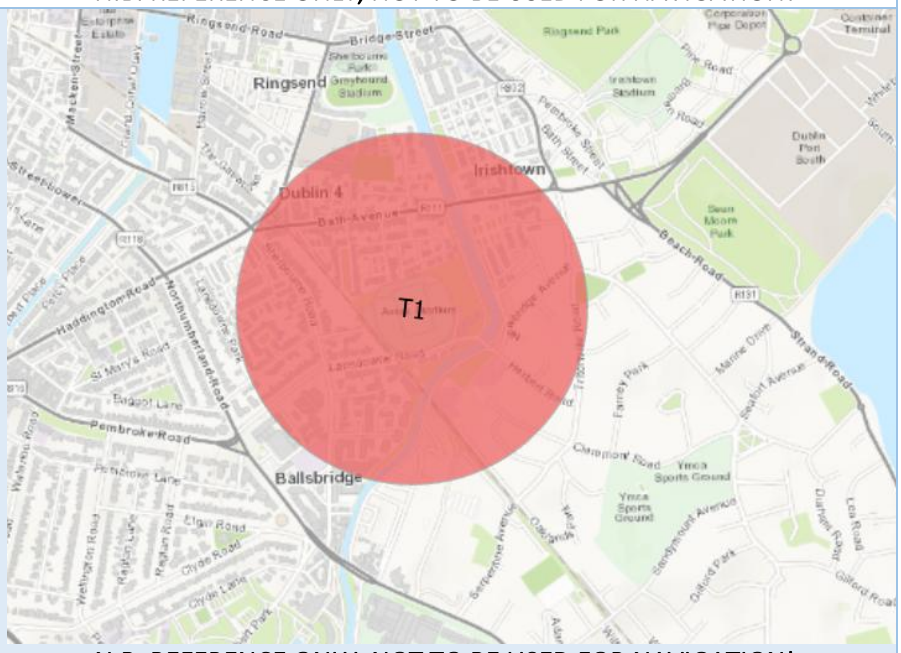 N.B. REFERENCE ONLY, NOT TO BE USED FOR NAVIGATION!
T4	See Section ENR 5.3.1 'Other activities of a dangerous nature' of the aeronautical information publication (AIP)	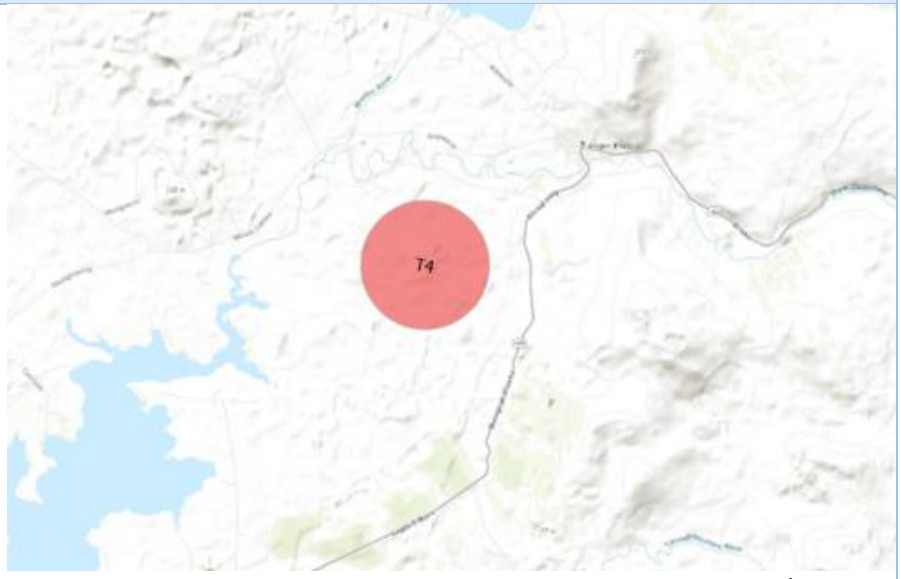 N.B. REFERENCE ONLY, NOT TO BE USED FOR NAVIGATION!

T30	See Section ENR 5.3.1 'Other activities of a dangerous nature' of the aeronautical information publication (AIP)	N.B. REFERENCE ONLY, NOT TO BE USED FOR NAVIGATION!
T52_A T52_B	See Section ENR 5.3.1 'Other activities of a dangerous nature' of the aeronautical information publication (AIP)	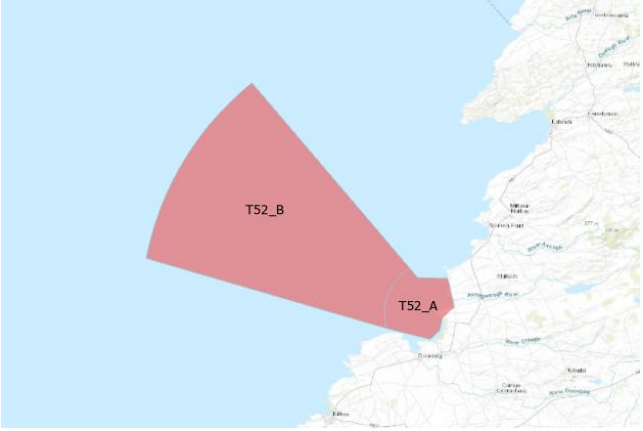 N.B. REFERENCE ONLY, NOT TO BE USED FOR NAVIGATION!
T64	See Section ENR 5.3.1 'Other activities of a dangerous nature' of the aeronautical information publication (AIP)	N.B. REFERENCE ONLY, NOT TO BE USED FOR NAVIGATION!

T69	See Section ENR 5.3.1 'Other activities of a dangerous nature' of the aeronautical information publication (AIP)	 N.B. REFERENCE ONLY, NOT TO BE USED FOR NAVIGATION!
T70	See Section ENR 5.3.1 'Other activities of a dangerous nature' of the aeronautical information publication (AIP)	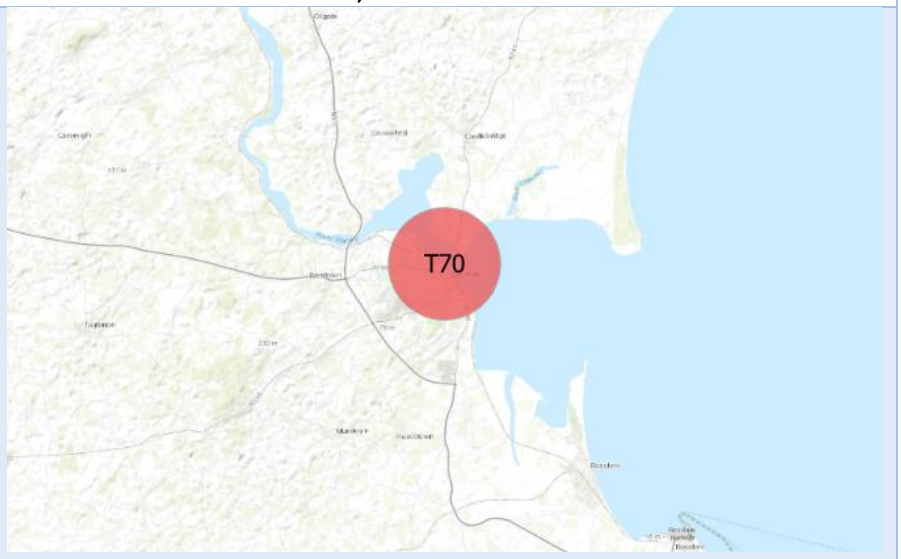 N.B. REFERENCE ONLY, NOT TO BE USED FOR NAVIGATION!

Change Record.

Date	Version	Revision Description
28/05/2021	17	EI U1 – EI U60 Created: Transposed existing UAS Geographical Zones to new dataset format, Dublin area amended, additional restrictions for prisons, exemptions for some model aircraft sites, existing UAR TRA restrictions transposed.
01/06/2021	18	1. Change record added. 2. EI U61 – EI U65 created: Clarification of 15m restrictions for Connaught, Cork, Kerry & Shannon Amber Zones; 3. EI U30 (Waterford) removed, renamed EI U65 & expanded to CTR extents to align with TMZ & RMZ. 4. EI U15 amended to reflect Military 8m restriction.
16/01/2023	19	Full review of UAS Geographical Zones within the State.
27/01/2023	20	Zone authority and contact detail updates for EIU46, EIU47, EIU49, EIU49, EIU11.
12/09/2023	21	Zone authority contact detail updates for EIU9, EIU17, EIU24, EIU25, EIU26, EIU27, EIU28, EIU31, EIU64, EIU33, EIU61, EIU67, EIU68, EIU73, EIU74, EIU75, EIU77, EIU78, EIU79, EIU80, EIU81, EIU82, EIU83, EIU84, EIU85, EIU29, EIU66, EIU86.
14/12/2023	22	EIU62N ("North") and EIU62S ("South") created. EIU62 deleted.
19/02/2024	23	EI U97 added, EI U28, EI U29 exclusions amended.
09/07/2024	24	EI U97 upper limit updated from 500ft to 600ft
19/09/2024	25	Irish Prison Service POC contact details updated Sligo POC contact details updated Wording updated to provide more clarity to UAS operators in the safety-related Amber Zones: • EI U70 Donegal Control Zone (CTR) - Amber Zone • EI U88 Sligo Control Zone (CTR) - Amber Zone • EI U63 Connaught Control Zone (CTR) - Amber Zone • EI U28 EIDW Amber Zone

		• EI U64 Shannon Control Zone (CTR) - Amber Zone • EI U90 Waterford Control Zone (CTR) Amber Zone • EI U61 Cork Control Zone (CTR) - Amber Zone
30/10/2024	26	EI U98 Geozone added and Dublin Airport - Green Zone updated to include EI U98 in the exclusions
22/01/2025	27	Direction amended to be compliant with Implementing Regulation (EU) 2019/947. U1 – U100 Created: Transposed existing UAS Geographical Zones to new dataset format, Dublin area amended, Kerry area amended, overlapping zones with same conditions merged
17/04/2025	28	U101 and U102 created. U45: zone authority updated to AirNav Ireland – Cork ATC U18, U44, U42, U48: zone authority updated to AirNav Ireland – Dublin ATC
04/07/2025	29	U103 created U11: zone authority email amended U19: area amended U44: area amended
02/09/2025	29.1	T1: Temporary area established for the period 2nd September 2025 until 8th September 2025 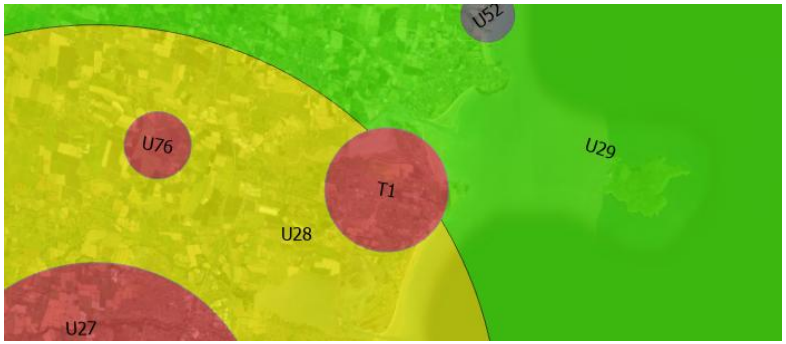 N.B. REFERENCE ONLY, NOT TO BE USED FOR NAVIGATION!

09/09/2025	29.2	T1: Temporary area established for the period 9th September 2025 15:00 until 16th September 2025 23:59. 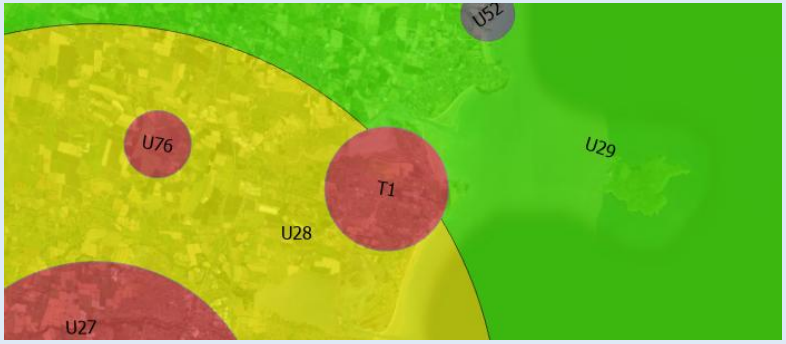 N.B. REFERENCE ONLY, NOT TO BE USED FOR NAVIGATION!
09/09/2025	29.3	T1: Extension of temporary area until 23rd September 2025 23:59. 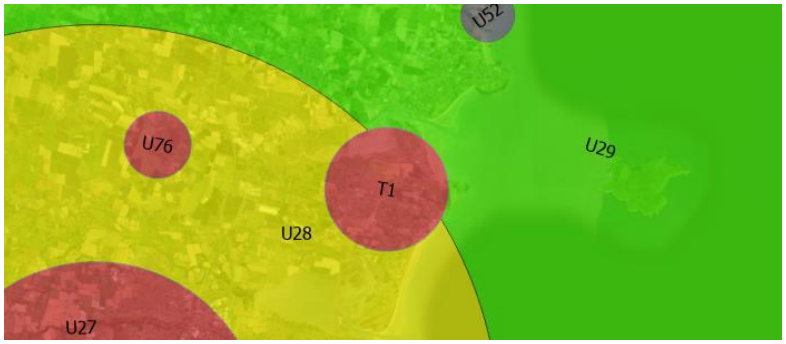 N.B. REFERENCE ONLY, NOT TO BE USED FOR NAVIGATION!

07/11/2025	29.4	T2: Temporary area established for the period 11th November 2025 01:00 until 11th November 2025 23:59. N.B. REFERENCE ONLY, NOT TO BE USED FOR NAVIGATION!
28/11/2025	29.5	T3: Temporary area established for the period 30th November 2025 12:00 until 3rd December 2025 06:00. 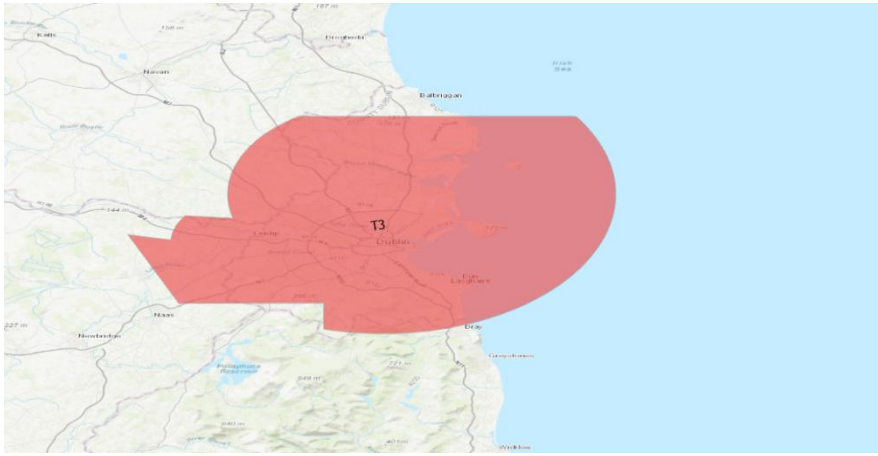 N.B. REFERENCE ONLY, NOT TO BE USED FOR NAVIGATION!
30/01/2026	29.6	T1: Temporary area established for the periods:

- 8th February 2026 from 12:00 until 23:59
- 14th February 2026 from 12:00 until 23:59
- 6th March 2026 from 12:00 until 23:59
- 14th March 2026 from 12:00 until 23:59
- 31st March 2026 from 12:00 until 23:59

T2: Temporary area established for the period 14th February 2026 00:00 until 13th May 2026 23:59.

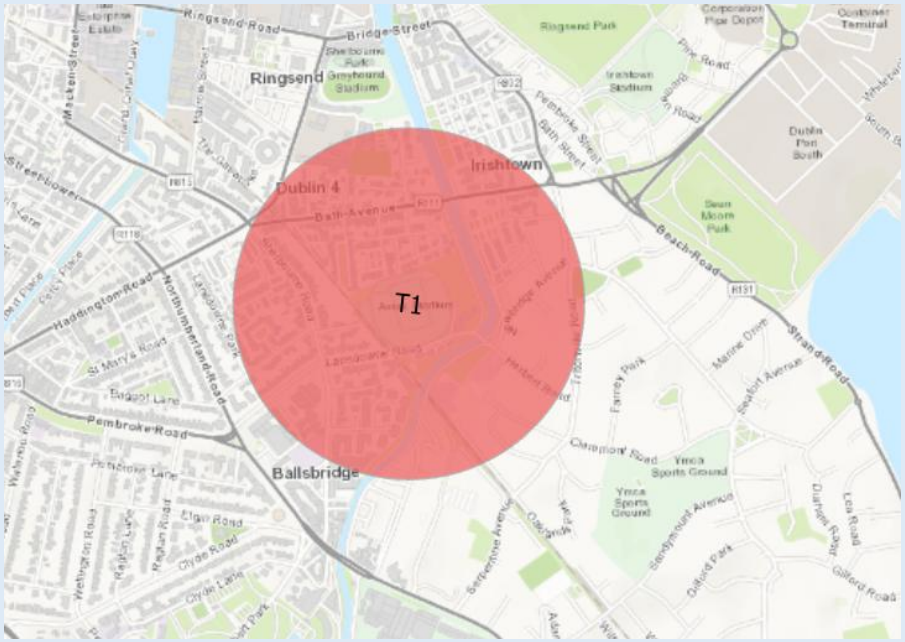

N.B. REFERENCE ONLY, NOT TO BE USED FOR NAVIGATION!

		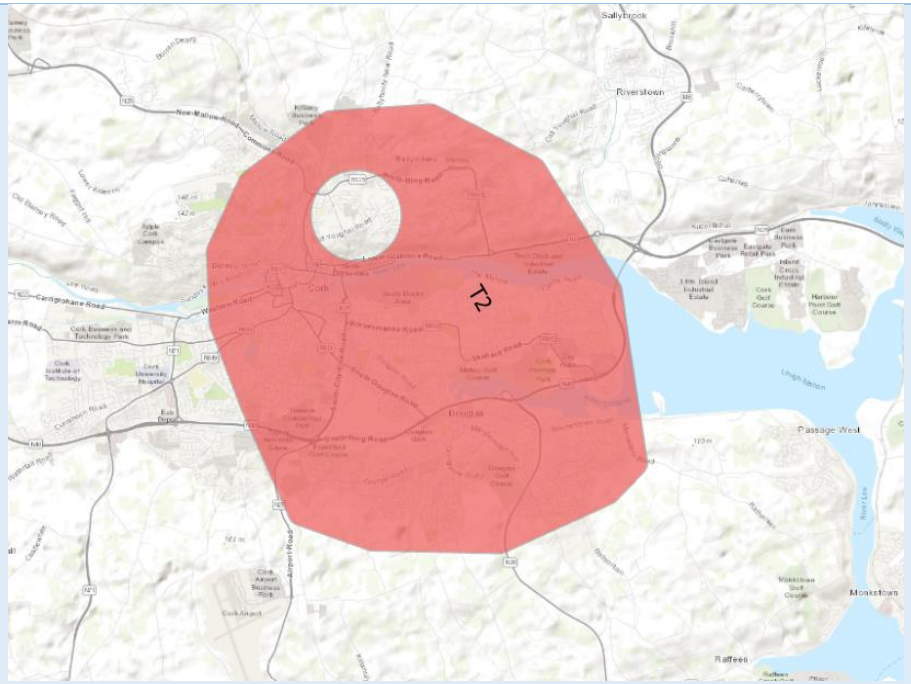 N.B. REFERENCE ONLY, NOT TO BE USED FOR NAVIGATION!
13/02/2026	29.7	T2: Start date amended to 19th February 2026.
15/02/2026	29.8	T3: Temporary area established for the period 16th February 2026 00:00 until 9th March 2026 00:00.

		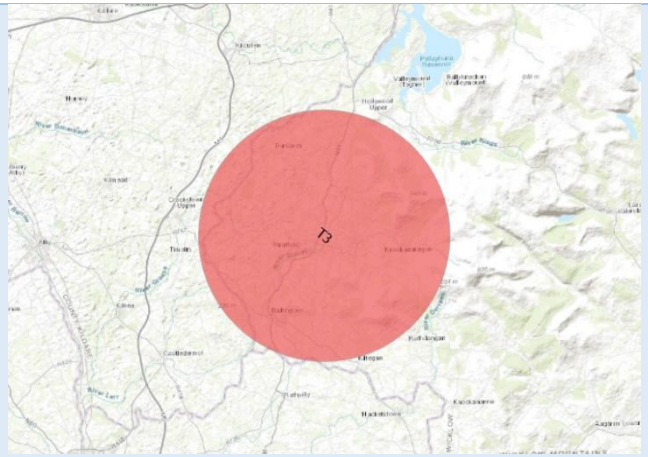 N.B. REFERENCE ONLY, NOT TO BE USED FOR NAVIGATION!
19/02/2026	29.9	T4: Temporary area established for the period 20th February 2026 00:00 until 20th May 2026 00:00. 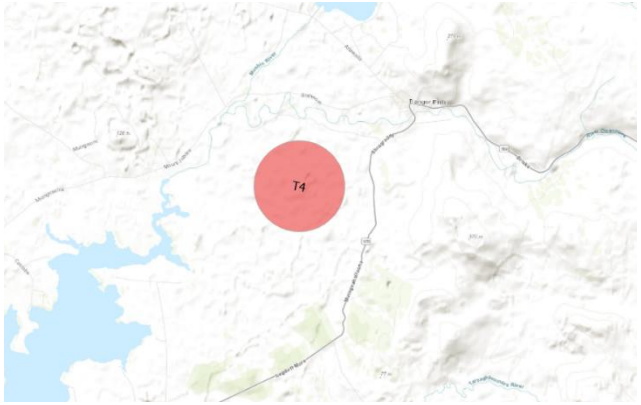 N.B. REFERENCE ONLY, NOT TO BE USED FOR NAVIGATION!
05/03/2026	29.10	T3: Temporary area removed. T5_A and T5_B: Temporary areas established for the period 6th March 2026 10:00 until 5th June 2026 18:00. T6: Temporary area established for the period 9th March 2026 09:00 until 13th March 2026 17:00.

		T7: Temporary area established for the period 12th March 2026 12:00 until 13th March 2026 12:00. T8: Temporary area established for the period 13th March 2026 00:01 until 13th March 2026 23:59. T9: Temporary area established for the period 17th March 2026 07:00 until 17th March 2026 19:00.
09.04.2026	29.11	T10: Temporary area established for the period 10th April 2026 06:00 until 10th April 2026 12:00. 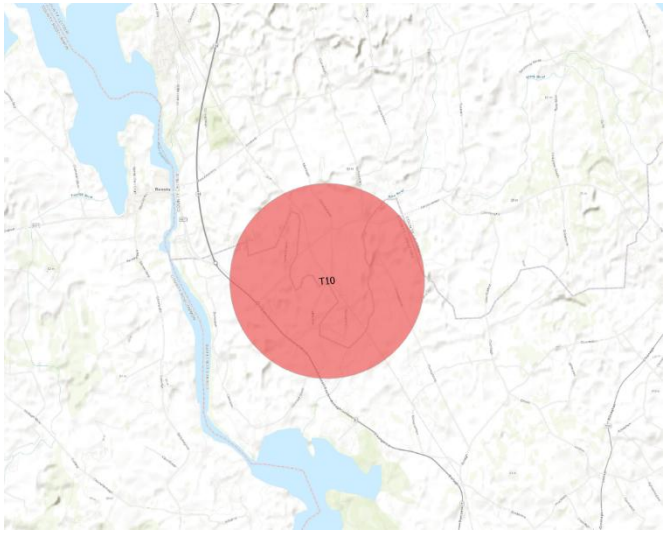 N.B. REFERENCE ONLY, NOT TO BE USED FOR NAVIGATION! T6, T7, T8, T9: Temporary areas removed.
12.04.2026	29.12	T10: Temporary area removed T11: Temporary area established for the period 12th April 2026 04:00 until 13th April 2026 20:00.
13.04.2026	29.13	T11: Temporary area extended until 14th April 2026 20:00.
14.04.2026	29.14	T11: Temporary area extended until 17th April 2026 20:00.
22.04.2026	29.15	T10: Temporary area re-established for the period 23rd April 2026 06:00 until 23rd April 2026 15:00. T11: Temporary area removed.
13.05.2026	30	U104: Coonagh Aerodrome Safety Information Area

		U105: BVLOS Cork Area 1
25.05.2026	30.1	T12: Temporary area established for the period 20th June 2026 09:00 until 21st June 2026 18:00. T1 applicable periods updated: • 28th May 2026 from 12:00 until 23:59 • 19th June 2026 from 12:00 until 23:59 • 21st June 2026 from 12:00 until 23:59 • 4th July 2026 from 12:00 until 23:59 • 11th July 2026 from 12:00 until 23:59 • 12th July 2026 from 12:00 until 23:59 T4 applicable period updated to: from 25th May 2026 18:00 until 20th August 2026 01:00.
02.06.2026	30.2	T13: Temporary area established for the period 3rd June 2026 05:00 until 30th June 2026 22:00.
07.06.2026	30.3	T14: Temporary area established for the period 8th June 2026 00:00 until 5th July 2026 00:00. T13: Contact details updated. T5_A and T5_B: Temporary area extended until 7th September 19:00.
11.06.2026	30.4	T15: Temporary area established for the period 11th June 2026 06:00 until 17th June 2026 18:00.
12.06.2026	30.5	T14: Area amended. T16: Temporary area established for the period 13th June 2026 16:00 until 15th June 2026 16:00. T17: Temporary area established for the period 14th June 2026 07:00 until 14th June 2026 18:00.
18.06.2026	30.6	T18 and T19: Temporary area established for the period 19th June 2026 08:00 until 21st June 2026 21:00
19.06.2026	30.7	T20_A, T20_B, T20_C: Temporary areas established for the period 19th June 2026 08:00 until 19th June 2026 20:00. T21_A, T21_B, T21_C, T21_D: Temporary areas established for the period 20th June 2026 07:30 until 20th June 2026 21:00. T22_A, T22_B, T22_C: Temporary areas established for the period 21st June 2026 07:30 until 21st June 2026 21:00.
30/06/2026	30.8	Temporary areas removed: T12, T13, T15, T16, T17, T18, T19, T20_A, T20_B, T20_C, T21_A, T21_B, T21_C, T21_D, T22_A, T22_B, T22_C. Areas U97 and U105 removed. Areas U28 and U29 amended. T23: Temporary area established for the period 1st July 2026 00:01 until 2nd July 2026 06:00.

		T24: Temporary area established for the period 1st July 2026 07:00 until 3rd July 2026 20:00. T25: Temporary area established for the period 4th July 2026 23:00 until 6th July 2026 02:00. T26: Temporary area established for the period 5th July 2026 12:00 until 7th July 2026 12:00. T27: Temporary area established for the period 5th July 2026 09:00 until 7th July 2026 15:00. T28: Temporary area established for the period 1st July 2026 08:00 until 1st July 2026 23:59. T29: Temporary area established for the period 2nd July 2026 09:00 until 3rd July 2026 20:00.
03/07/2026	30.9	T23, T24, T28 and T29 removed. T30: Temporary area established for the period 3rd July 2026 22:00 until 1st January 2027 23:59.
14/07/2026	30.10	T14, T25, T26 and T27 removed. T30: area amended T31: Temporary area established for the period 15th July 2026 01:00 until 17th July 2026 23:59. T32: Temporary area established for the period 15th July 2026 16:00 until 15th July 2026 20:30. T33: Temporary area established for the period 16th July 2026 01:00 until 16th July 2026 23:59. T34: Temporary area established for the period 16th July 2026 08:00 until 16th July 2026 19:00. T35: Temporary area established for the period 17th July 2026 16:00 until 17th July 2026 19:00. T36: Temporary area established for the period 18th July 2026 13:00 until 20th July 2026 00:00.
22/07/2026	30.11	T31, T32, T33, T34, T35, T36 removed. T37: Temporary area established for the period 23rd July 2026 01:00 until 23rd July 2026 23:59. T38: Temporary area established for the period 23rd July 2026 01:00 until 23rd July 2026 23:59.
25/07/2026	30.12	T37 and T38 removed. T39: Temporary area established for the period 27th July 2026 10:00 until 2nd August 2026 20:00. T40: Temporary area established for the period 28th July 2026 08:00 until 29th July 2026 17:00. T41: Temporary area established for the period 28th July 2026 08:00 until 29th July 2026 17:00. T42: Temporary area established for the period 1st August 2026 11:00 until 1st August 2026 19:00. T43: Temporary area established for the period 2nd August 2026 11:00 until 2nd August 2026 18:00.
04/08/2026	30.13	T39, T40, T41, T42 and T43 removed. T1 applicable periods updated: • 5th August 2026 from 12:00 until 23:59

		• 29th August 2026 from 12:00 until 23:59 • 1st October 2026 from 12:00 until 23:59 • 6th November 2026 from 12:00 until 23:59 • 8th November 2026 from 12:00 until 23:59 • 14th November 2026 from 12:00 until 23:59 • 17th November 2026 from 12:00 until 23:59 • 21st November 2026 from 12:00 until 23:59
20.08.2026	30.14	T4 applicable periods updated: 21st of August 01:00 until 21st of November 00:00 T44: Temporary area established for the period 26th August 2026 06:00 until 1st September 2026 09:00. T45: Temporary area established for the period 29th August 2026 08:00 until 2nd September 2026 21:00. T46: Temporary area established for the period 3rd September 2026 02:00 until 23:59. T47: Temporary area established for the period 6th September 2026 02:00 until 23:59.
28.08.2026	30.15	T45: Zone authority updated. T48: Temporary area established for the period 31st August 2026 08:00 until 2nd September 23:59.
04.09.2026	30.16	T44, T45, T46 and T48 removed. T49: Temporary area established for the period 6th September 2026 15:00 until 7th September 21:00. T50: Temporary area established for the period 6th September 2026 16:00 until 7th September 18:00. T51: Temporary area established for the period 7th September 2026 09:00 until 12th September 13:30. T52_A: Temporary area established for the period 8th September 2026 10:00 until 8th December 20:00. T52_B: Temporary area established for the period 8th September 2026 10:00 until 8th December 20:00.
10.09.2026	30.17	T5_A, T5_B, T47, T49 and T50 removed. T53: Temporary area established for the period 11th September 2026 05:30 until 14th September 12:00. T54: Temporary area established for the period 11th September 2026 05:30 until 14th September 12:30. T55: Temporary area established for the period 12th September 2026 from 07:30 until 13:30.
14.09.2026	30.18	T51, T53, T54 and T55 removed. T56: Temporary area established for the period 14th September 2026 17:00 until 16th September 12:00.
17.09.2026	30.19	T56 removed.

		T57: Temporary area established for the period 17th September 2026 12:00 until 20th September 23:59. T58: Temporary area established for the period 17th September 2026 12:00 until 19th September 23:59 and 20th September 2026 02:00 until 21st September 23:59. T59: Temporary area established for the period 18th September 2026 from 02:00 until 23:59. T60: Temporary area established for the period 20th September 2026 02:00 until 21st September 23:59.
25.09.2026	30.20	T58 applicable periods updated: 28th September 2026 02:00 until 29th September 23:59. T61: Temporary area established for the period 28th September 2026 02:00 until 23:59. T62: Temporary area established for the period 30th September 2026 02:00 until 23:59. T63: Temporary area established for the period 30th September 2026 02:00 until 1st October 23:59. T64: Temporary area established for the period 30th September 2026 02:00 until 1st October 23:59.
07.10.2026	30.21	T58, T61, T62 and T63 removed. T64: applicable periods updated: 15th October 2026 02:00 until 16th October 23:59. T65: Temporary area established for the period 8th October 2026 02:00 until 9th October 23:59. T66: Temporary area established for the period 12th October 2026 07:00 until 23:00. T67: Temporary area established for the period 12th October 2026 07:00 until 13th October 11:00. T68: Temporary area established for the period 12th October 2026 07:00 until 13th October 18:00. T69: Temporary area established for the period 15th October 2026 02:00 until 16th October 23:59.
14.10.2026	30.22	T65, T66, T67 and T68 removed. T70: Temporary area established for the period 15th October 2026 18:00 until 22:30.