


Irish Aviation Authority The Times Building 11-12 D'Olier Street Dublin 2, Ireland www.iaa.ie	Údarás Eitlíochta na hÉireann Foirgneamh na hAmanna 11-12 Sráid D'Olier Baile Átha Cliath 2, Éire	AERONAUTICAL NOTICE NO. U.04 ISSUE 29.8 DATE 15.02.2026	
--	---	---	---

Direction on Unmanned Aircraft Systems (UAS) Geographical Zones

The Irish Aviation Authority, pursuant to Article 15(1)(a) 'Operational conditions for UAS geographical zones' of Regulation (EU) 2019/947, and of Articles 7 & 10 of the Irish Aviation Authority (Rules of the Air) Order, 2019 (S.I. No. 266 of 2019), hereby directs that as and from 23:00hrs on 15th February 2026 the extent of the UAS geographical zones shall be as outlined in this document and associated appendices.

The purpose of this direction is to define each Unmanned Aircraft System (UAS) Geographical Zone within the Shannon Flight Information Region (FIR).

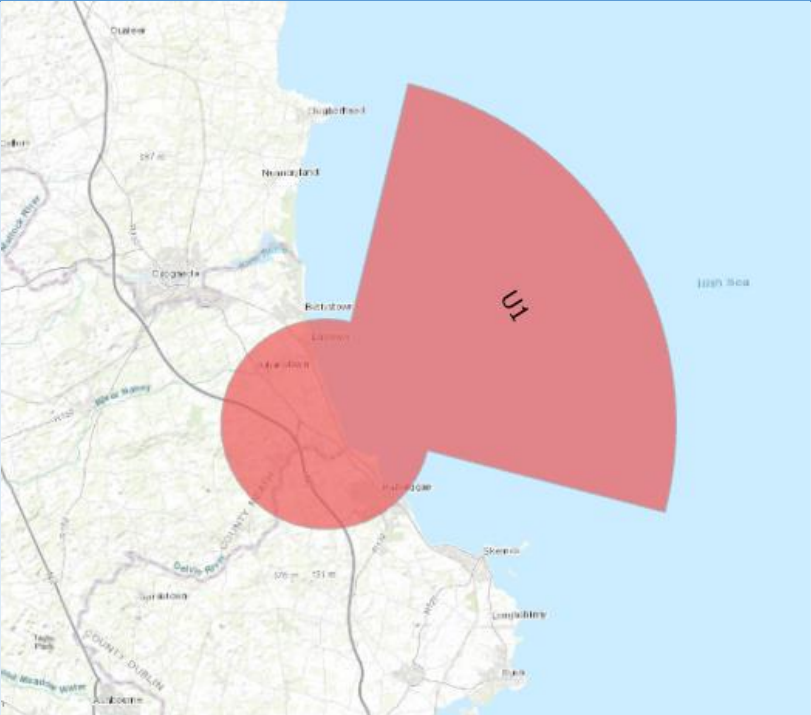
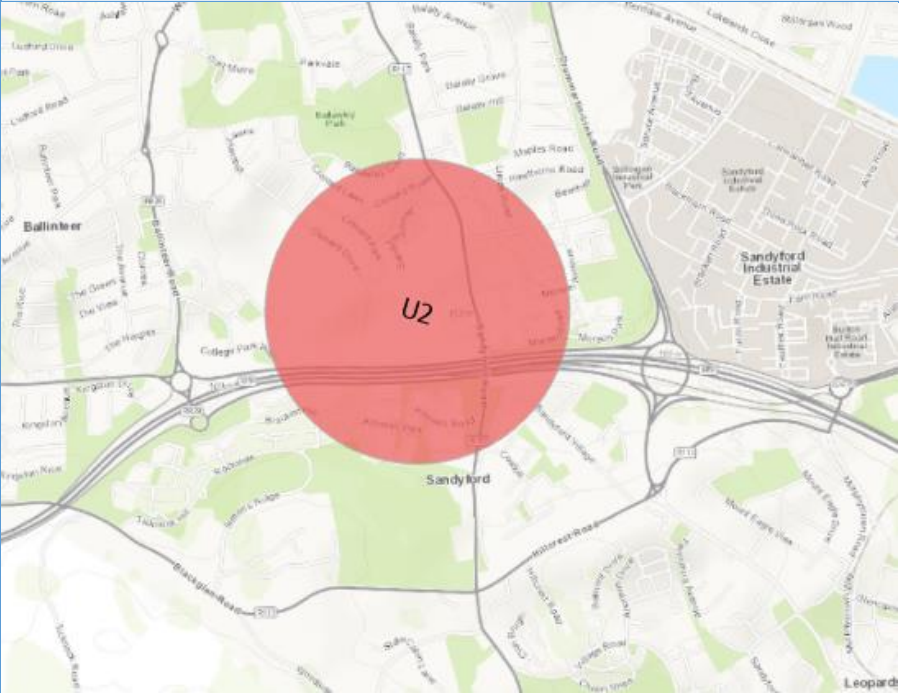
As required by Reg (EU) 2019/947 article 15, the information on where and how the data on UAS geographical zones is publicly available in the common unique digital format, is published in Section ENR 5.3.1 'Other activities of a dangerous nature' of the aeronautical information publication (AIP). The common unique digital format follows the EUROCAE ED-269 and EUROCAE ED-318 standards.

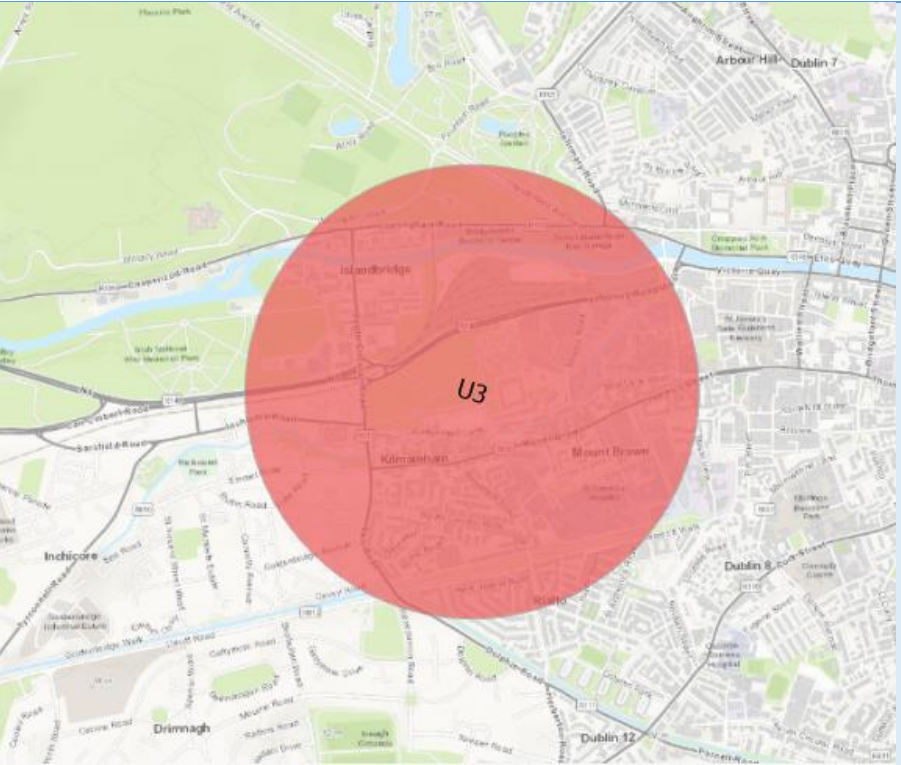
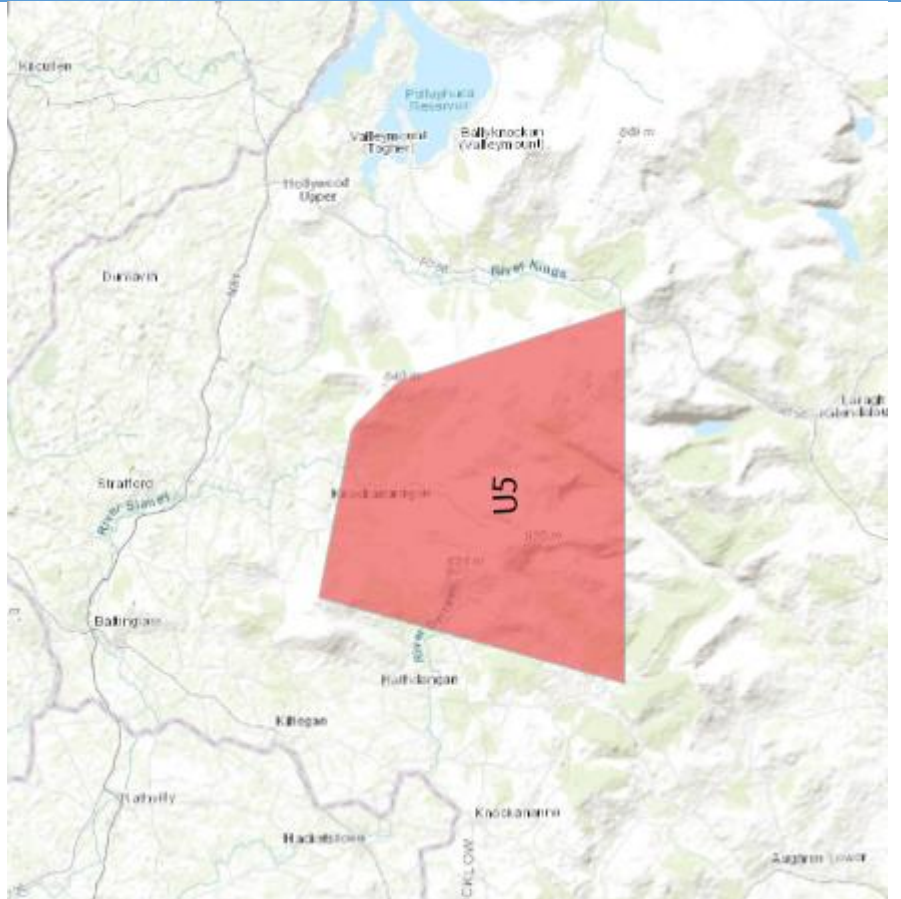
The current version is "20260215_UAS_Zones_Ireland_V1", which is publicly available via the following web-link:
<https://www.iaa.ie/general-aviation/drones/uas-geographic-zones>.

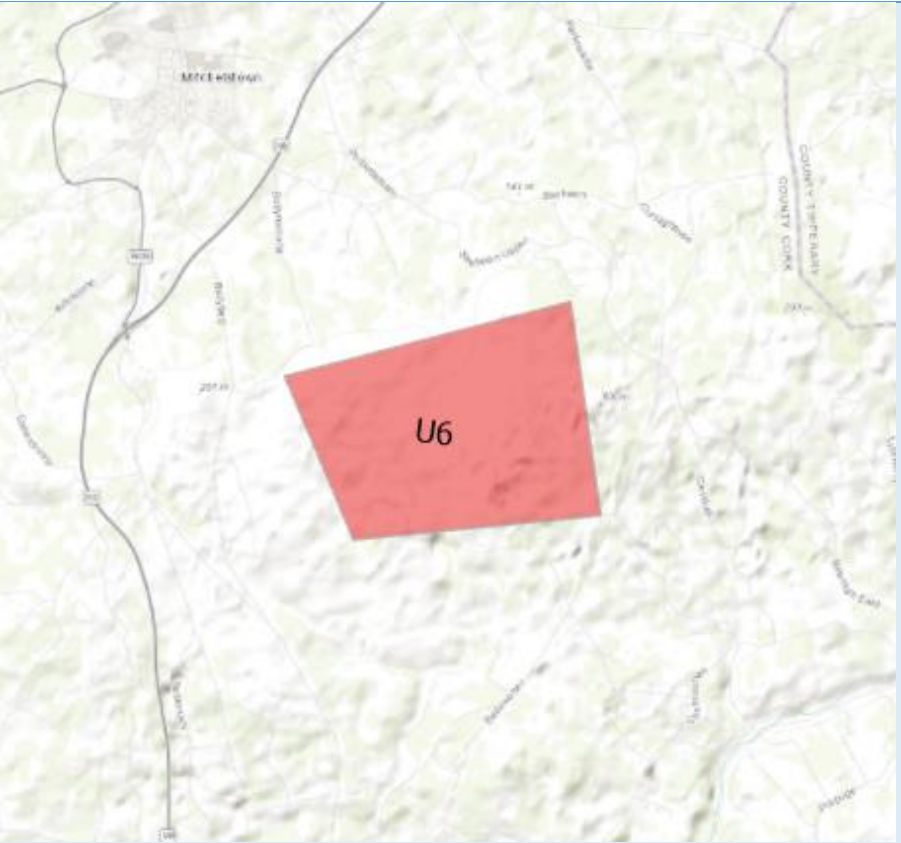
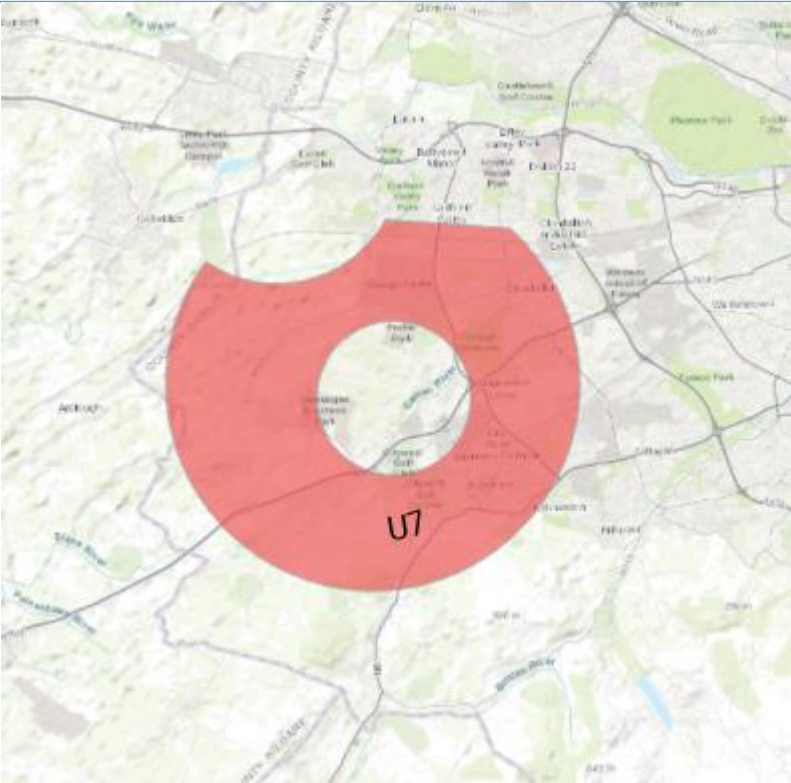
A list of published UAS geographical zones can be found in Appendix 1 of this document.

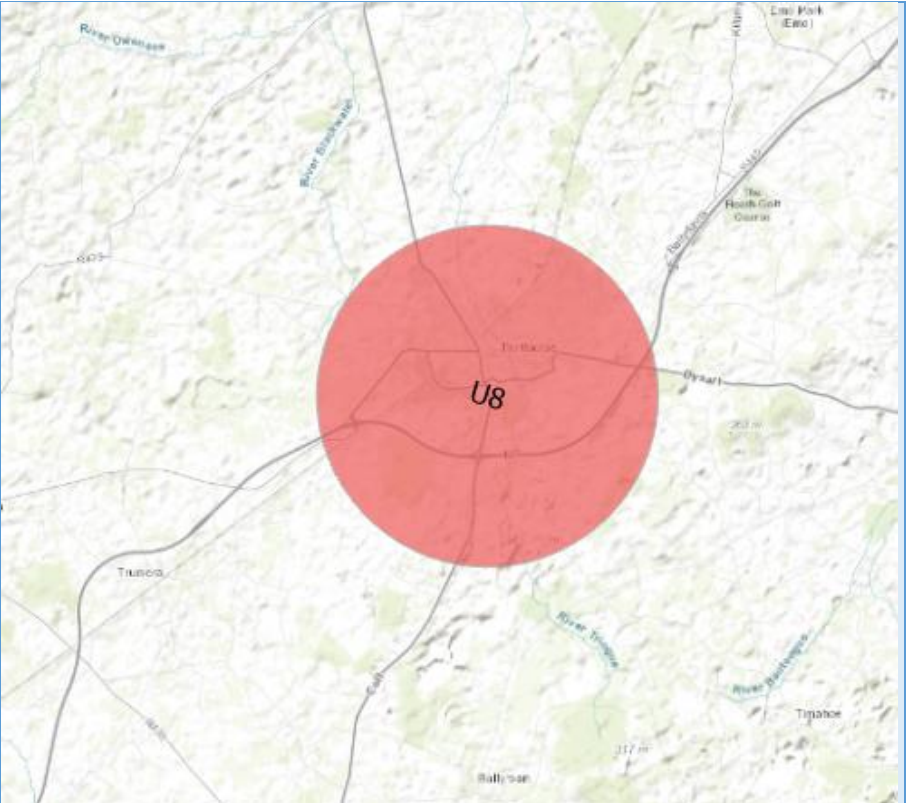
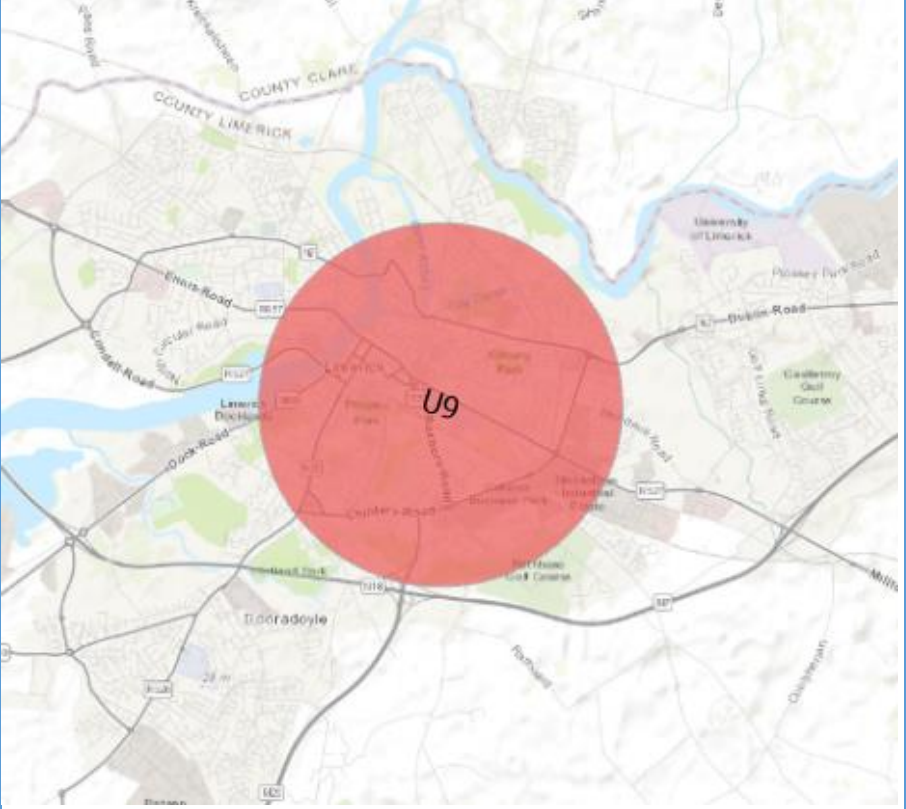
This notice replaces Aeronautical Notice U.04 at issue 29.7, which should be discarded.

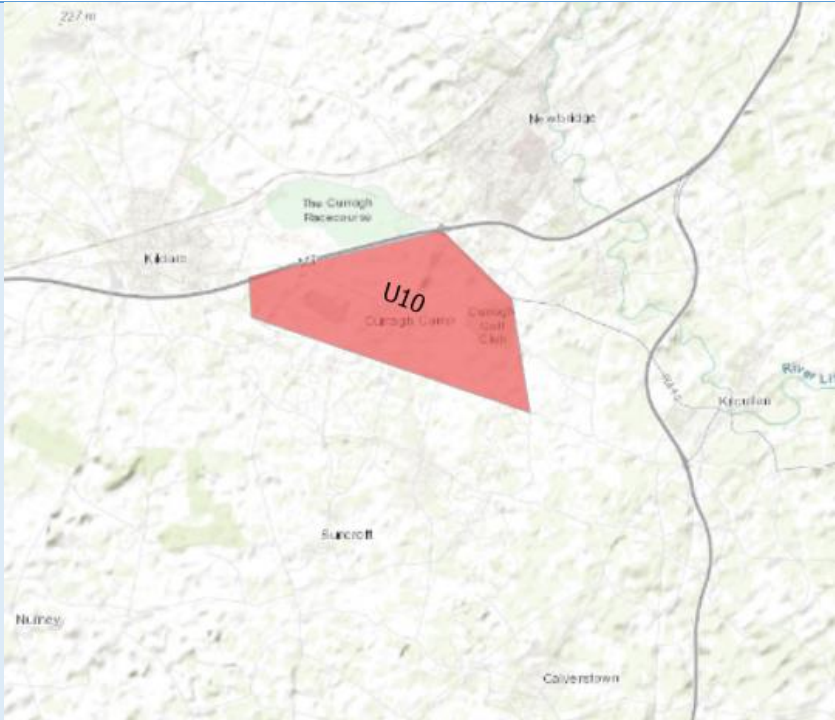
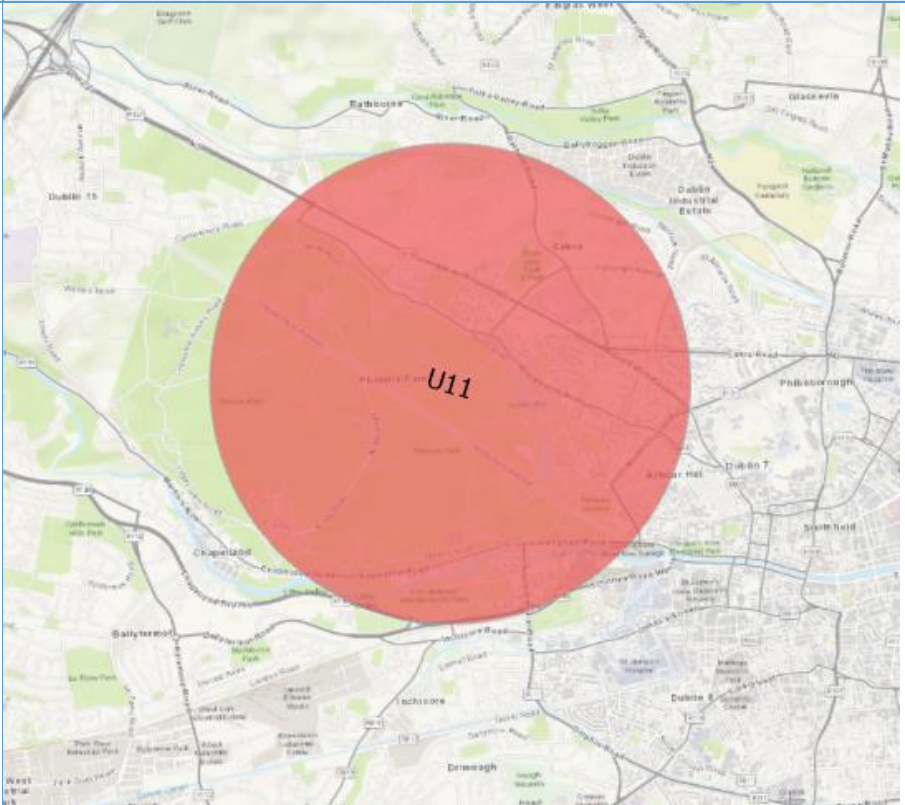
Declan Fitzpatrick
Chief Executive
Irish Aviation Authority
13/02/2026



UGZ ID	Zone definition	
U1	See Section ENR 5.3.1 'Other activities of a dangerous nature' of the aeronautical information publication (AIP)	 <p>A map of the Dublin region showing the UAS Geographical Zone U1. The zone is a large red area covering the city of Dublin and extending into the surrounding countryside. The zone is labeled 'U1' in the center. The map shows the city of Dublin, the River Liffey, and the surrounding countryside. The zone is defined by a red boundary that follows the coastline and extends inland.</p> <p>N.B. REFERENCE ONLY, NOT TO BE USED FOR NAVIGATION!</p>
U2	See Section ENR 5.3.1 'Other activities of a dangerous nature' of the aeronautical information publication (AIP)	 <p>A map of the Sandyford area showing the UAS Geographical Zone U2. The zone is a large red area covering the city of Sandyford and extending into the surrounding countryside. The zone is labeled 'U2' in the center. The map shows the city of Sandyford, the River Dodder, and the surrounding countryside. The zone is defined by a red boundary that follows the coastline and extends inland.</p> <p>N.B. REFERENCE ONLY, NOT TO BE USED FOR NAVIGATION!</p>


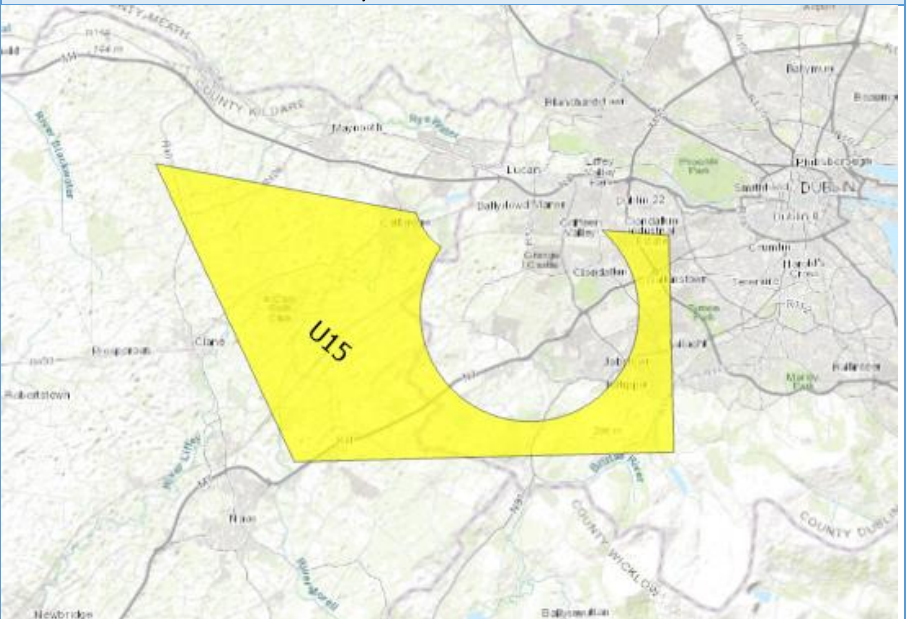
U3	See Section ENR 5.3.1 'Other activities of a dangerous nature' of the aeronautical information publication (AIP)	 <p>A map of Dublin, Ireland, showing a large red circular area labeled 'U3' in the center. The area covers parts of Dublin 7, 8, 9, 10, 11, and 12. The red area is semi-transparent, allowing the underlying map details to be seen. The label 'U3' is in a bold, black, sans-serif font.</p>
N.B. REFERENCE ONLY, NOT TO BE USED FOR NAVIGATION!		
U5	See Section ENR 5.3.1 'Other activities of a dangerous nature' of the aeronautical information publication (AIP)	 <p>A map of a rural area in Ireland, showing a red polygonal area labeled 'U5' in the center. The area is irregular in shape and covers a region with hills and some small settlements. The red area is semi-transparent, allowing the underlying map details to be seen. The label 'U5' is in a bold, black, sans-serif font.</p>
N.B. REFERENCE ONLY, NOT TO BE USED FOR NAVIGATION!		

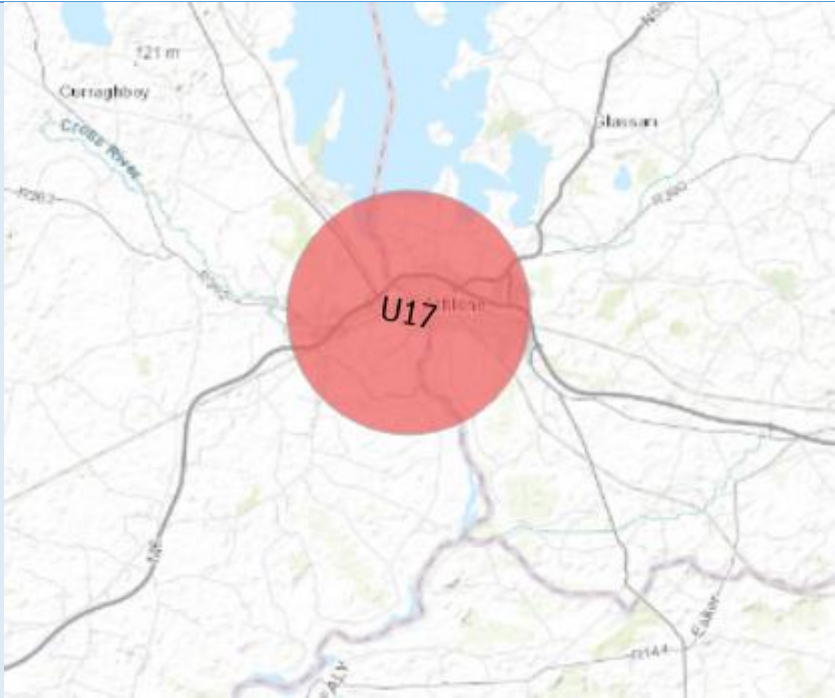
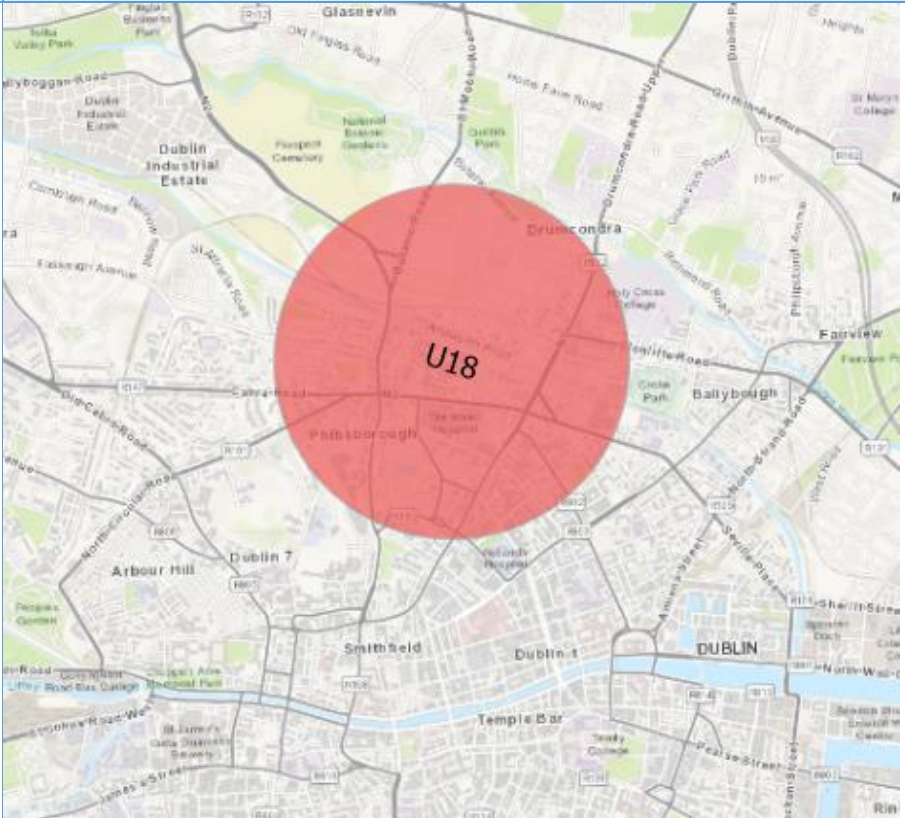
U6	See Section ENR 5.3.1 'Other activities of a dangerous nature' of the aeronautical information publication (AIP)	 <p>A topographic map showing a red quadrilateral area labeled 'U6'. The area is situated in a rural landscape with roads and some buildings visible. The map is oriented with North at the top.</p>
N.B. REFERENCE ONLY, NOT TO BE USED FOR NAVIGATION!		
U7	See Section ENR 5.3.1 'Other activities of a dangerous nature' of the aeronautical information publication (AIP)	 <p>A topographic map showing a red circular area labeled 'U7'. The area is centered on a town, with various streets and landmarks visible. The map is oriented with North at the top.</p>
N.B. REFERENCE ONLY, NOT TO BE USED FOR NAVIGATION!		

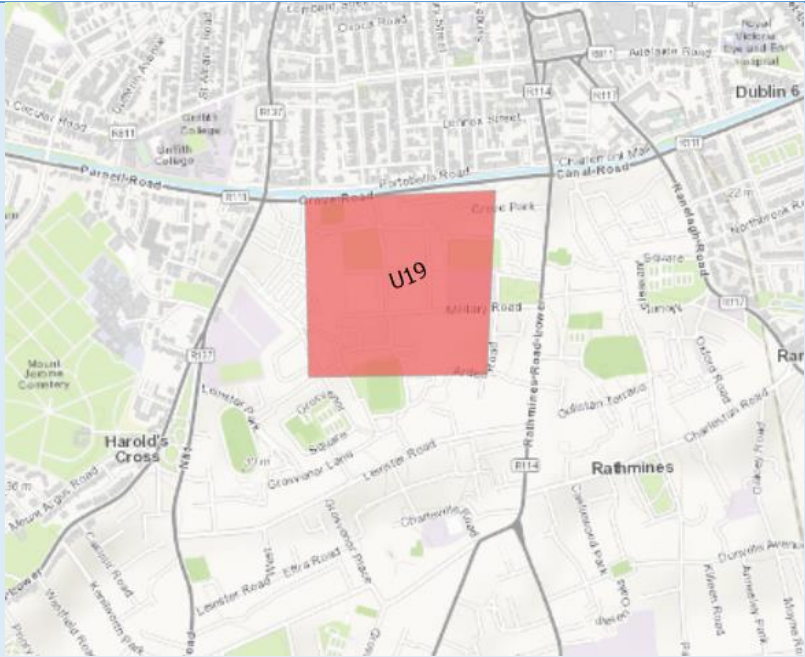
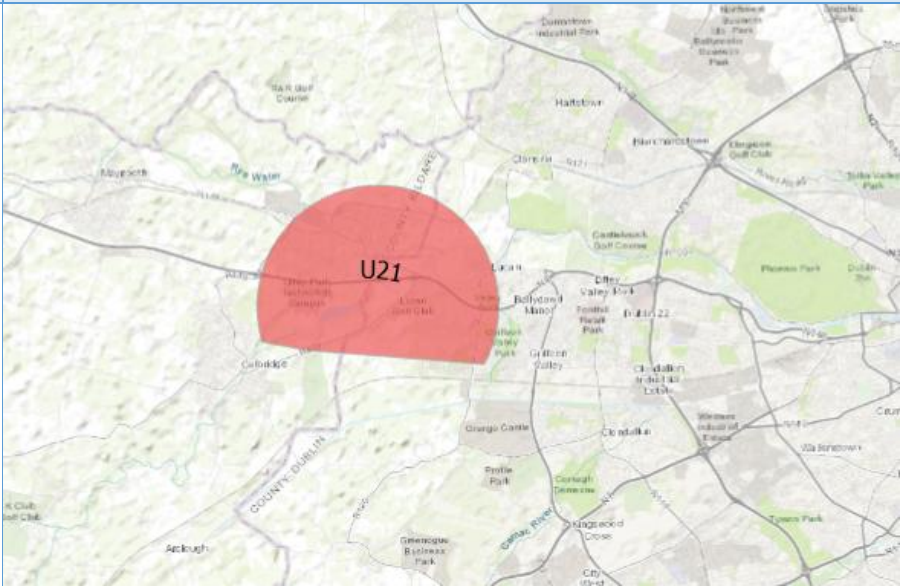
U8	See Section ENR 5.3.1 'Other activities of a dangerous nature' of the aeronautical information publication (AIP)	 <p>A map showing a large red circular zone labeled 'U8' centered over a rural area. The map includes labels for 'River Glenties', 'River Bushmilla', 'The Roads Golf Course', 'Timonee', and 'Ballyvaughan'. A blue banner at the bottom of the map area contains the text 'N.B. REFERENCE ONLY, NOT TO BE USED FOR NAVIGATION!'.</p>
U9	See Section ENR 5.3.1 'Other activities of a dangerous nature' of the aeronautical information publication (AIP)	 <p>A map showing a large red circular zone labeled 'U9' centered over an urban area. The map includes labels for 'COUNTY CLARE', 'COUNTY LIMERICK', 'University of Limerick', 'Doradoyle', and 'St. John's'. A blue banner at the bottom of the map area contains the text 'N.B. REFERENCE ONLY, NOT TO BE USED FOR NAVIGATION!'.</p>

U10	See Section ENR 5.3.1 'Other activities of a dangerous nature' of the aeronautical information publication (AIP)	 <p>A map showing the U10 UAS Geographical Zone, which is a red-shaded area located near the Curragh Racecourse and the Curragh Golf Club. The zone is labeled 'U10' and 'Curragh Golf Club'. Surrounding areas include Kildare, Newbridge, Kesh, Sunning, Nurey, and Conventown. The River Liffey is also visible.</p>
N.B. REFERENCE ONLY, NOT TO BE USED FOR NAVIGATION!		
U11	See Section ENR 5.3.1 'Other activities of a dangerous nature' of the aeronautical information publication (AIP)	 <p>A map showing the U11 UAS Geographical Zone, which is a large red-shaded circular area covering a significant portion of the Dublin region. The zone is labeled 'U11'. Surrounding areas include Dublin 15, Chapelizod, Ballymore, Rathfriland, and various other Dublin districts. The River Liffey is also visible.</p>
N.B. REFERENCE ONLY, NOT TO BE USED FOR NAVIGATION!		

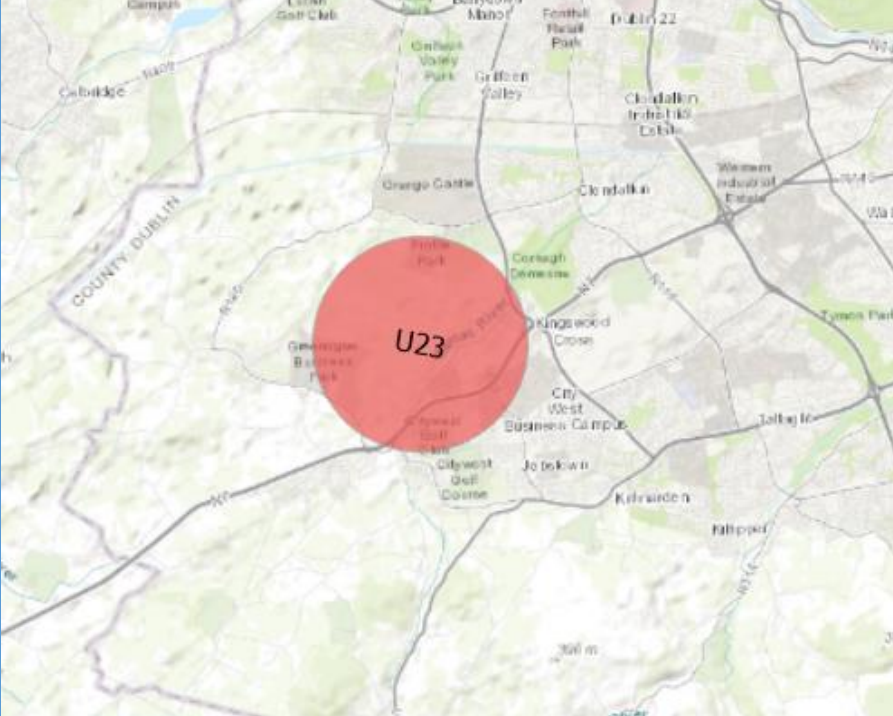

U12	See Section ENR 5.3.1 'Other activities of a dangerous nature' of the aeronautical information publication (AIP)	 <p>A map of the coastal region of Ireland, showing the coastline from Galway to Dublin. A large red circle labeled 'U12' is overlaid on the map, covering the coastal waters and extending inland. The circle is semi-transparent, allowing the map details to be seen through it. The label 'U12' is in black text in the center of the circle.</p>
N.B. REFERENCE ONLY, NOT TO BE USED FOR NAVIGATION!		
U13	See Section ENR 5.3.1 'Other activities of a dangerous nature' of the aeronautical information publication (AIP)	 <p>A map of the coastal region of Ireland, showing the coastline from Galway to Dublin. A large red rectangle labeled 'U13' is overlaid on the map, covering the coastal waters and extending inland. The rectangle is semi-transparent, allowing the map details to be seen through it. The label 'U13' is in black text in the center of the rectangle.</p>
N.B. REFERENCE ONLY, NOT TO BE USED FOR NAVIGATION!		

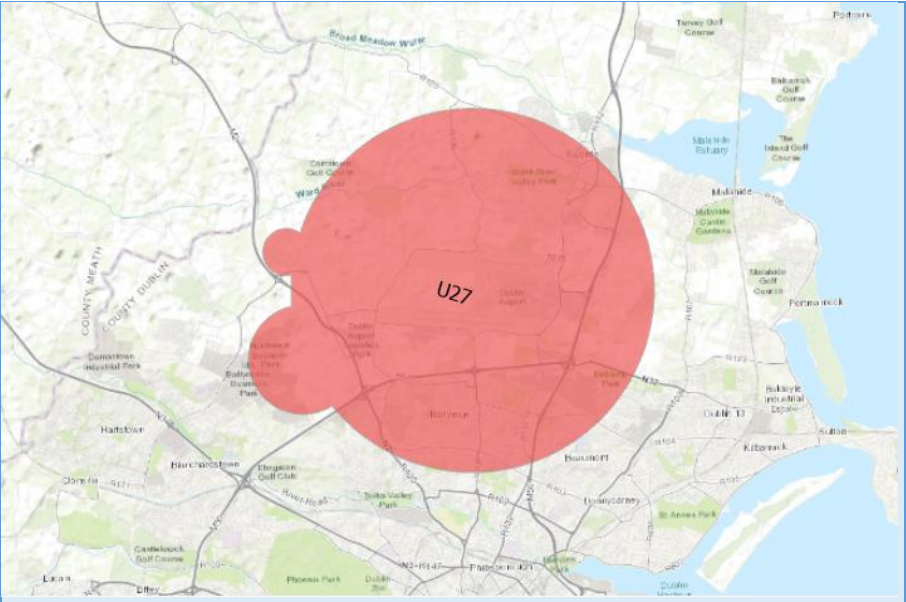
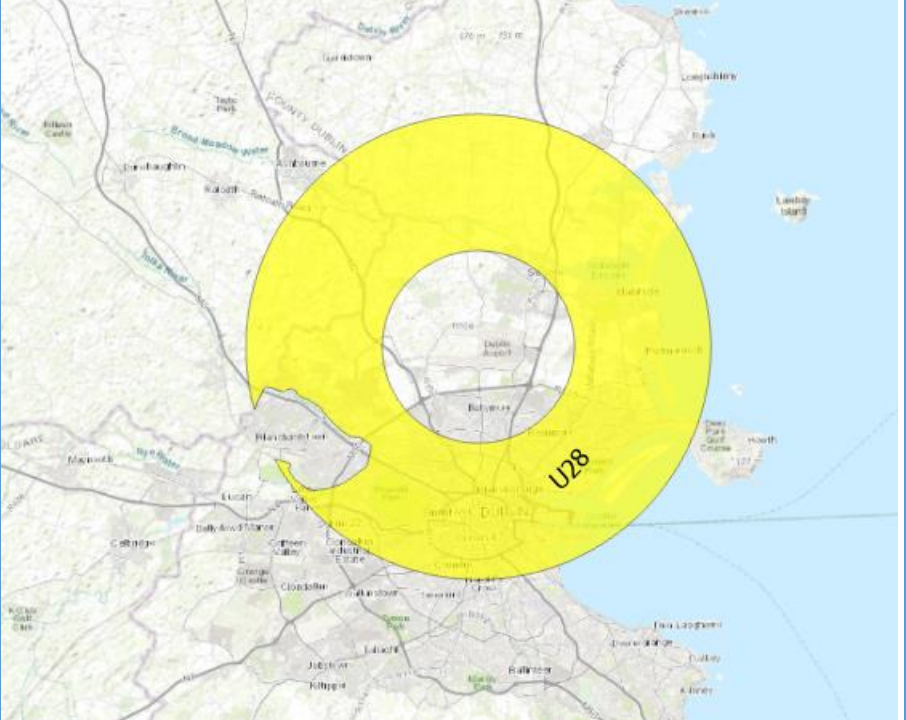
U14	See Section ENR 5.3.1 'Other activities of a dangerous nature' of the aeronautical information publication (AIP)	 <p>A map showing the coastal region of Ireland, including County Kerry and County Wick. A red quadrilateral area labeled 'U14' is overlaid on the map, covering a portion of the sea and coastline. The area is tilted slightly to the right.</p>
N.B. REFERENCE ONLY, NOT TO BE USED FOR NAVIGATION!		
U15	See Section ENR 5.3.1 'Other activities of a dangerous nature' of the aeronautical information publication (AIP)	 <p>A detailed map of the Dublin region, showing the city and surrounding areas. A yellow irregularly shaped area labeled 'U15' is overlaid on the map, covering a large portion of the city and extending into the surrounding countryside. The area is roughly rectangular with a large semi-circular cutout on the right side.</p>
N.B. REFERENCE ONLY, NOT TO BE USED FOR NAVIGATION!		

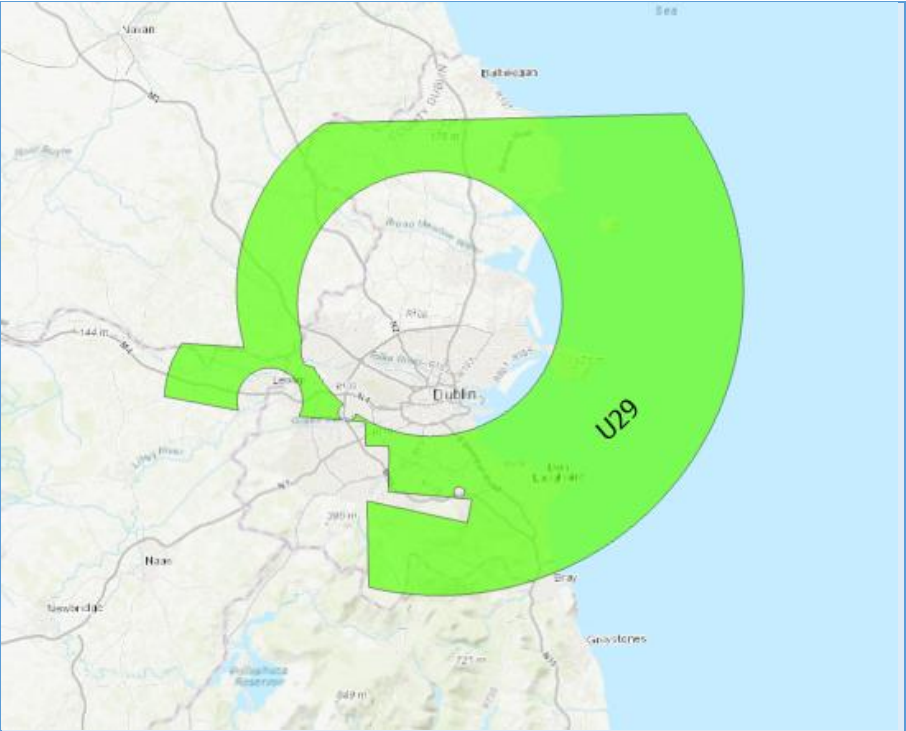
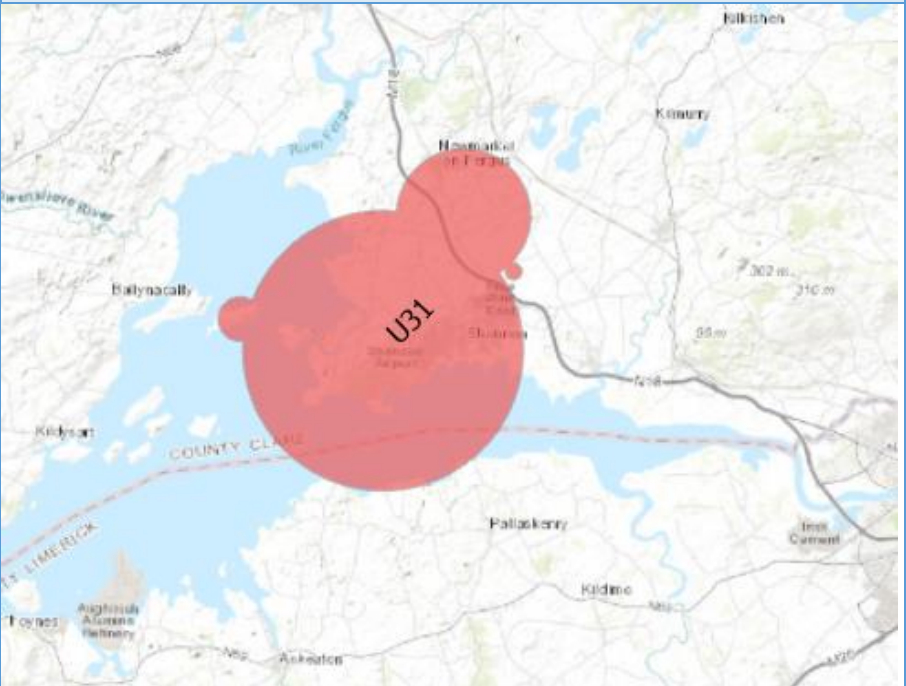
U17	See Section ENR 5.3.1 'Other activities of a dangerous nature' of the aeronautical information publication (AIP)	 <p>A map showing the geographical area for UAS zone U17. A large red circle is centered over the area around Glasnevin and the River Dodder. The map includes labels for 'Curraghboy', 'Glasnevin', 'R202', 'R200', 'R144', and 'A14'.</p>
N.B. REFERENCE ONLY, NOT TO BE USED FOR NAVIGATION!		
U18	See Section ENR 5.3.1 'Other activities of a dangerous nature' of the aeronautical information publication (AIP)	 <p>A detailed map of Dublin showing the geographical area for UAS zone U18. A large red circle is centered over the city center, covering areas like Crumlin, Ballybough, and the River Liffey. The map includes numerous street names and area labels such as 'Dublin Industrial Estate', 'Arbour Hill', 'Smithfield', 'Dublin 7', 'Dublin 1', 'Temple Bar', 'Ballybough', 'Crumlin', 'R112', 'R114', 'R116', 'R118', 'R120', 'R122', 'R124', 'R126', 'R128', 'R130', 'R132', 'R134', 'R136', 'R138', 'R140', 'R142', 'R144', 'R146', 'R148', 'R150', 'R152', 'R154', 'R156', 'R158', 'R160', 'R162', 'R164', 'R166', 'R168', 'R170', 'R172', 'R174', 'R176', 'R178', 'R180', 'R182', 'R184', 'R186', 'R188', 'R190', 'R192', 'R194', 'R196', 'R198', 'R200', 'R202', 'R204', 'R206', 'R208', 'R210', 'R212', 'R214', 'R216', 'R218', 'R220', 'R222', 'R224', 'R226', 'R228', 'R230', 'R232', 'R234', 'R236', 'R238', 'R240', 'R242', 'R244', 'R246', 'R248', 'R250', 'R252', 'R254', 'R256', 'R258', 'R260', 'R262', 'R264', 'R266', 'R268', 'R270', 'R272', 'R274', 'R276', 'R278', 'R280', 'R282', 'R284', 'R286', 'R288', 'R290', 'R292', 'R294', 'R296', 'R298', 'R300', 'R302', 'R304', 'R306', 'R308', 'R310', 'R312', 'R314', 'R316', 'R318', 'R320', 'R322', 'R324', 'R326', 'R328', 'R330', 'R332', 'R334', 'R336', 'R338', 'R340', 'R342', 'R344', 'R346', 'R348', 'R350', 'R352', 'R354', 'R356', 'R358', 'R360', 'R362', 'R364', 'R366', 'R368', 'R370', 'R372', 'R374', 'R376', 'R378', 'R380', 'R382', 'R384', 'R386', 'R388', 'R390', 'R392', 'R394', 'R396', 'R398', 'R400', 'R402', 'R404', 'R406', 'R408', 'R410', 'R412', 'R414', 'R416', 'R418', 'R420', 'R422', 'R424', 'R426', 'R428', 'R430', 'R432', 'R434', 'R436', 'R438', 'R440', 'R442', 'R444', 'R446', 'R448', 'R450', 'R452', 'R454', 'R456', 'R458', 'R460', 'R462', 'R464', 'R466', 'R468', 'R470', 'R472', 'R474', 'R476', 'R478', 'R480', 'R482', 'R484', 'R486', 'R488', 'R490', 'R492', 'R494', 'R496', 'R498', 'R500', 'R502', 'R504', 'R506', 'R508', 'R510', 'R512', 'R514', 'R516', 'R518', 'R520', 'R522', 'R524', 'R526', 'R528', 'R530', 'R532', 'R534', 'R536', 'R538', 'R540', 'R542', 'R544', 'R546', 'R548', 'R550', 'R552', 'R554', 'R556', 'R558', 'R560', 'R562', 'R564', 'R566', 'R568', 'R570', 'R572', 'R574', 'R576', 'R578', 'R580', 'R582', 'R584', 'R586', 'R588', 'R590', 'R592', 'R594', 'R596', 'R598', 'R600', 'R602', 'R604', 'R606', 'R608', 'R610', 'R612', 'R614', 'R616', 'R618', 'R620', 'R622', 'R624', 'R626', 'R628', 'R630', 'R632', 'R634', 'R636', 'R638', 'R640', 'R642', 'R644', 'R646', 'R648', 'R650', 'R652', 'R654', 'R656', 'R658', 'R660', 'R662', 'R664', 'R666', 'R668', 'R670', 'R672', 'R674', 'R676', 'R678', 'R680', 'R682', 'R684', 'R686', 'R688', 'R690', 'R692', 'R694', 'R696', 'R698', 'R700', 'R702', 'R704', 'R706', 'R708', 'R710', 'R712', 'R714', 'R716', 'R718', 'R720', 'R722', 'R724', 'R726', 'R728', 'R730', 'R732', 'R734', 'R736', 'R738', 'R740', 'R742', 'R744', 'R746', 'R748', 'R750', 'R752', 'R754', 'R756', 'R758', 'R760', 'R762', 'R764', 'R766', 'R768', 'R770', 'R772', 'R774', 'R776', 'R778', 'R780', 'R782', 'R784', 'R786', 'R788', 'R790', 'R792', 'R794', 'R796', 'R798', 'R800', 'R802', 'R804', 'R806', 'R808', 'R810', 'R812', 'R814', 'R816', 'R818', 'R820', 'R822', 'R824', 'R826', 'R828', 'R830', 'R832', 'R834', 'R836', 'R838', 'R840', 'R842', 'R844', 'R846', 'R848', 'R850', 'R852', 'R854', 'R856', 'R858', 'R860', 'R862', 'R864', 'R866', 'R868', 'R870', 'R872', 'R874', 'R876', 'R878', 'R880', 'R882', 'R884', 'R886', 'R888', 'R890', 'R892', 'R894', 'R896', 'R898', 'R900', 'R902', 'R904', 'R906', 'R908', 'R910', 'R912', 'R914', 'R916', 'R918', 'R920', 'R922', 'R924', 'R926', 'R928', 'R930', 'R932', 'R934', 'R936', 'R938', 'R940', 'R942', 'R944', 'R946', 'R948', 'R950', 'R952', 'R954', 'R956', 'R958', 'R960', 'R962', 'R964', 'R966', 'R968', 'R970', 'R972', 'R974', 'R976', 'R978', 'R980', 'R982', 'R984', 'R986', 'R988', 'R990', 'R992', 'R994', 'R996', 'R998', 'R1000'.</p>
N.B. REFERENCE ONLY, NOT TO BE USED FOR NAVIGATION!		

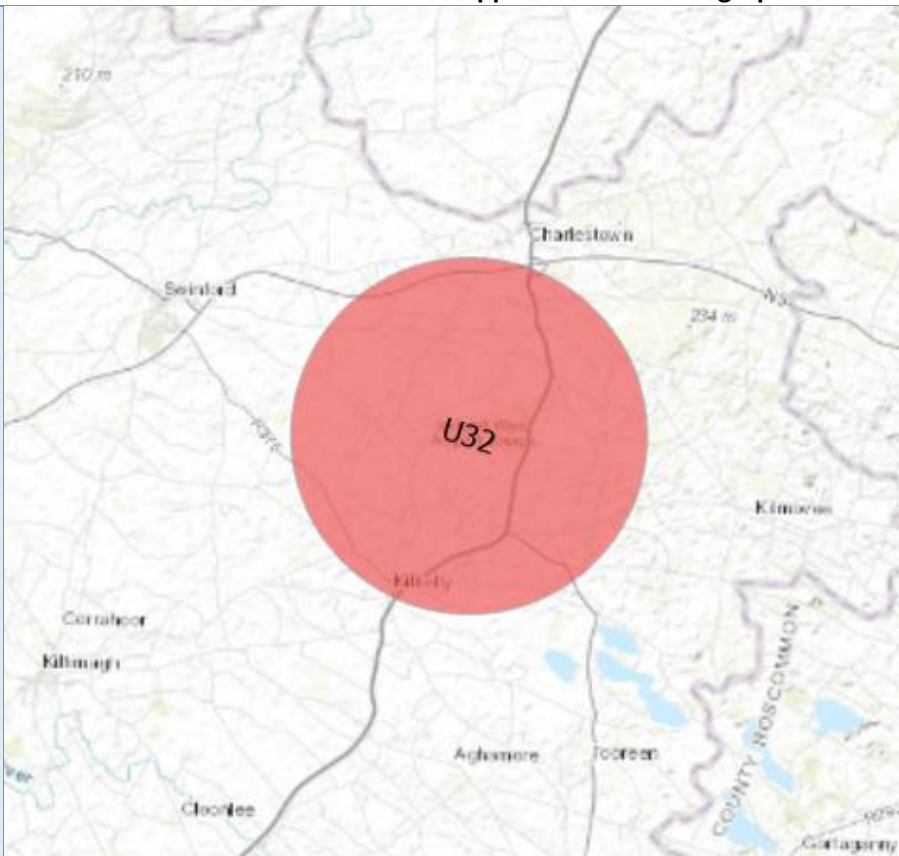

U19	See Section ENR 5.3.1 'Other activities of a dangerous nature' of the aeronautical information publication (AIP)	 <p>A map of the U19 UAS Geographical Zone, which is a red-shaded rectangular area in the center of the map. The map shows a suburban area with roads, parks, and buildings. Key locations include Harold's Cross, Rathmines, and various roads like Rathmines Road, Rathmines Road Lower, and Rathmines Road Upper. The zone is labeled 'U19' in the center.</p> <p>N.B. REFERENCE ONLY, NOT TO BE USED FOR NAVIGATION!</p>
U21	See Section ENR 5.3.1 'Other activities of a dangerous nature' of the aeronautical information publication (AIP)	 <p>A map of the U21 UAS Geographical Zone, which is a red-shaded semi-circular area in the center of the map. The map shows a suburban area with roads, parks, and buildings. Key locations include Harold's Cross, Rathmines, and various roads like Rathmines Road, Rathmines Road Lower, and Rathmines Road Upper. The zone is labeled 'U21' in the center.</p> <p>N.B. REFERENCE ONLY, NOT TO BE USED FOR NAVIGATION!</p>

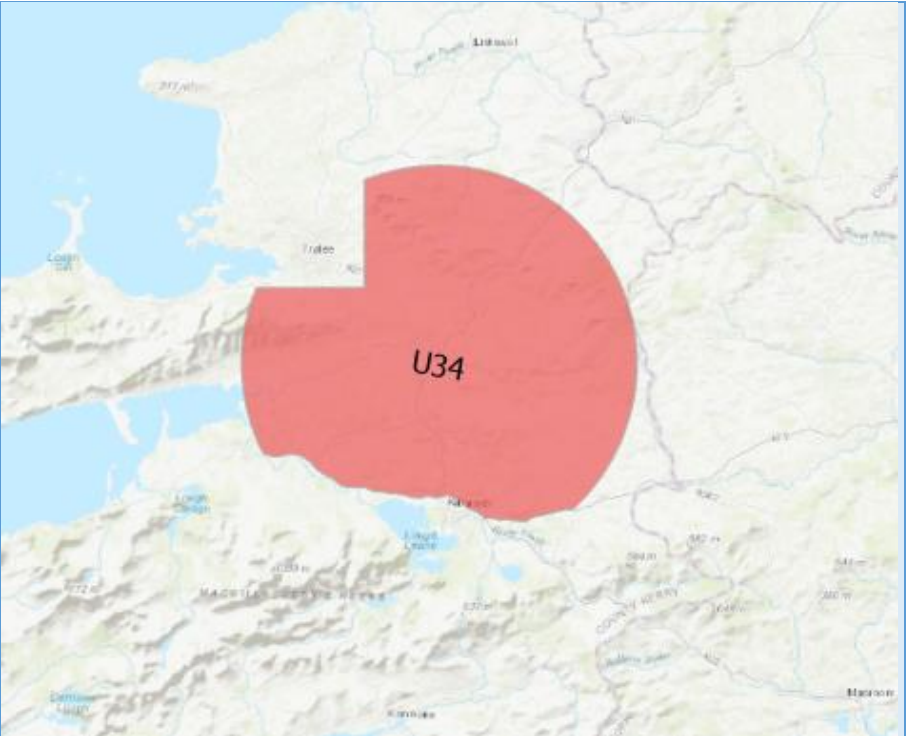
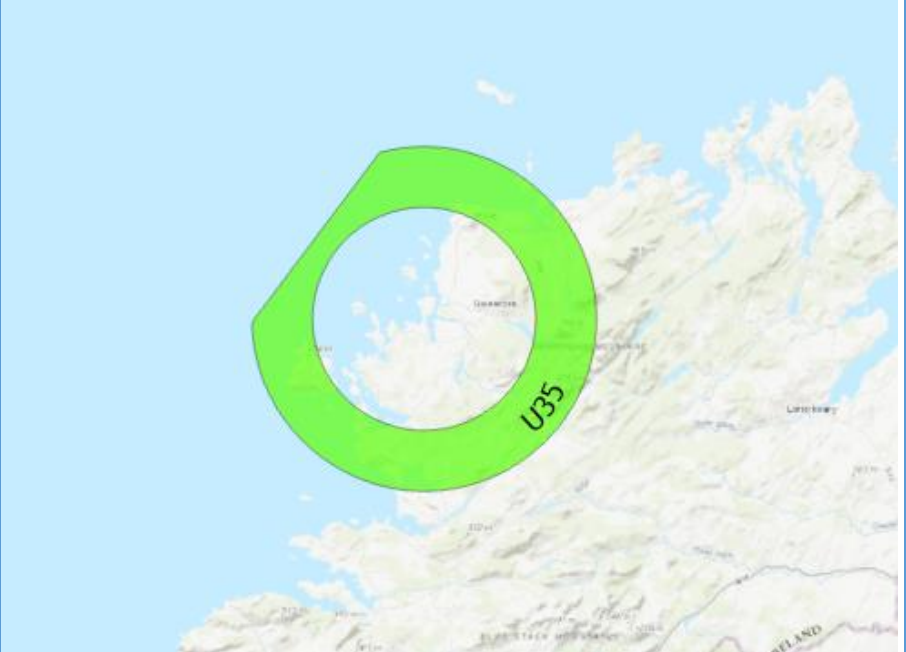
Appendix 1: UAS Geographical Zones



<p>U23</p>	<p>See Section ENR 5.3.1 ‘Other activities of a dangerous nature’ of the aeronautical information publication (AIP)</p>	 <p>N.B. REFERENCE ONLY, NOT TO BE USED FOR NAVIGATION!</p>
<p>U26</p>	<p>See Section ENR 5.3.1 ‘Other activities of a dangerous nature’ of the aeronautical information publication (AIP)</p>	 <p>N.B. REFERENCE ONLY, NOT TO BE USED FOR NAVIGATION!</p>

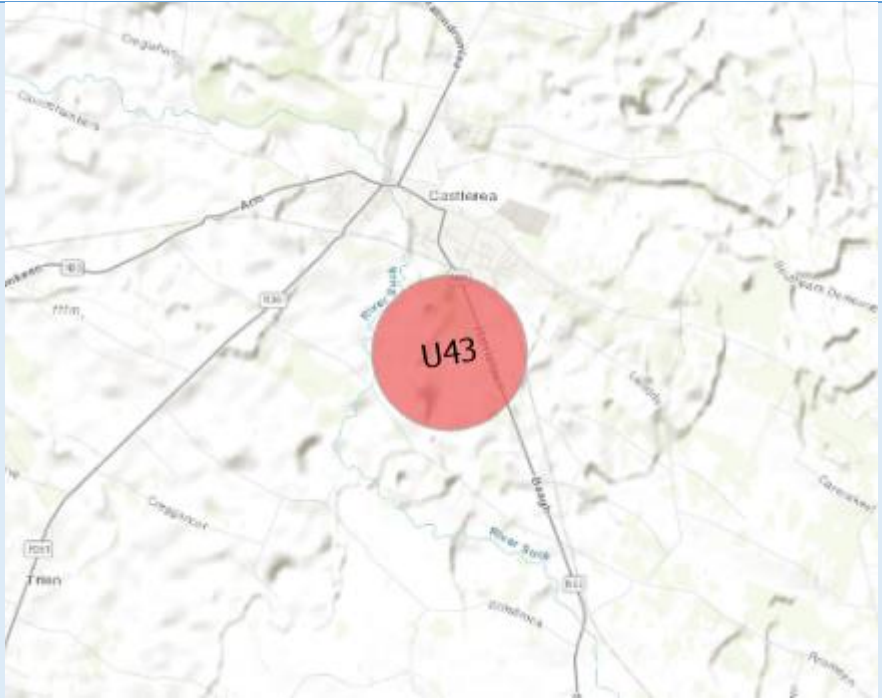
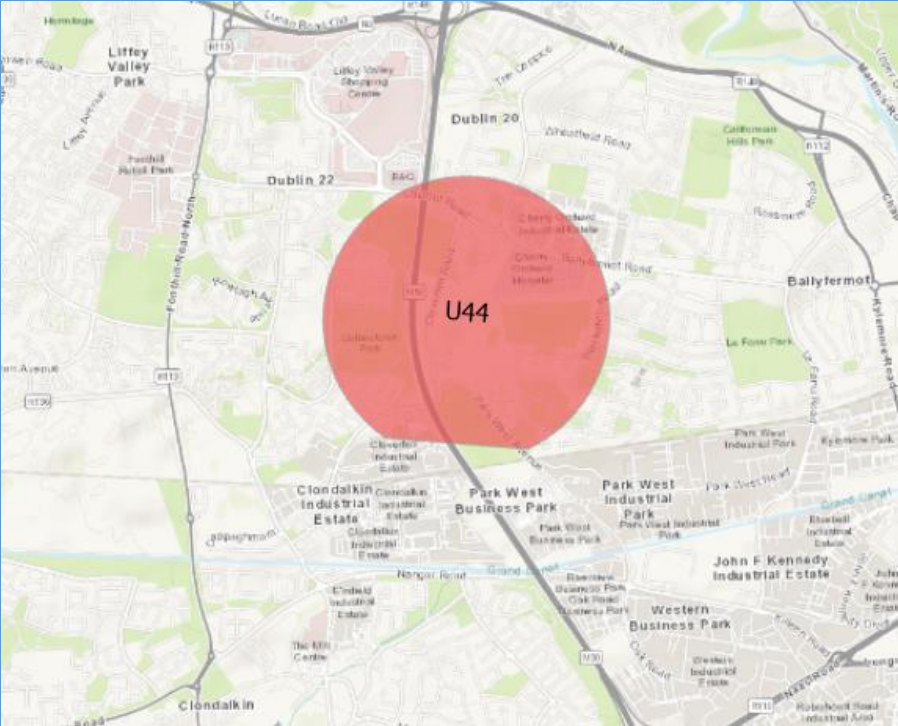
U27	See Section ENR 5.3.1 'Other activities of a dangerous nature' of the aeronautical information publication (AIP)	 <p>A map of the Dublin region showing the U27 UAS Geographical Zone. The zone is a large, irregular red-shaded area covering a significant portion of the city and surrounding areas. It includes labels for various locations like Ballymore, Ballycroy, and Ballymore Park. The map also shows major roads and the surrounding landscape.</p>
N.B. REFERENCE ONLY, NOT TO BE USED FOR NAVIGATION!		
U28	See Section ENR 5.3.1 'Other activities of a dangerous nature' of the aeronautical information publication (AIP)	 <p>A map of the Dublin region showing the U28 UAS Geographical Zone. The zone is a large, irregular yellow-shaded area covering a significant portion of the city and surrounding areas. It includes labels for various locations like Ballymore, Ballycroy, and Ballymore Park. The map also shows major roads and the surrounding landscape.</p>
N.B. REFERENCE ONLY, NOT TO BE USED FOR NAVIGATION!		

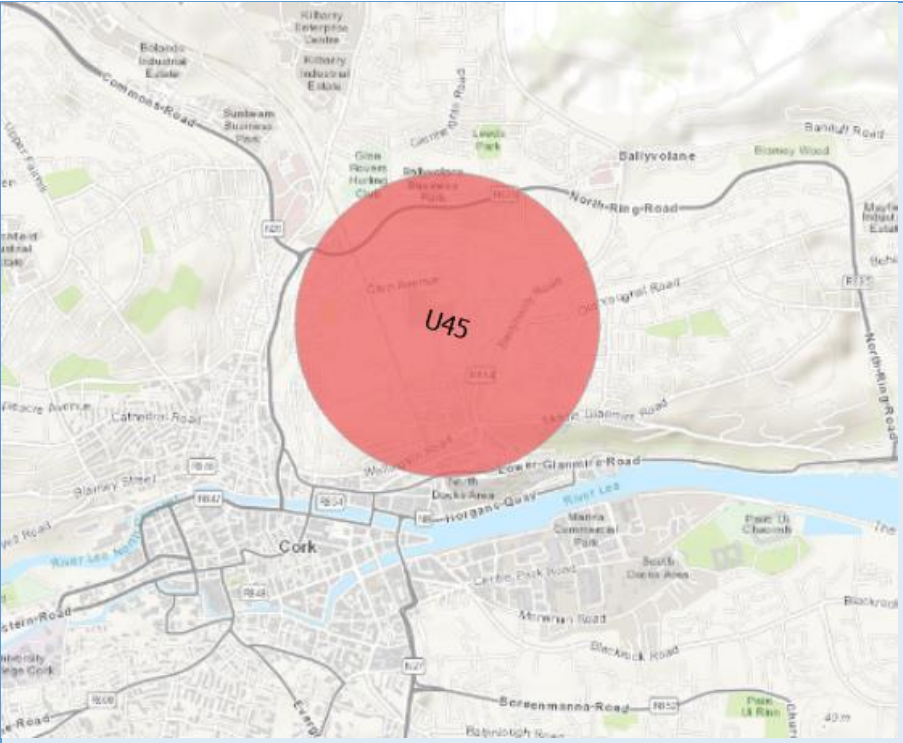

U29	See Section ENR 5.3.1 'Other activities of a dangerous nature' of the aeronautical information publication (AIP)	 <p>A map of the Dublin region showing a large, irregular green-shaded area labeled 'U29'. The area covers a significant portion of the city and extends towards the coast. Key locations like Dublin, Naas, and Keshurstown are visible. The map includes topographical features like hills and rivers, as well as infrastructure like roads and railways.</p>
N.B. REFERENCE ONLY, NOT TO BE USED FOR NAVIGATION!		
U31	See Section ENR 5.3.1 'Other activities of a dangerous nature' of the aeronautical information publication (AIP)	 <p>A map of the Limerick region showing a large, irregular red-shaded area labeled 'U31'. The area is centered around the city of Limerick and extends into the surrounding countryside. Key locations like Ballynacally, Kilmone, and Kilmine are visible. The map includes topographical features like hills and rivers, as well as infrastructure like roads and railways.</p>
N.B. REFERENCE ONLY, NOT TO BE USED FOR NAVIGATION!		

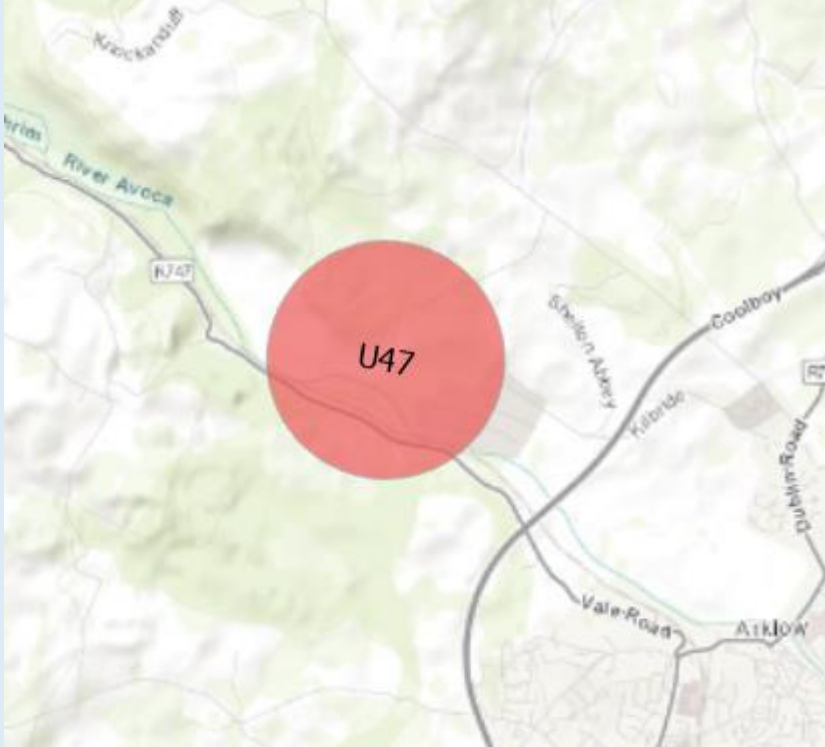
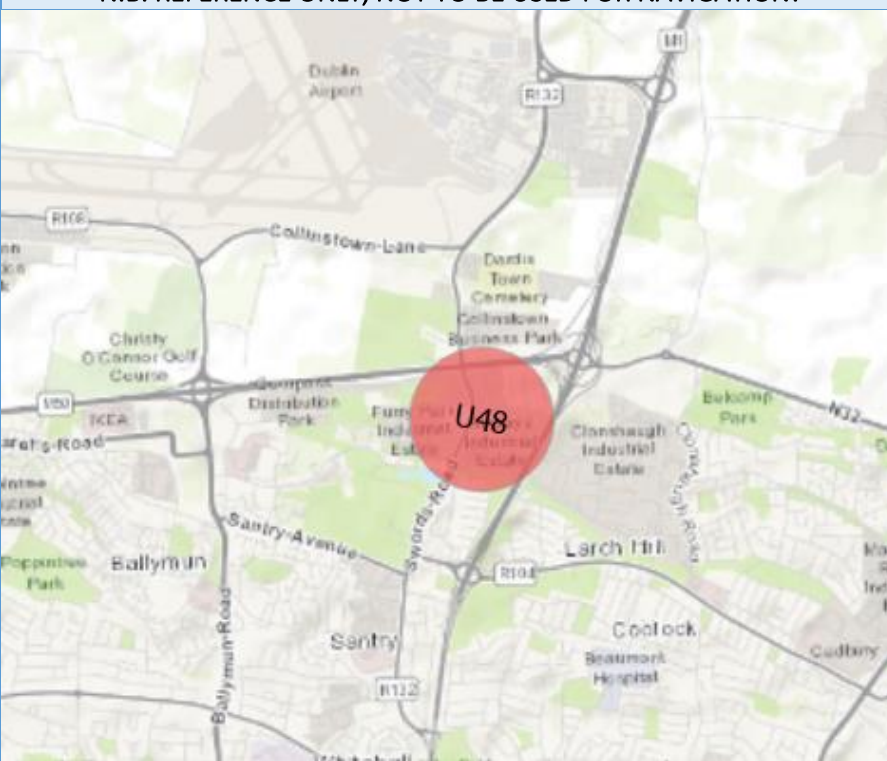
U32	See Section ENR 5.3.1 ‘Other activities of a dangerous nature’ of the aeronautical information publication (AIP)	 <p>N.B. REFERENCE ONLY, NOT TO BE USED FOR NAVIGATION!</p>
U33	See Section ENR 5.3.1 ‘Other activities of a dangerous nature’ of the aeronautical information publication (AIP)	 <p>N.B. REFERENCE ONLY, NOT TO BE USED FOR NAVIGATION!</p>

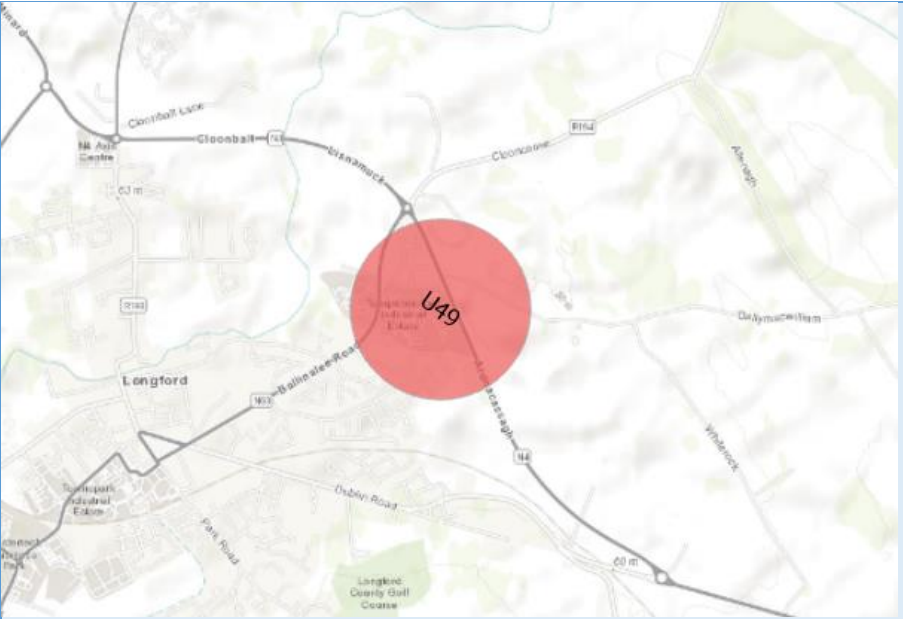

U34	See Section ENR 5.3.1 'Other activities of a dangerous nature' of the aeronautical information publication (AIP)	 <p>A map of the region around Dublin, Ireland, showing a large red shaded area labeled 'U34'. The area covers a significant portion of the Dublin region, extending from the city center towards the north and west. The map includes labels for various locations such as Dublin, Wicklow, and Kildare.</p>
N.B. REFERENCE ONLY, NOT TO BE USED FOR NAVIGATION!		
U35	See Section ENR 5.3.1 'Other activities of a dangerous nature' of the aeronautical information publication (AIP)	 <p>A map of the region around Dublin, Ireland, showing a green shaded area labeled 'U35'. The area is a ring-shaped zone surrounding the Dublin region, extending from the city center outwards. The map includes labels for various locations such as Dublin, Wicklow, and Kildare.</p>
N.B. REFERENCE ONLY, NOT TO BE USED FOR NAVIGATION!		

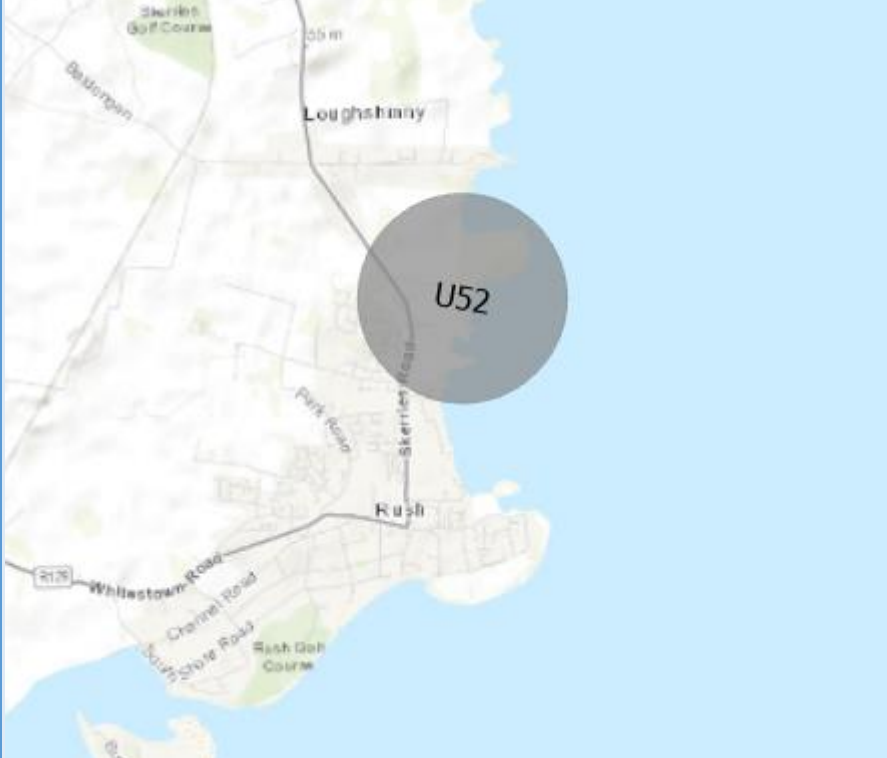

U36	See Section ENR 5.3.1 'Other activities of a dangerous nature' of the aeronautical information publication (AIP)	 <p>A map of the Dublin region showing a large green circular zone labeled 'U36' centered over the city. The map includes various landmarks, roads, and water bodies.</p>
N.B. REFERENCE ONLY, NOT TO BE USED FOR NAVIGATION!		
U42	See Section ENR 5.3.1 'Other activities of a dangerous nature' of the aeronautical information publication (AIP)	 <p>A map of the Dublin region showing a red circular zone labeled 'U42' centered over the city. The map includes various landmarks, roads, and water bodies.</p>
N.B. REFERENCE ONLY, NOT TO BE USED FOR NAVIGATION!		

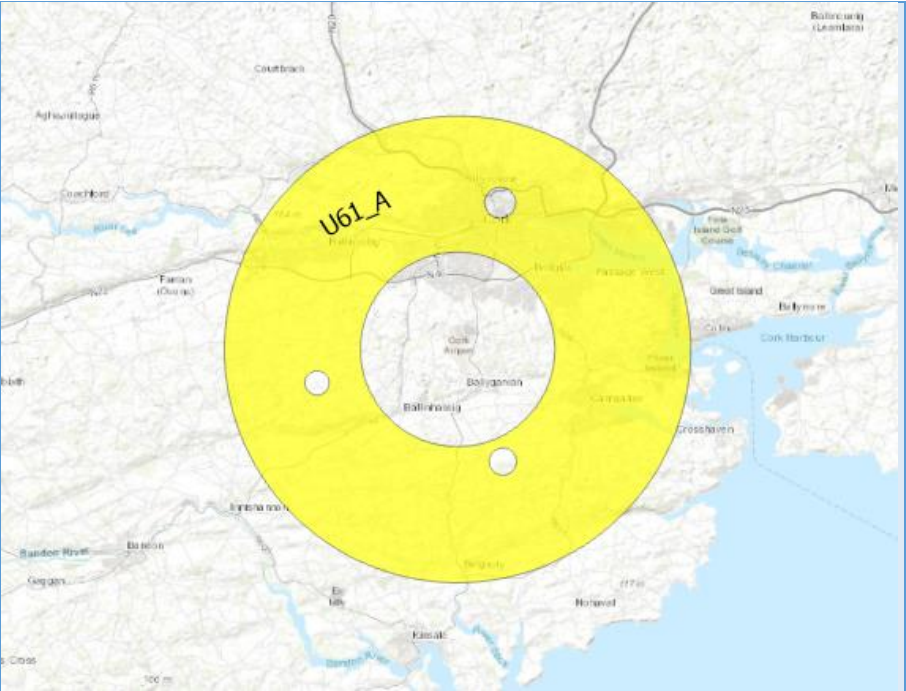
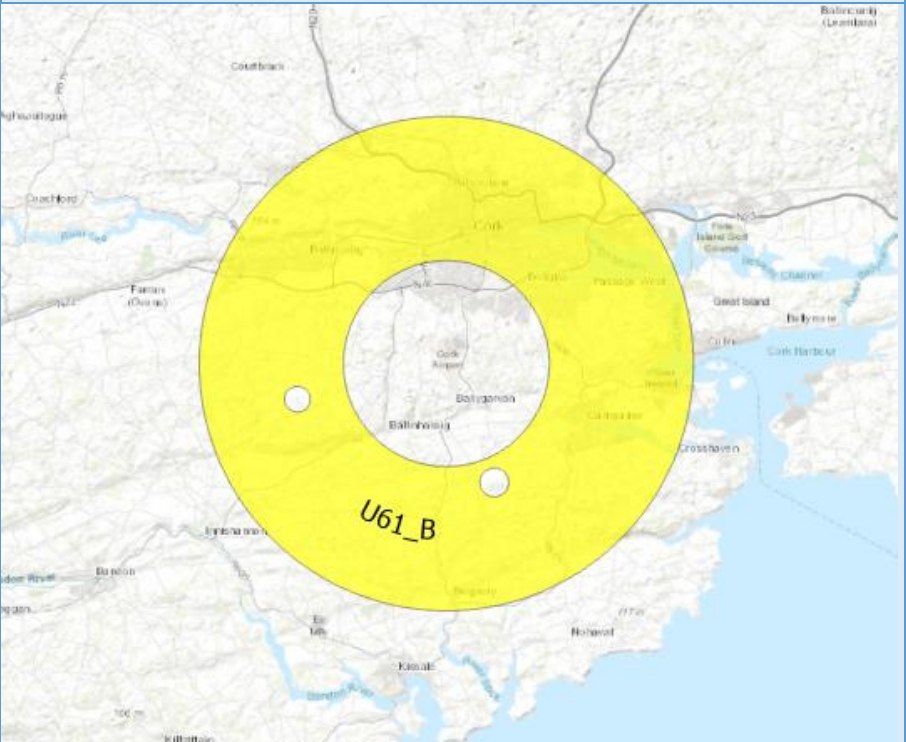
U43	See Section ENR 5.3.1 'Other activities of a dangerous nature' of the aeronautical information publication (AIP)	 <p>A map showing the geographical area for UAS zone U43. A large red circle labeled 'U43' is centered over the River Liffey in Dublin. The map includes surrounding areas like Castleknock, Ballynascree, and various roads and rivers.</p>
N.B. REFERENCE ONLY, NOT TO BE USED FOR NAVIGATION!		
U44	See Section ENR 5.3.1 'Other activities of a dangerous nature' of the aeronautical information publication (AIP)	 <p>A map showing the geographical area for UAS zone U44. A large red circle labeled 'U44' is centered over the Dublin 22 area. The map includes surrounding areas like Liffey Valley Park, Clonsilla, and various roads and industrial estates.</p>
N.B. REFERENCE ONLY, NOT TO BE USED FOR NAVIGATION!		

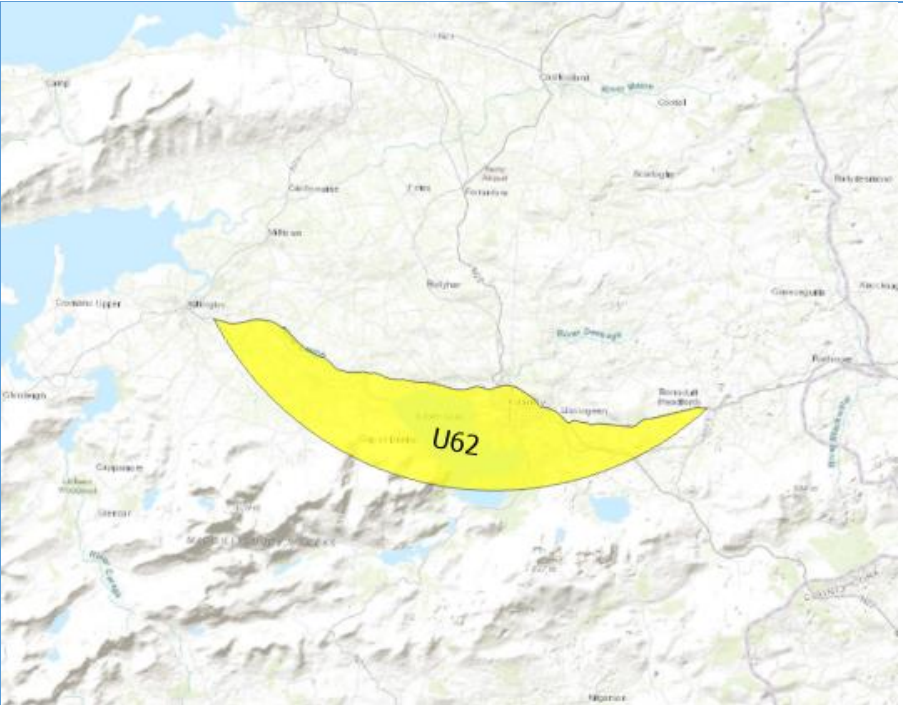
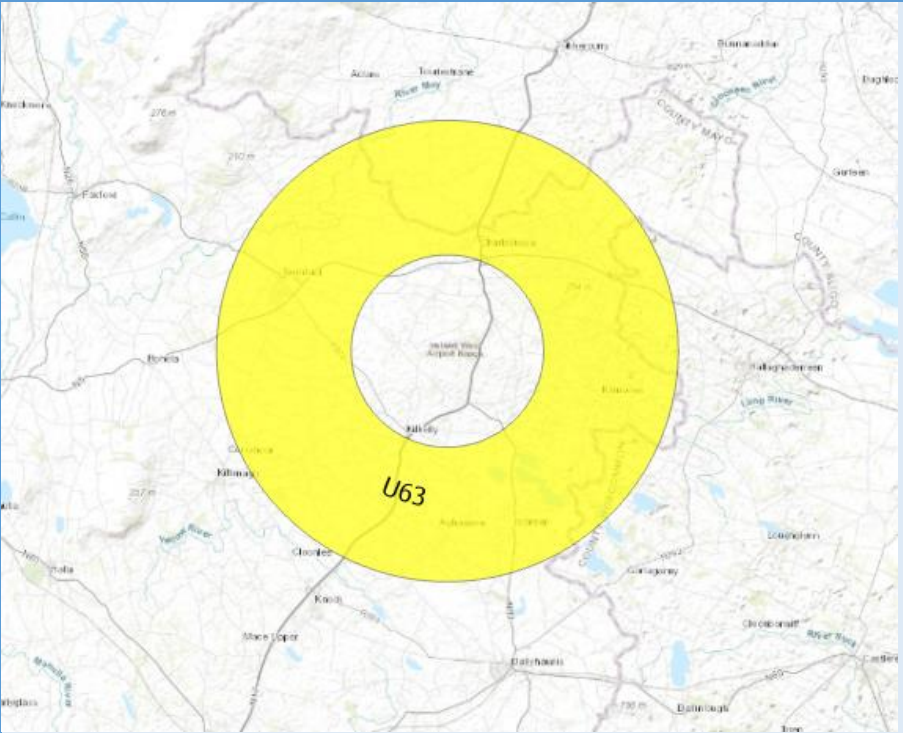
U45	See Section ENR 5.3.1 'Other activities of a dangerous nature' of the aeronautical information publication (AIP)	 <p>A detailed map of Cork city, Ireland, with a large red circle labeled 'U45' centered over the city center. The map shows various streets, parks, and landmarks. The red circle covers a significant portion of the city, including areas around the city center and extending towards the river. The text 'U45' is prominently displayed in the center of the red circle.</p> <p>N.B. REFERENCE ONLY, NOT TO BE USED FOR NAVIGATION!</p>
U46	See Section ENR 5.3.1 'Other activities of a dangerous nature' of the aeronautical information publication (AIP)	 <p>A map of the area around Tralee, Ireland, with a large red circle labeled 'U46' centered over the town. The map shows the coastline, roads, and surrounding landscape. The red circle covers a large area around the town of Tralee. The text 'U46' is prominently displayed in the center of the red circle.</p> <p>N.B. REFERENCE ONLY, NOT TO BE USED FOR NAVIGATION!</p>

<p>U47</p>	<p>See Section ENR 5.3.1 ‘Other activities of a dangerous nature’ of the aeronautical information publication (AIP)</p>	 <p>A map showing the U47 area, which is a red circle. The map includes labels for 'River Avoca', 'R747', 'Shannon Abbey', 'Kilbride', 'Coolboy', 'Vale Road', and 'Arklow'. The red circle is labeled 'U47'.</p> <p>N.B. REFERENCE ONLY, NOT TO BE USED FOR NAVIGATION!</p>
<p>U48</p>	<p>See Section ENR 5.3.1 ‘Other activities of a dangerous nature’ of the aeronautical information publication (AIP)</p>	 <p>A map showing the U48 area, which is a red circle. The map includes labels for 'Dublin Airport', 'R132', 'M1', 'Collinstown Lane', 'Dundia Town Cemetery', 'Collinstown Business Park', 'Christy O'Connor Golf Course', 'Glenpark Distribution Park', 'Furnace Industrial Estate', 'Clonsilla Industrial Estate', 'Ballymun', 'Sentry', 'Coolock Beaumont Hospital', 'Cudding', 'Larch Hill', 'Swords Road', 'Santry Avenue', 'Ballymain Road', 'R104', 'R106', 'R108', 'R112', 'R114', 'R116', 'R118', 'R120', 'R122', 'R124', 'R126', 'R128', 'R130', 'R132', 'R134', 'R136', 'R138', 'R140', 'R142', 'R144', 'R146', 'R148', 'R150', 'R152', 'R154', 'R156', 'R158', 'R160', 'R162', 'R164', 'R166', 'R168', 'R170', 'R172', 'R174', 'R176', 'R178', 'R180', 'R182', 'R184', 'R186', 'R188', 'R190', 'R192', 'R194', 'R196', 'R198', 'R200', 'R202', 'R204', 'R206', 'R208', 'R210', 'R212', 'R214', 'R216', 'R218', 'R220', 'R222', 'R224', 'R226', 'R228', 'R230', 'R232', 'R234', 'R236', 'R238', 'R240', 'R242', 'R244', 'R246', 'R248', 'R250', 'R252', 'R254', 'R256', 'R258', 'R260', 'R262', 'R264', 'R266', 'R268', 'R270', 'R272', 'R274', 'R276', 'R278', 'R280', 'R282', 'R284', 'R286', 'R288', 'R290', 'R292', 'R294', 'R296', 'R298', 'R300', 'R302', 'R304', 'R306', 'R308', 'R310', 'R312', 'R314', 'R316', 'R318', 'R320', 'R322', 'R324', 'R326', 'R328', 'R330', 'R332', 'R334', 'R336', 'R338', 'R340', 'R342', 'R344', 'R346', 'R348', 'R350', 'R352', 'R354', 'R356', 'R358', 'R360', 'R362', 'R364', 'R366', 'R368', 'R370', 'R372', 'R374', 'R376', 'R378', 'R380', 'R382', 'R384', 'R386', 'R388', 'R390', 'R392', 'R394', 'R396', 'R398', 'R400', 'R402', 'R404', 'R406', 'R408', 'R410', 'R412', 'R414', 'R416', 'R418', 'R420', 'R422', 'R424', 'R426', 'R428', 'R430', 'R432', 'R434', 'R436', 'R438', 'R440', 'R442', 'R444', 'R446', 'R448', 'R450', 'R452', 'R454', 'R456', 'R458', 'R460', 'R462', 'R464', 'R466', 'R468', 'R470', 'R472', 'R474', 'R476', 'R478', 'R480', 'R482', 'R484', 'R486', 'R488', 'R490', 'R492', 'R494', 'R496', 'R498', 'R500', 'R502', 'R504', 'R506', 'R508', 'R510', 'R512', 'R514', 'R516', 'R518', 'R520', 'R522', 'R524', 'R526', 'R528', 'R530', 'R532', 'R534', 'R536', 'R538', 'R540', 'R542', 'R544', 'R546', 'R548', 'R550', 'R552', 'R554', 'R556', 'R558', 'R560', 'R562', 'R564', 'R566', 'R568', 'R570', 'R572', 'R574', 'R576', 'R578', 'R580', 'R582', 'R584', 'R586', 'R588', 'R590', 'R592', 'R594', 'R596', 'R598', 'R600', 'R602', 'R604', 'R606', 'R608', 'R610', 'R612', 'R614', 'R616', 'R618', 'R620', 'R622', 'R624', 'R626', 'R628', 'R630', 'R632', 'R634', 'R636', 'R638', 'R640', 'R642', 'R644', 'R646', 'R648', 'R650', 'R652', 'R654', 'R656', 'R658', 'R660', 'R662', 'R664', 'R666', 'R668', 'R670', 'R672', 'R674', 'R676', 'R678', 'R680', 'R682', 'R684', 'R686', 'R688', 'R690', 'R692', 'R694', 'R696', 'R698', 'R700', 'R702', 'R704', 'R706', 'R708', 'R710', 'R712', 'R714', 'R716', 'R718', 'R720', 'R722', 'R724', 'R726', 'R728', 'R730', 'R732', 'R734', 'R736', 'R738', 'R740', 'R742', 'R744', 'R746', 'R748', 'R750', 'R752', 'R754', 'R756', 'R758', 'R760', 'R762', 'R764', 'R766', 'R768', 'R770', 'R772', 'R774', 'R776', 'R778', 'R780', 'R782', 'R784', 'R786', 'R788', 'R790', 'R792', 'R794', 'R796', 'R798', 'R800', 'R802', 'R804', 'R806', 'R808', 'R810', 'R812', 'R814', 'R816', 'R818', 'R820', 'R822', 'R824', 'R826', 'R828', 'R830', 'R832', 'R834', 'R836', 'R838', 'R840', 'R842', 'R844', 'R846', 'R848', 'R850', 'R852', 'R854', 'R856', 'R858', 'R860', 'R862', 'R864', 'R866', 'R868', 'R870', 'R872', 'R874', 'R876', 'R878', 'R880', 'R882', 'R884', 'R886', 'R888', 'R890', 'R892', 'R894', 'R896', 'R898', 'R900', 'R902', 'R904', 'R906', 'R908', 'R910', 'R912', 'R914', 'R916', 'R918', 'R920', 'R922', 'R924', 'R926', 'R928', 'R930', 'R932', 'R934', 'R936', 'R938', 'R940', 'R942', 'R944', 'R946', 'R948', 'R950', 'R952', 'R954', 'R956', 'R958', 'R960', 'R962', 'R964', 'R966', 'R968', 'R970', 'R972', 'R974', 'R976', 'R978', 'R980', 'R982', 'R984', 'R986', 'R988', 'R990', 'R992', 'R994', 'R996', 'R998', 'R1000', 'R1002', 'R1004', 'R1006', 'R1008', 'R1010', 'R1012', 'R1014', 'R1016', 'R1018', 'R1020', 'R1022', 'R1024', 'R1026', 'R1028', 'R1030', 'R1032', 'R1034', 'R1036', 'R1038', 'R1040', 'R1042', 'R1044', 'R1046', 'R1048', 'R1050', 'R1052', 'R1054', 'R1056', 'R1058', 'R1060', 'R1062', 'R1064', 'R1066', 'R1068', 'R1070', 'R1072', 'R1074', 'R1076', 'R1078', 'R1080', 'R1082', 'R1084', 'R1086', 'R1088', 'R1090', 'R1092', 'R1094', 'R1096', 'R1098', 'R1100', 'R1102', 'R1104', 'R1106', 'R1108', 'R1110', 'R1112', 'R1114', 'R1116', 'R1118', 'R1120', 'R1122', 'R1124', 'R1126', 'R1128', 'R1130', 'R1132', 'R1134', 'R1136', 'R1138', 'R1140', 'R1142', 'R1144', 'R1146', 'R1148', 'R1150', 'R1152', 'R1154', 'R1156', 'R1158', 'R1160', 'R1162', 'R1164', 'R1166', 'R1168', 'R1170', 'R1172', 'R1174', 'R1176', 'R1178', 'R1180', 'R1182', 'R1184', 'R1186', 'R1188', 'R1190', 'R1192', 'R1194', 'R1196', 'R1198', 'R1200', 'R1202', 'R1204', 'R1206', 'R1208', 'R1210', 'R1212', 'R1214', 'R1216', 'R1218', 'R1220', 'R1222', 'R1224', 'R1226', 'R1228', 'R1230', 'R1232', 'R1234', 'R1236', 'R1238', 'R1240', 'R1242', 'R1244', 'R1246', 'R1248', 'R1250', 'R1252', 'R1254', 'R1</p>

U49	See Section ENR 5.3.1 'Other activities of a dangerous nature' of the aeronautical information publication (AIP)	 <p>A map showing the U49 UAS Geographical Zone as a red circle. The zone is located near Longford, Ireland, covering areas around the town and extending towards the north and east. Key locations visible include Longford, Longford County Golf Course, and various roads like R144 and R145. The zone is labeled 'U49' inside the red circle.</p>
N.B. REFERENCE ONLY, NOT TO BE USED FOR NAVIGATION!		
U50	See Section ENR 5.3.1 'Other activities of a dangerous nature' of the aeronautical information publication (AIP)	 <p>A map showing the U50 UAS Geographical Zone as a grey circle. The zone is located in a rural area near Phoenix Park, Ireland, covering a large green field. Key locations visible include Phoenix Park, Chapelizod, and various roads like R144 and R145. The zone is labeled 'U50' inside the grey circle.</p>
N.B. REFERENCE ONLY, NOT TO BE USED FOR NAVIGATION!		

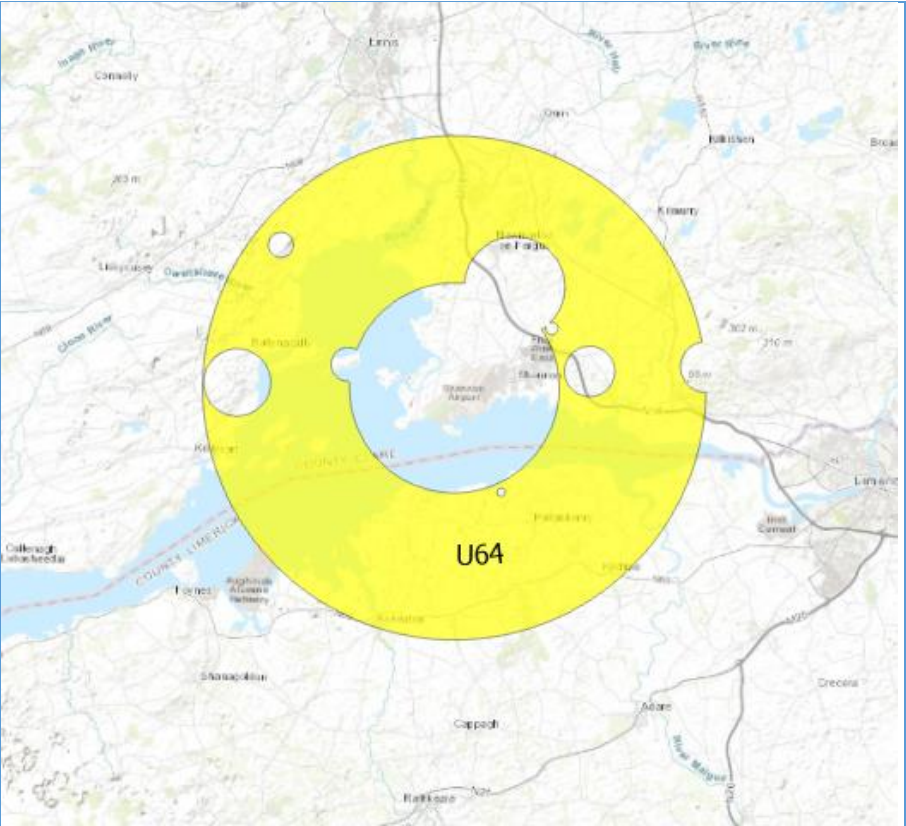
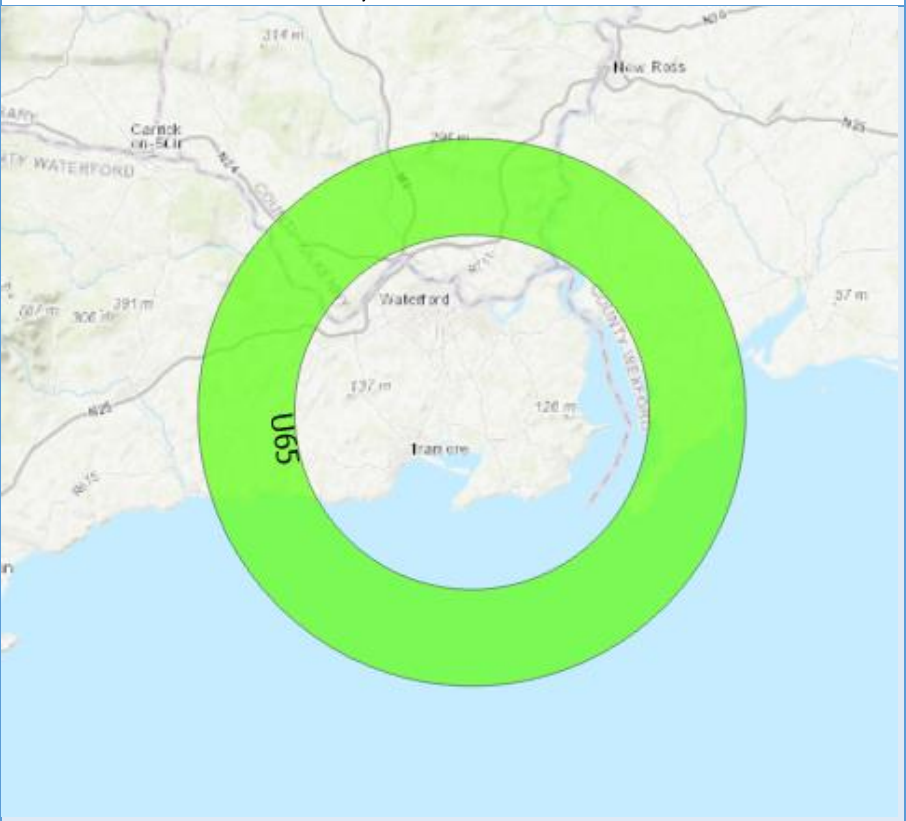
<p>U52</p>	<p>See Section ENR 5.3.1 'Other activities of a dangerous nature' of the aeronautical information publication (AIP)</p>	 <p>N.B. REFERENCE ONLY, NOT TO BE USED FOR NAVIGATION!</p>
<p>U53</p>	<p>See Section ENR 5.3.1 'Other activities of a dangerous nature' of the aeronautical information publication (AIP)</p>	 <p>N.B. REFERENCE ONLY, NOT TO BE USED FOR NAVIGATION!</p>

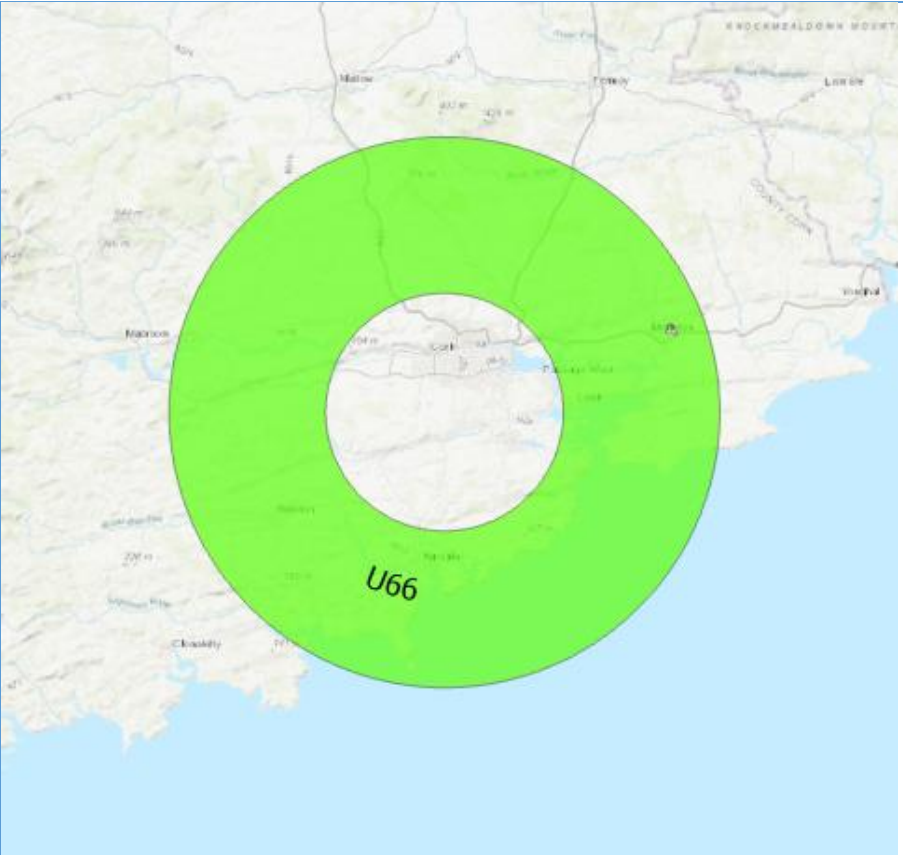
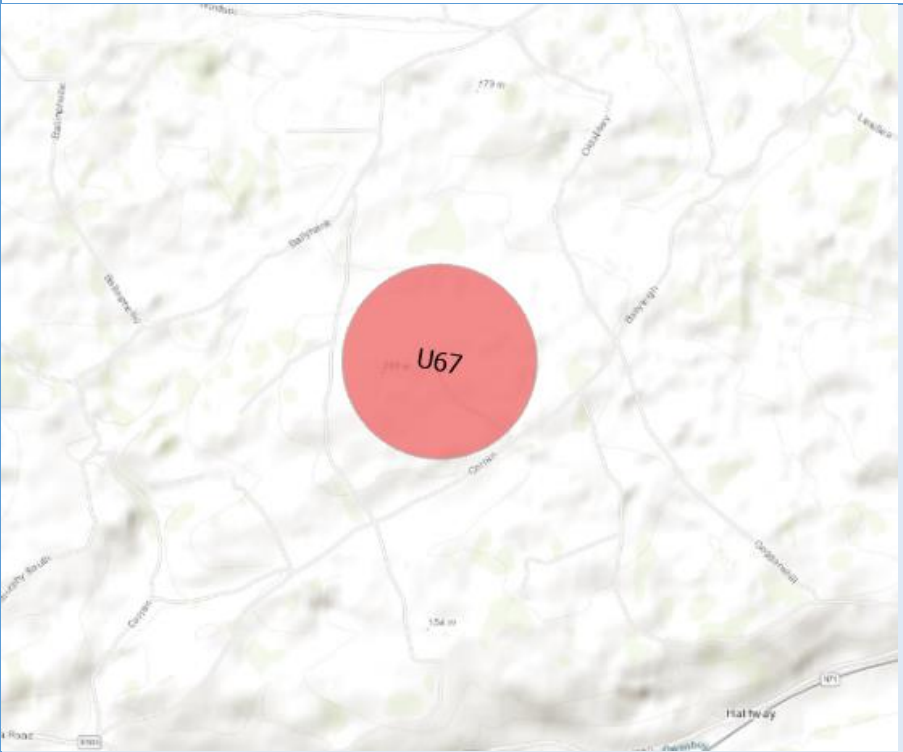
U61_A	See Section ENR 5.3.1 'Other activities of a dangerous nature' of the aeronautical information publication (AIP)	 <p>N.B. REFERENCE ONLY, NOT TO BE USED FOR NAVIGATION!</p>
U61_B	See Section ENR 5.3.1 'Other activities of a dangerous nature' of the aeronautical information publication (AIP)	 <p>N.B. REFERENCE ONLY, NOT TO BE USED FOR NAVIGATION!</p>

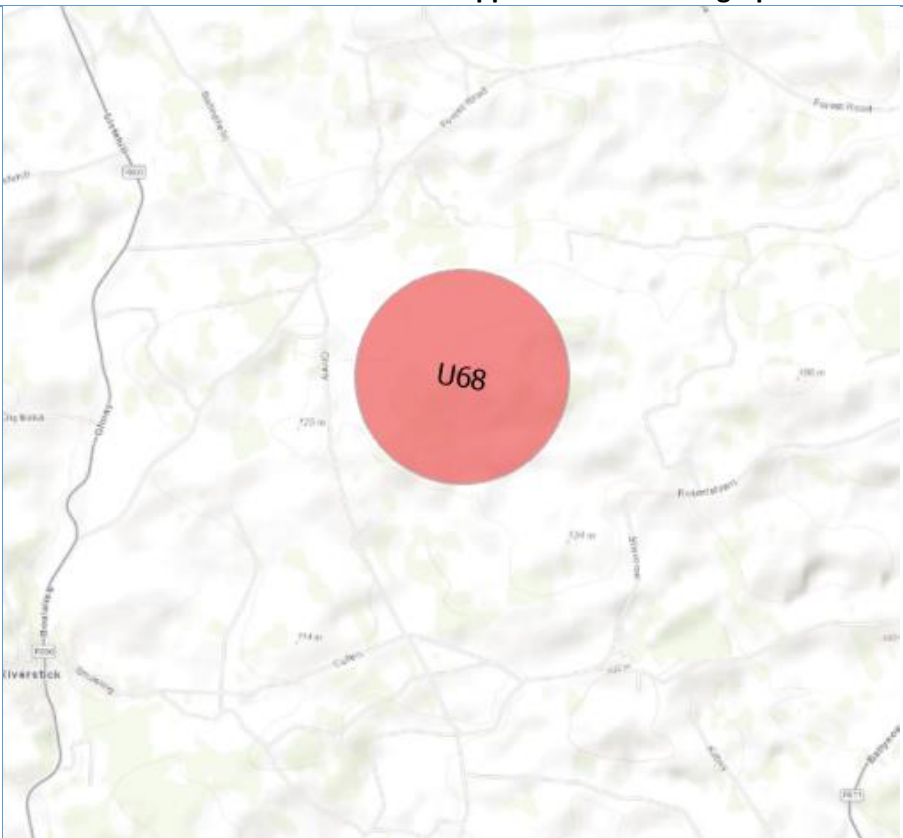
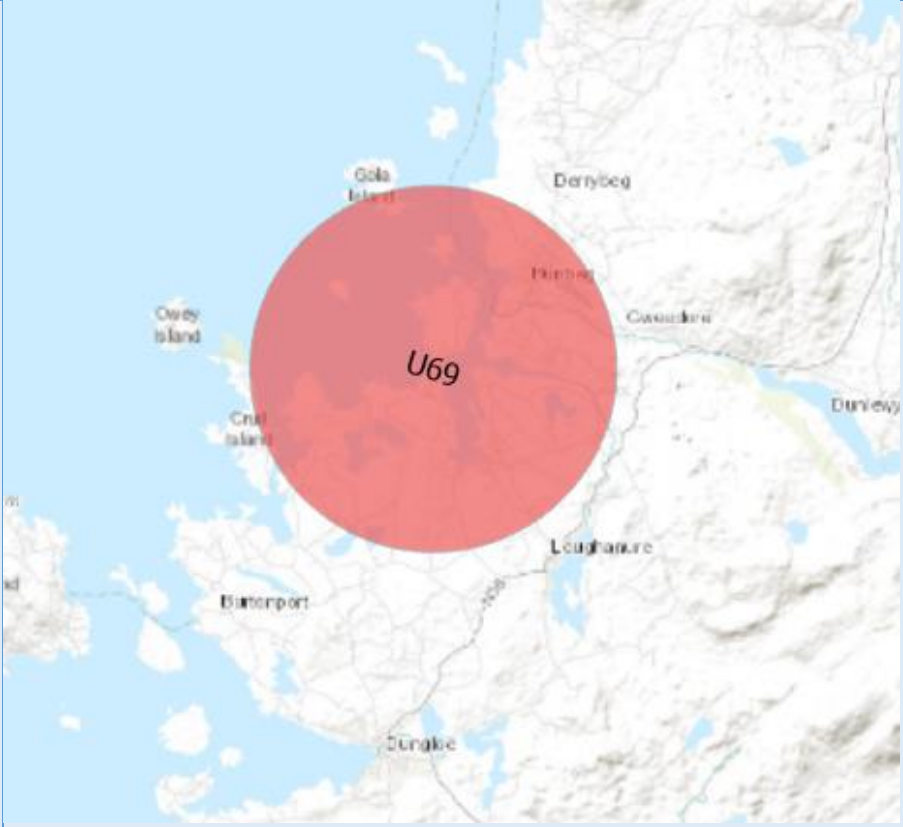
U62	See Section ENR 5.3.1 'Other activities of a dangerous nature' of the aeronautical information publication (AIP)	 <p>A map of a region in Ireland, likely County Wick, showing a yellow crescent-shaped area labeled 'U62'. The area is situated between the coast and inland features like the Comeragh Mountains. The map includes various geographical labels such as 'Comeragh Mountains', 'Ballyvaughan', and 'Ballyvaughan Bay'.</p>
U63	See Section ENR 5.3.1 'Other activities of a dangerous nature' of the aeronautical information publication (AIP)	 <p>A map of a region in Ireland, likely County Wick, showing a yellow circular area labeled 'U63'. The area is centered around the town of Wexford. The map includes various geographical labels such as 'Wexford', 'Wexford Harbour', and 'Wexford Bay'.</p>

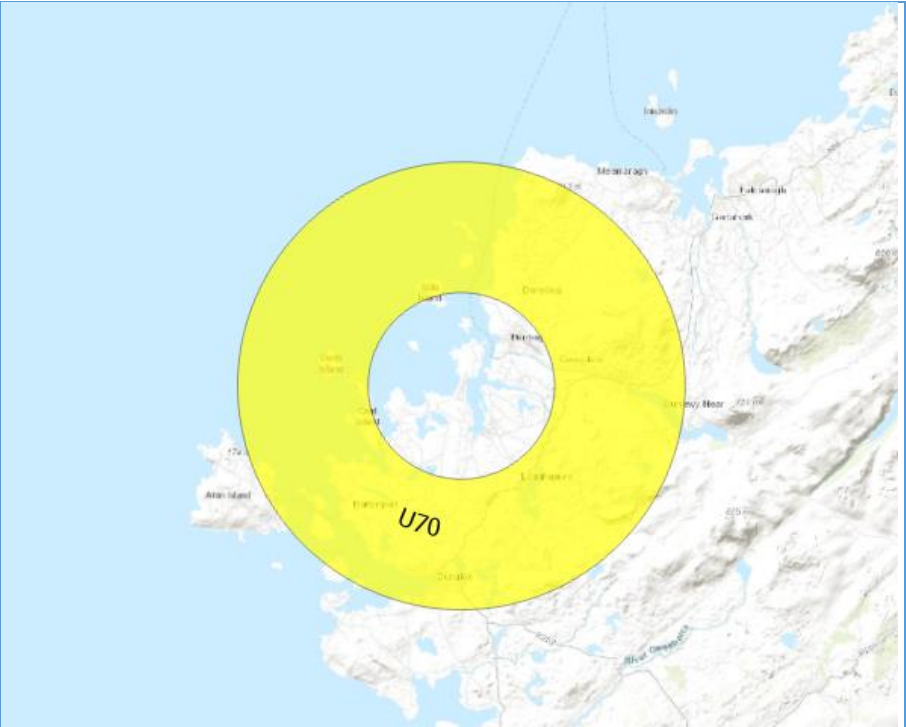
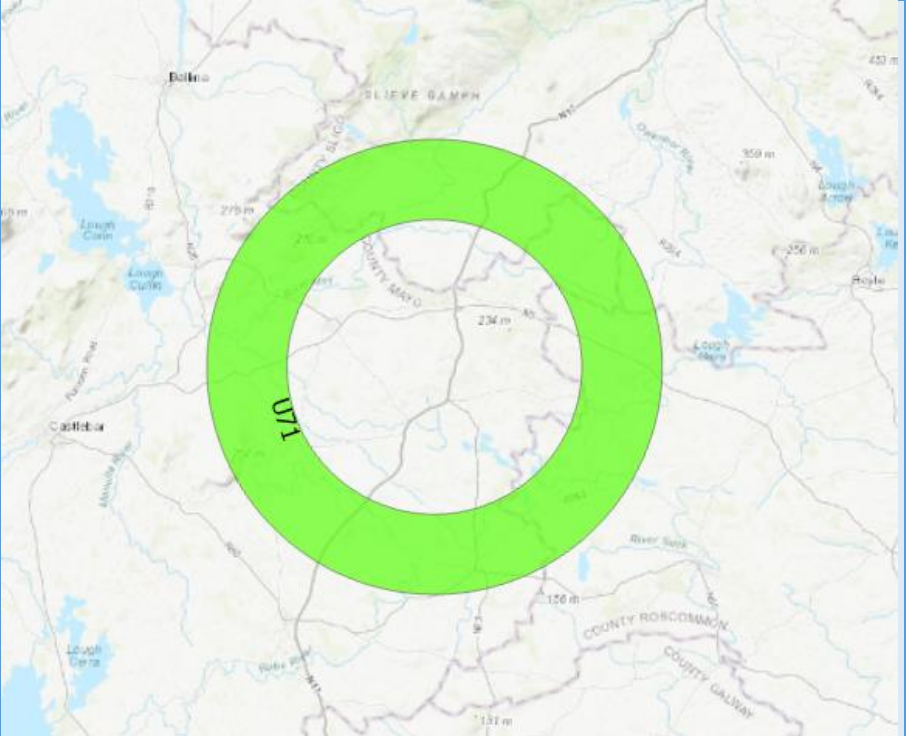
N.B. REFERENCE ONLY, NOT TO BE USED FOR NAVIGATION!

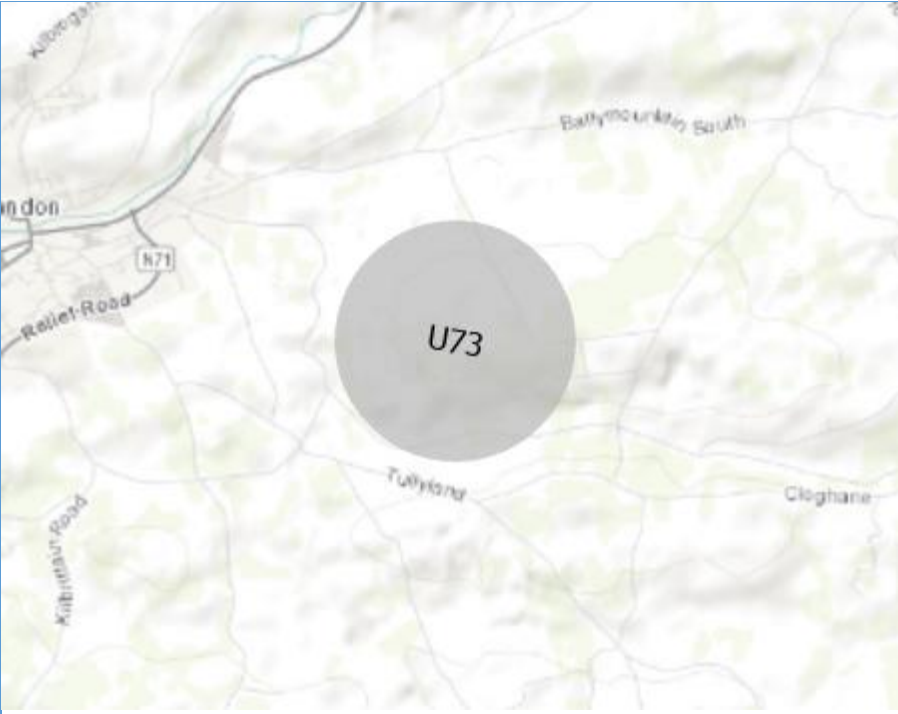
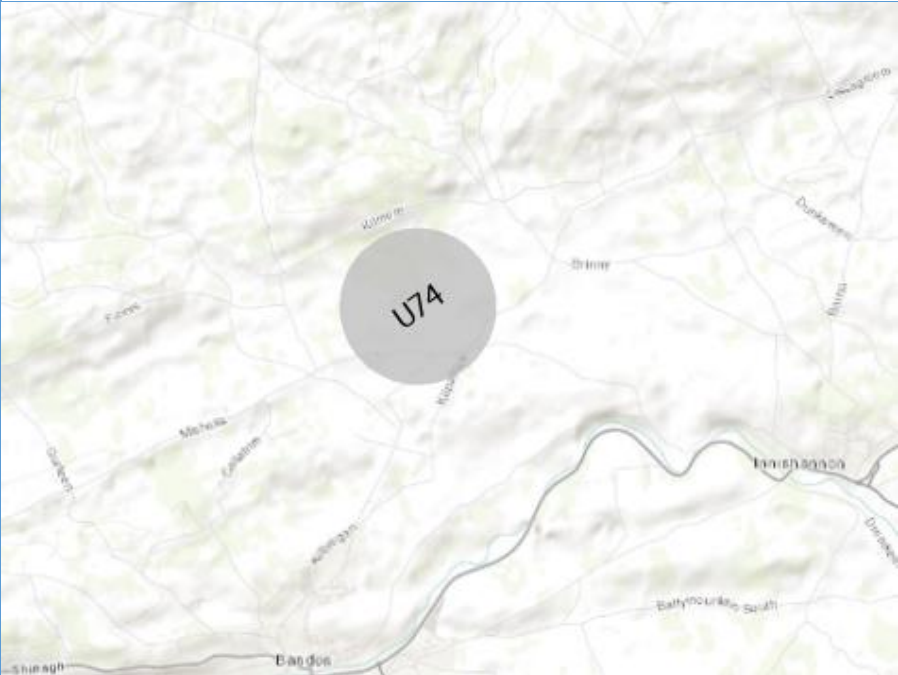
N.B. REFERENCE ONLY, NOT TO BE USED FOR NAVIGATION!


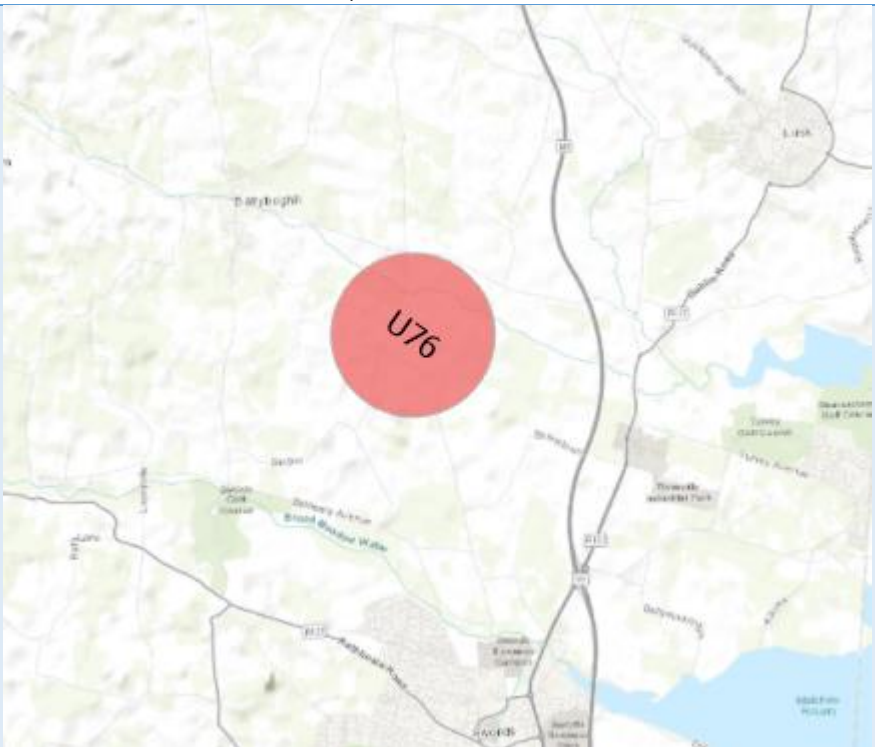
U64	See Section ENR 5.3.1 'Other activities of a dangerous nature' of the aeronautical information publication (AIP)	 <p>A map of the U64 geographical zone, which is a yellow-shaded area with several circular cutouts. The zone is centered over the Shannon River and the town of Limerick. The map shows various geographical features, including the Shannon River, the town of Limerick, and the surrounding countryside. The label 'U64' is prominently displayed in the center of the yellow area.</p>
N.B. REFERENCE ONLY, NOT TO BE USED FOR NAVIGATION!		
U65	See Section ENR 5.3.1 'Other activities of a dangerous nature' of the aeronautical information publication (AIP)	 <p>A map of the U65 geographical zone, which is a green-shaded area with a circular cutout. The zone is centered over the town of Waterford and the surrounding area. The map shows various geographical features, including the town of Waterford, the surrounding countryside, and the sea. The label 'U65' is prominently displayed in the center of the green area.</p>
N.B. REFERENCE ONLY, NOT TO BE USED FOR NAVIGATION!		



U66	See Section ENR 5.3.1 'Other activities of a dangerous nature' of the aeronautical information publication (AIP)	 <p>N.B. REFERENCE ONLY, NOT TO BE USED FOR NAVIGATION!</p>
U67	See Section ENR 5.3.1 'Other activities of a dangerous nature' of the aeronautical information publication (AIP)	 <p>N.B. REFERENCE ONLY, NOT TO BE USED FOR NAVIGATION!</p>


<p>U68</p>	<p>See Section ENR 5.3.1 ‘Other activities of a dangerous nature’ of the aeronautical information publication (AIP)</p>	 <p>N.B. REFERENCE ONLY, NOT TO BE USED FOR NAVIGATION!</p>
<p>U69</p>	<p>See Section ENR 5.3.1 ‘Other activities of a dangerous nature’ of the aeronautical information publication (AIP)</p>	 <p>N.B. REFERENCE ONLY, NOT TO BE USED FOR NAVIGATION!</p>

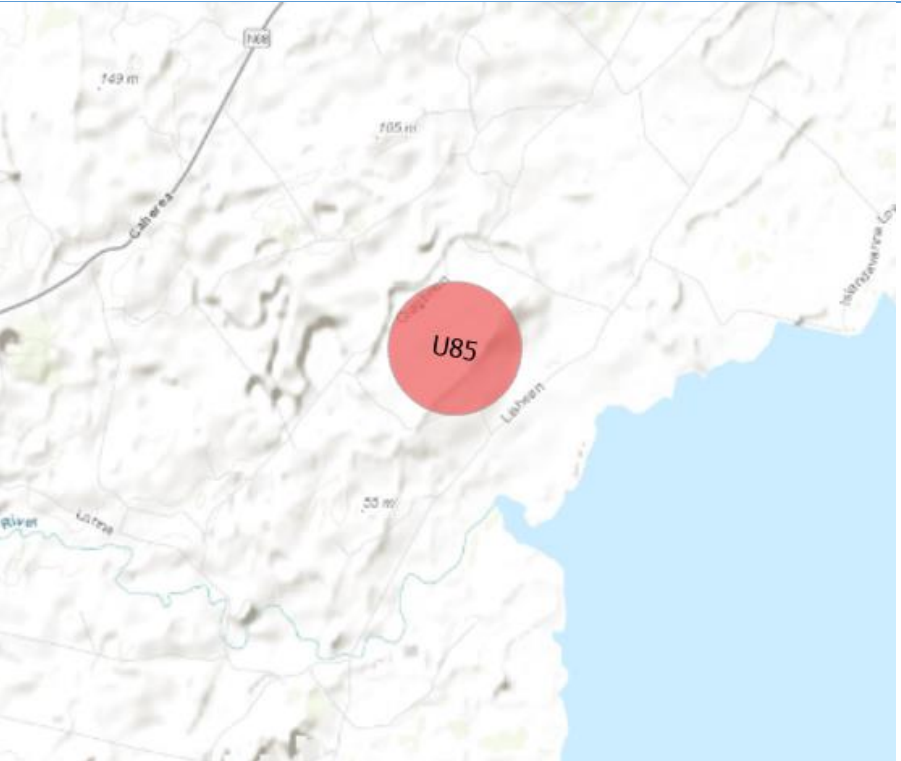
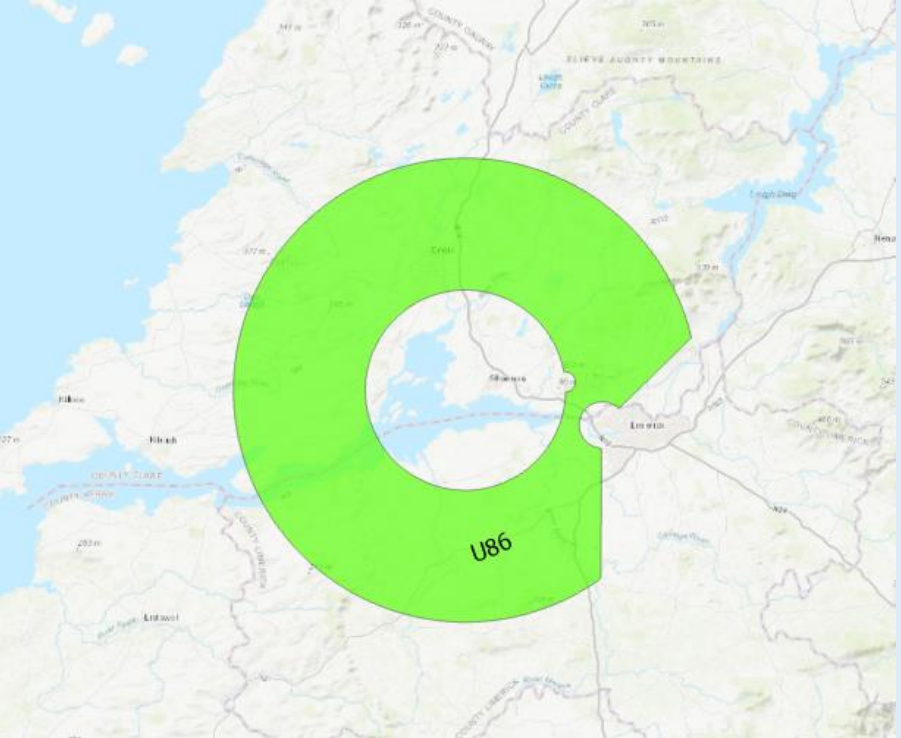
U70	See Section ENR 5.3.1 'Other activities of a dangerous nature' of the aeronautical information publication (AIP)	 <p>N.B. REFERENCE ONLY, NOT TO BE USED FOR NAVIGATION!</p>
U71	See Section ENR 5.3.1 'Other activities of a dangerous nature' of the aeronautical information publication (AIP)	 <p>N.B. REFERENCE ONLY, NOT TO BE USED FOR NAVIGATION!</p>

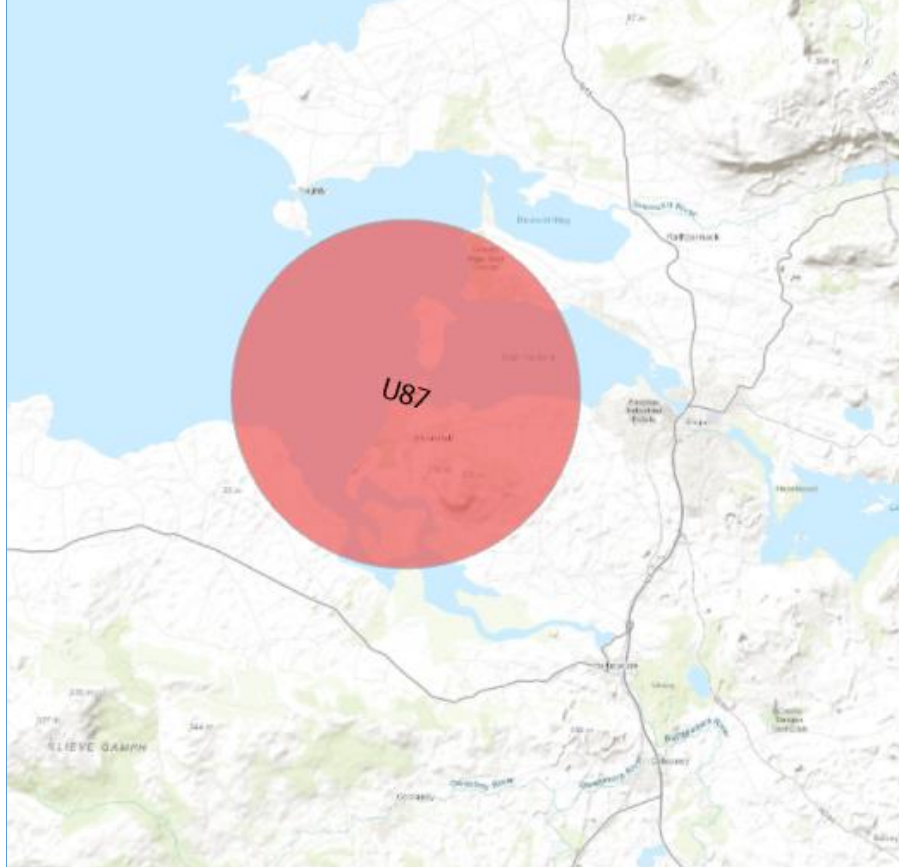
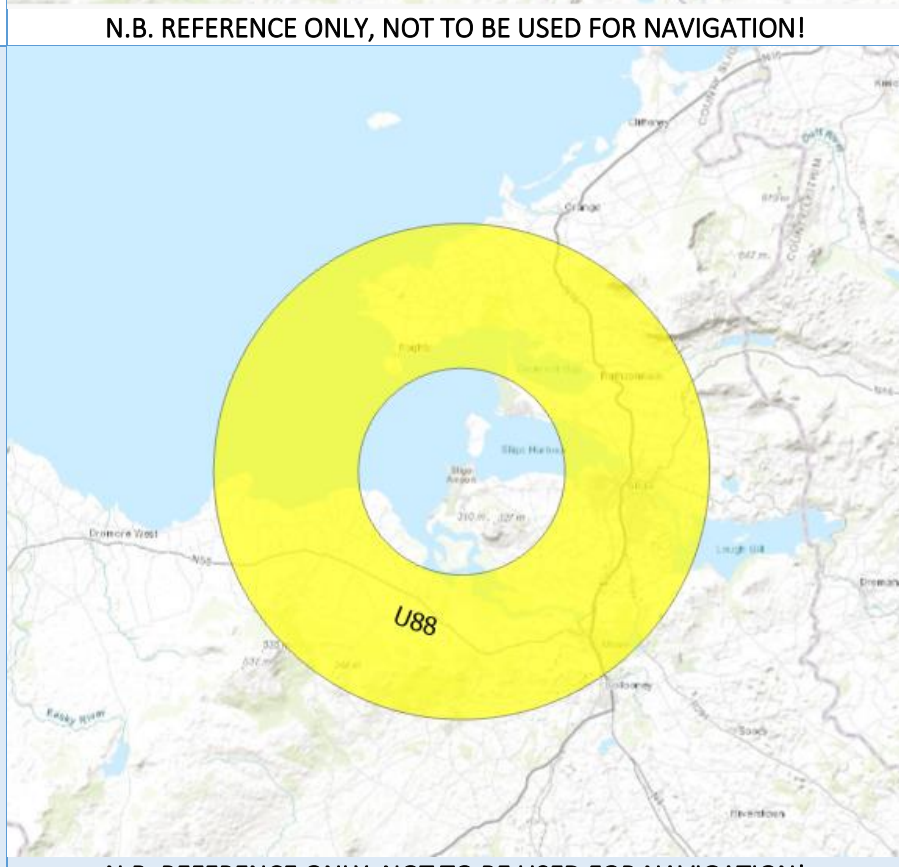
U73	See Section ENR 5.3.1 'Other activities of a dangerous nature' of the aeronautical information publication (AIP)	 <p>A topographic map showing the U73 geographical zone as a grey circle. The map includes labels for 'Killoggan', 'Ballymountain South', 'Tullyland', 'Cloghan', 'Rabbit Road', and 'Kilpatrick Road'. A road marked 'N71' is also visible.</p> <p>N.B. REFERENCE ONLY, NOT TO BE USED FOR NAVIGATION!</p>
U74	See Section ENR 5.3.1 'Other activities of a dangerous nature' of the aeronautical information publication (AIP)	 <p>A topographic map showing the U74 geographical zone as a grey circle. The map includes labels for 'Winnemore', 'Striney', 'Dunmore', 'Inishagheen', 'Dunmore', 'Ballymountain South', 'Bandon', 'Shanagh', 'Gullinstown', 'Malahy', 'Lahane', 'Kilgobbin', and 'Kilgobbin'. A road marked 'N71' is also visible.</p> <p>N.B. REFERENCE ONLY, NOT TO BE USED FOR NAVIGATION!</p>

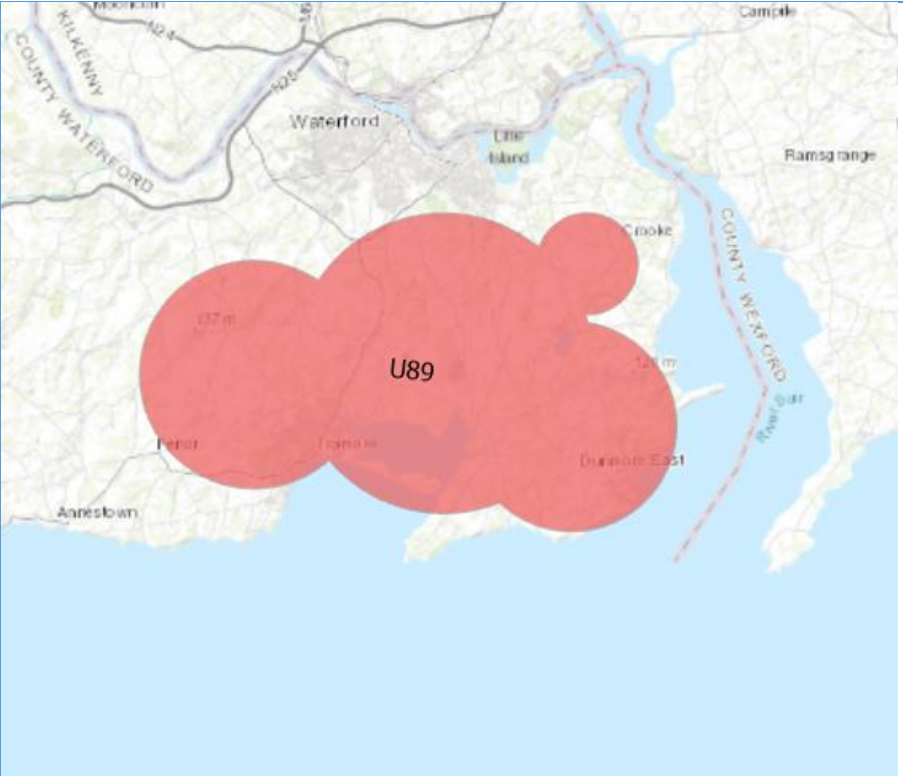
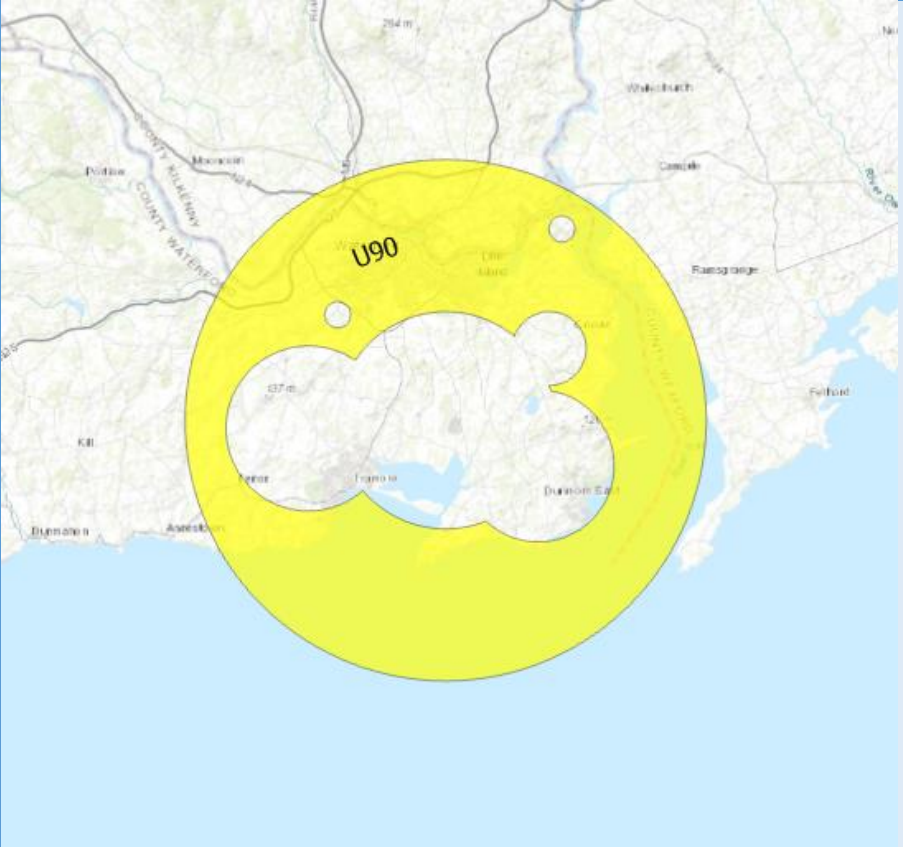
U75	See Section ENR 5.3.1 'Other activities of a dangerous nature' of the aeronautical information publication (AIP)	 <p>A map showing a coastal area with a large grey circular zone labeled 'U75' in the center. The zone is located near a body of water. A label 'Old Head of Kinsale Golf Club' is visible near the bottom of the zone. The map includes a coastline and some inland features.</p>
N.B. REFERENCE ONLY, NOT TO BE USED FOR NAVIGATION!		
U76	See Section ENR 5.3.1 'Other activities of a dangerous nature' of the aeronautical information publication (AIP)	 <p>A map showing a large red circular zone labeled 'U76' in the center. The zone is located in a rural area with roads and some buildings. The map includes a network of roads and some geographical features like hills and water bodies.</p>
N.B. REFERENCE ONLY, NOT TO BE USED FOR NAVIGATION!		
U78	See Section ENR 5.3.1 'Other activities of a dangerous nature' of the aeronautical information publication (AIP)	

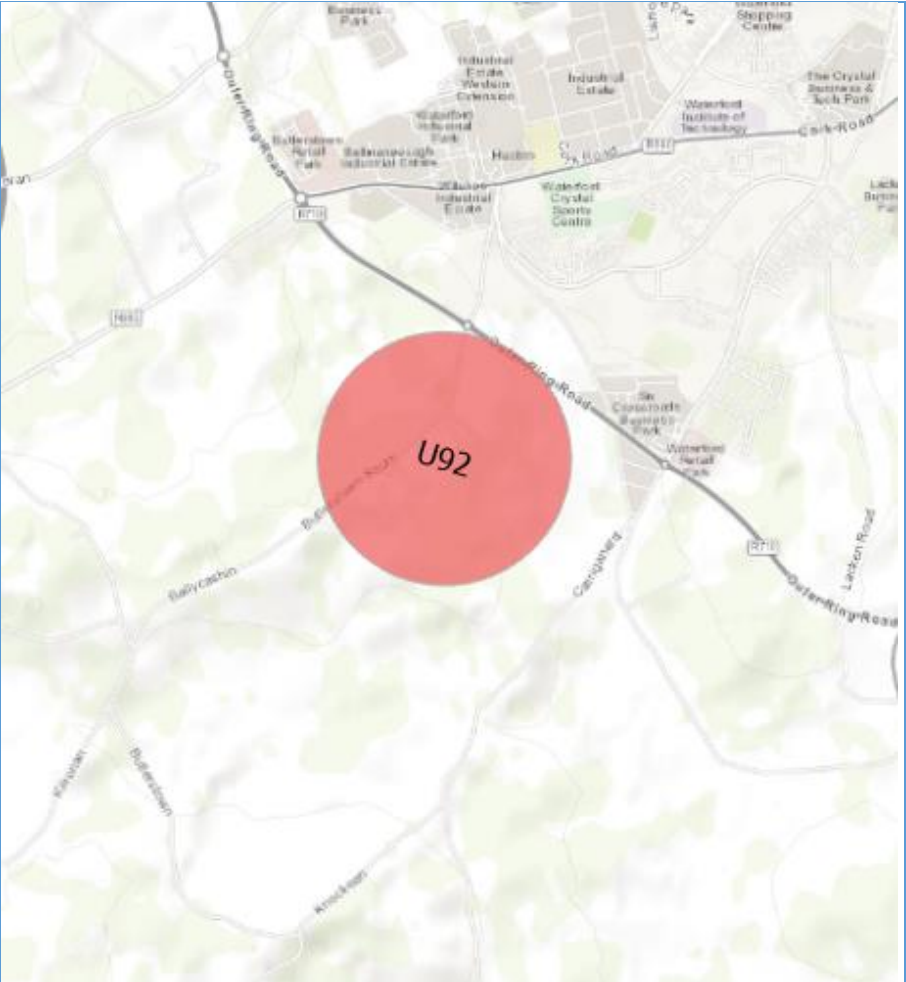
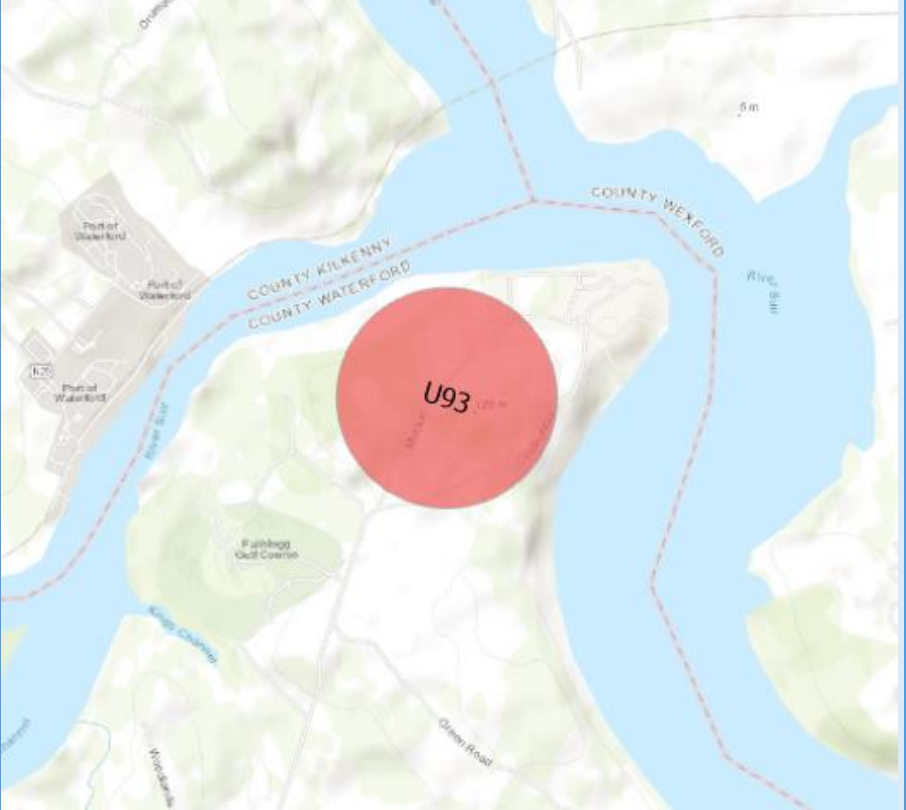
		 <p>A topographic map showing a geographical area with a large red circle labeled 'U78'. The circle is centered over a region with elevation contours of 302 m and 310 m. A river, labeled 'Lough Linn', flows through the area. A road, labeled 'N16', runs horizontally across the map. The map also shows some green areas representing vegetation and a blue area representing water.</p> <p>N.B. REFERENCE ONLY, NOT TO BE USED FOR NAVIGATION!</p>
U79	See Section ENR 5.3.1 'Other activities of a dangerous nature' of the aeronautical information publication (AIP)	 <p>A topographic map showing a geographical area with a large red circle labeled 'U79'. The circle is centered over a region with elevation contours of 27 m. The map shows a large body of water (Lough Linn) to the north and east of the circle. The area around the circle is mostly green, indicating vegetation. The map also shows some roads and a small settlement labeled 'Ballymartin'.</p> <p>N.B. REFERENCE ONLY, NOT TO BE USED FOR NAVIGATION!</p>

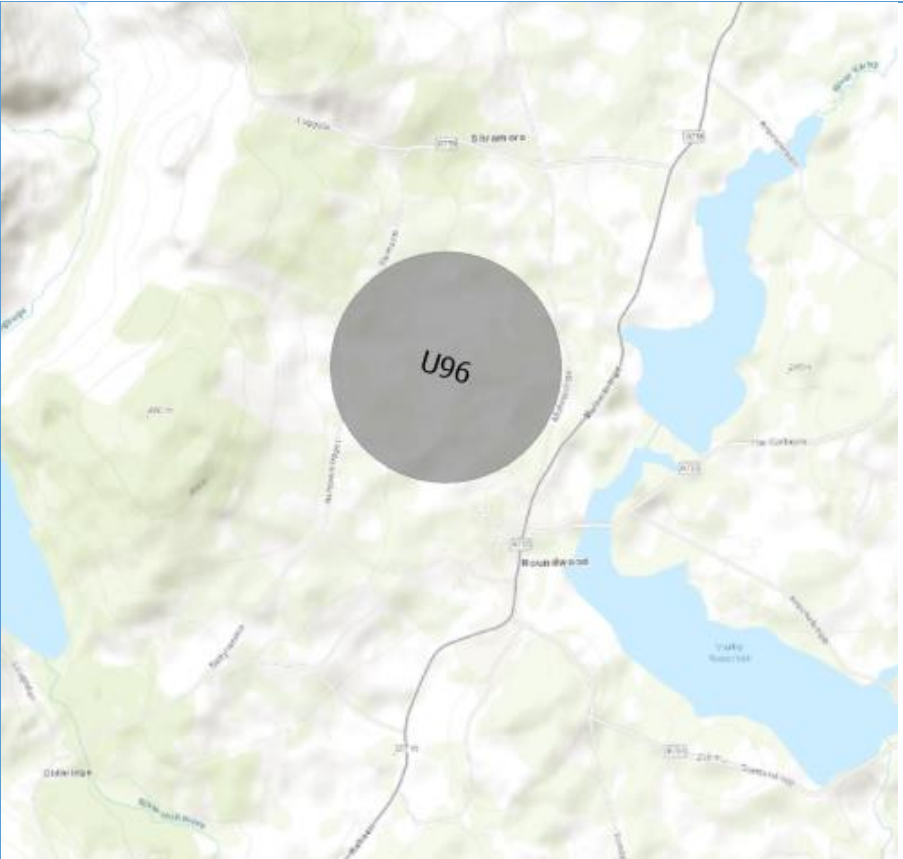
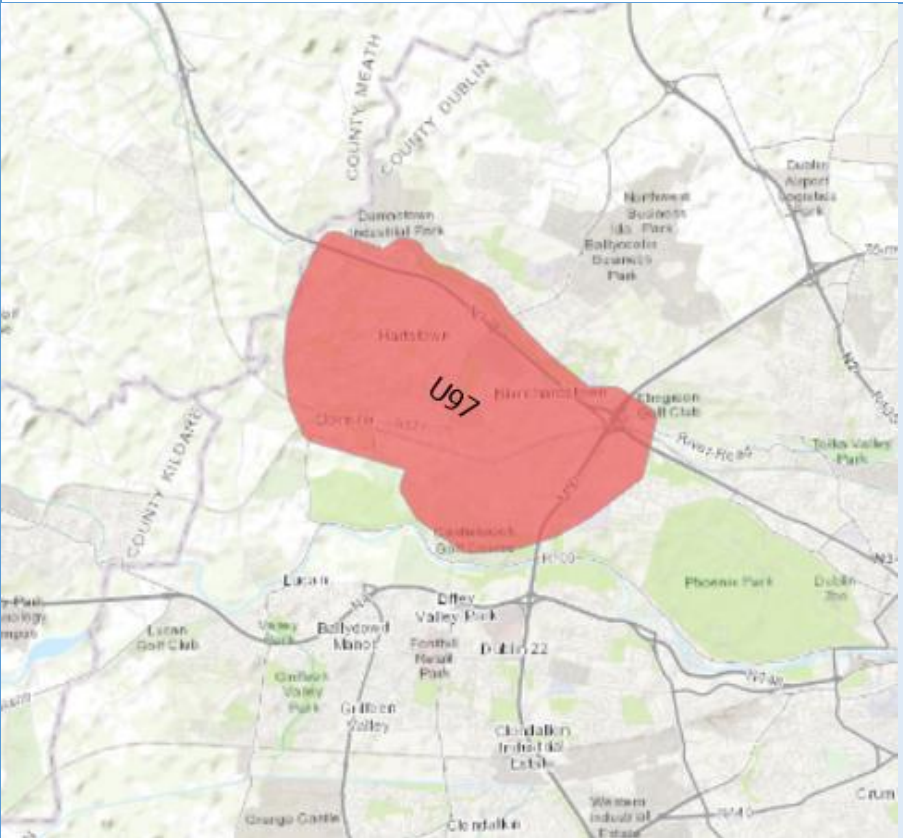
U80	See Section ENR 5.3.1 ‘Other activities of a dangerous nature’ of the aeronautical information publication (AIP)	 <p>A map of the area around Rathfriland, County Limerick. A large red circle labeled 'U80' is centered over the town. The map shows the River Suir to the north, the town of Rathfriland, and surrounding areas like Killybeg and Killybeg. The boundary between County Clare and County Limerick is indicated by a dashed line.</p> <p>N.B. REFERENCE ONLY, NOT TO BE USED FOR NAVIGATION!</p>
U81	See Section ENR 5.3.1 ‘Other activities of a dangerous nature’ of the aeronautical information publication (AIP)	 <p>A map of the area around Shannon, County Limerick. A large red circle labeled 'U81' is centered over the town. The map shows the River Suir to the north, the town of Shannon, and surrounding areas like Carrigrohane and Carrigrohane. The boundary between County Clare and County Limerick is indicated by a dashed line.</p> <p>N.B. REFERENCE ONLY, NOT TO BE USED FOR NAVIGATION!</p>

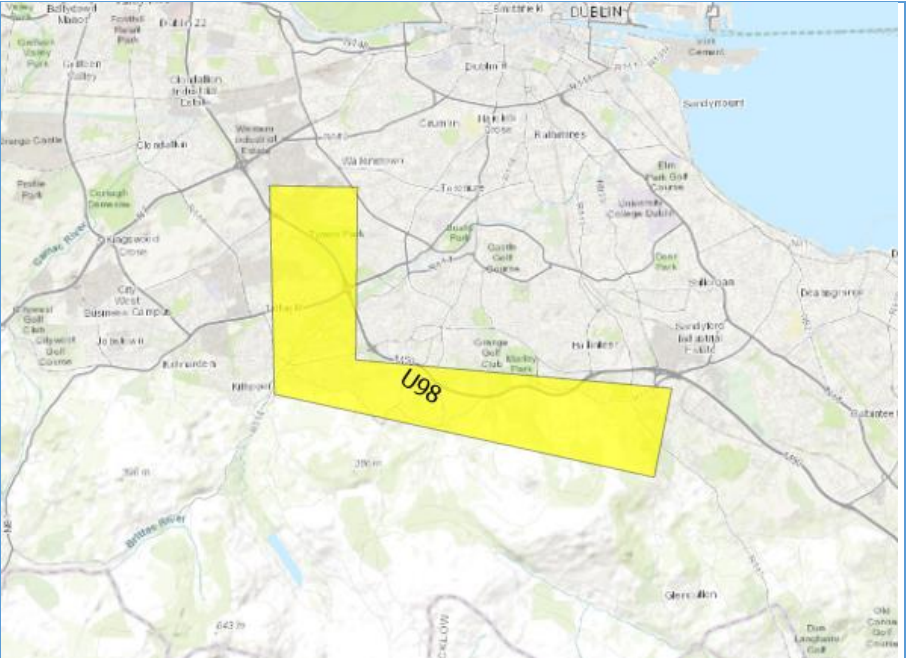
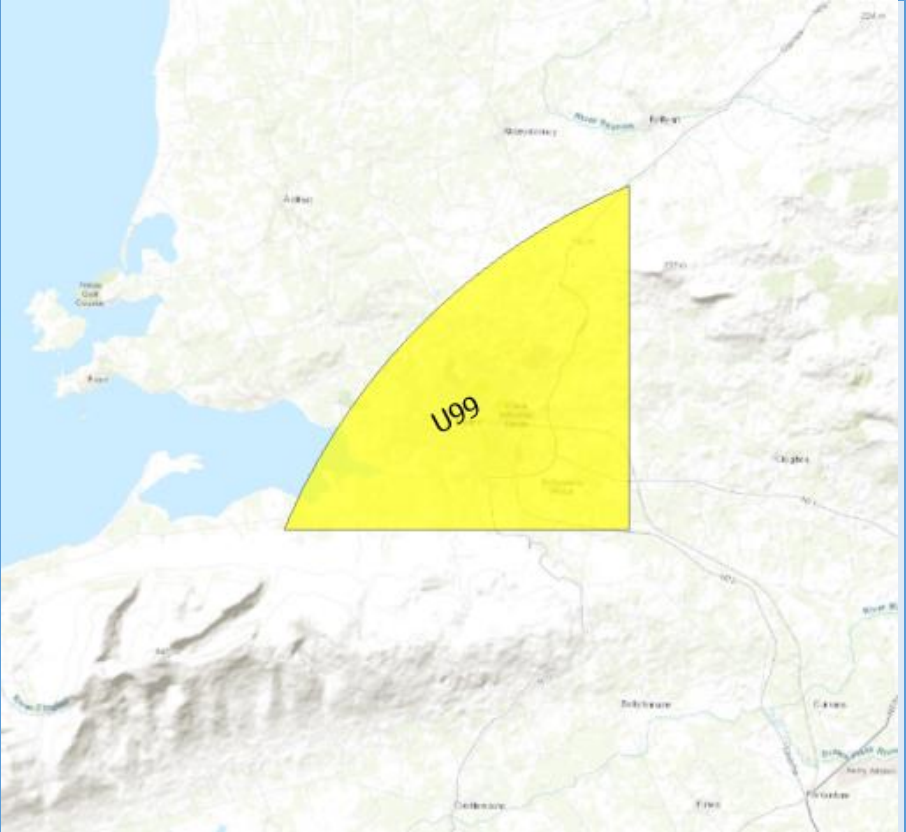
U85	See Section ENR 5.3.1 'Other activities of a dangerous nature' of the aeronautical information publication (AIP)	 <p>A topographic map of a coastal region. A red circle labeled 'U85' is centered over a hill. The map shows contour lines, a river, and a coastline. A road labeled 'N68' is visible. The text 'N.B. REFERENCE ONLY, NOT TO BE USED FOR NAVIGATION!' is at the bottom.</p>
U86	See Section ENR 5.3.1 'Other activities of a dangerous nature' of the aeronautical information publication (AIP)	 <p>A topographic map of a coastal region. A large green ring labeled 'U86' is centered over a body of water. The map shows contour lines, a river, and a coastline. The text 'N.B. REFERENCE ONLY, NOT TO BE USED FOR NAVIGATION!' is at the bottom.</p>

<p>U87</p>	<p>See Section ENR 5.3.1 'Other activities of a dangerous nature' of the aeronautical information publication (AIP)</p>	 <p>A map showing a large red circular danger zone labeled 'U87' centered over a coastal area. The map includes geographical features like hills, rivers, and roads. Below the map, the text 'N.B. REFERENCE ONLY, NOT TO BE USED FOR NAVIGATION!' is displayed.</p>
<p>U88</p>	<p>See Section ENR 5.3.1 'Other activities of a dangerous nature' of the aeronautical information publication (AIP)</p>	 <p>A map showing a large yellow circular danger zone labeled 'U88' centered over a coastal area. The map includes geographical features like hills, rivers, and roads. Below the map, the text 'N.B. REFERENCE ONLY, NOT TO BE USED FOR NAVIGATION!' is displayed.</p>

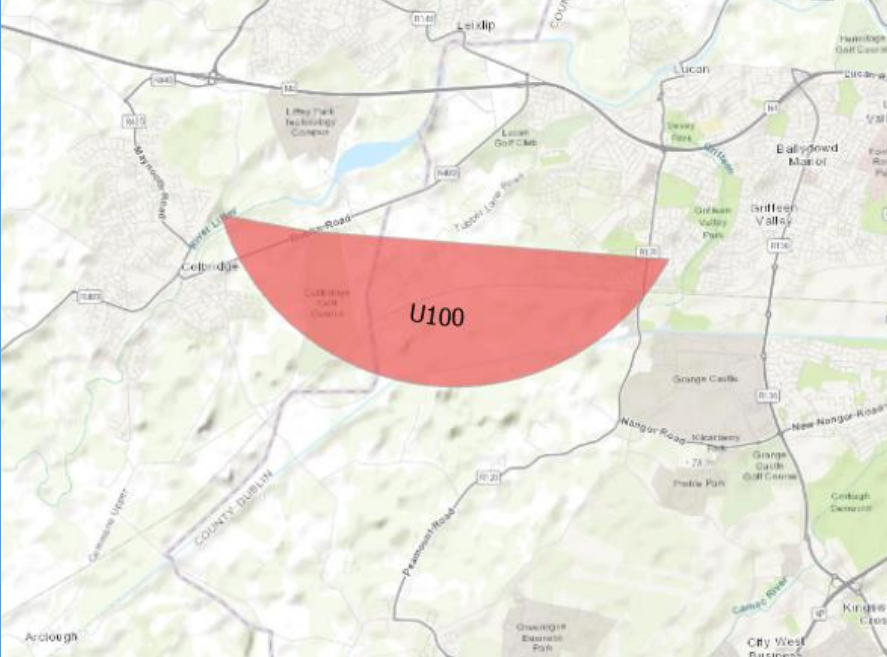
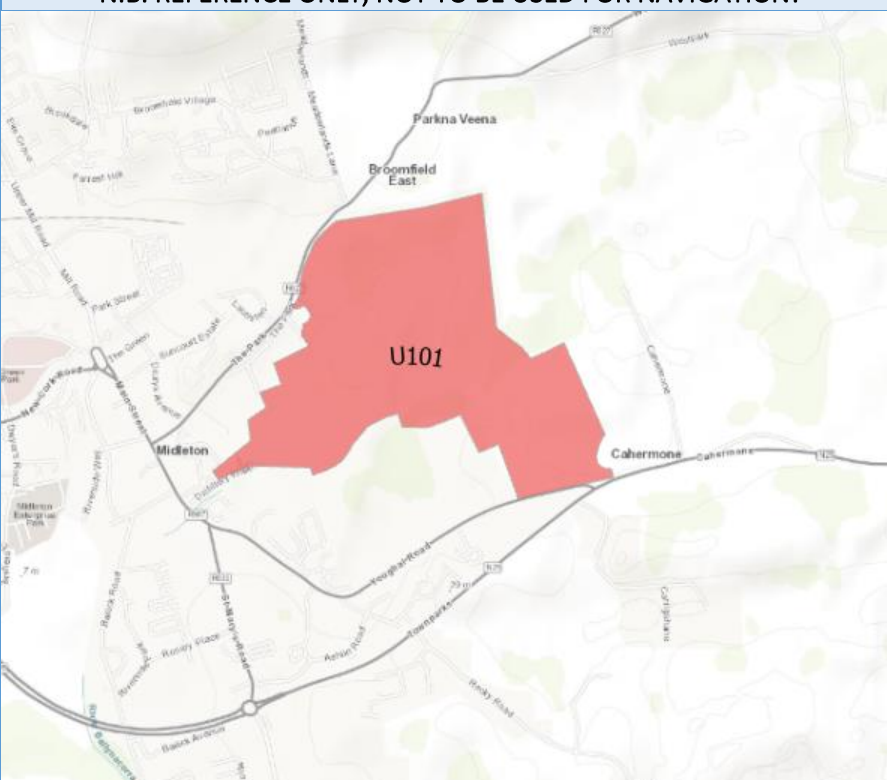
U89	See Section ENR 5.3.1 'Other activities of a dangerous nature' of the aeronautical information publication (AIP)	 <p>A map of the Waterford region in Ireland, showing the U89 UAS Geographical Zone. The zone is a large, irregular red-shaded area covering the city of Waterford and surrounding areas. Key locations labeled include Waterford, Ulin Island, Crooke, Ramsgrange, Anestown, and Dunmore East. The zone is bounded by a red line. The text 'U89' is centered within the zone. The map also shows the River Suir and the surrounding coastline.</p>
N.B. REFERENCE ONLY, NOT TO BE USED FOR NAVIGATION!		
U90	See Section ENR 5.3.1 'Other activities of a dangerous nature' of the aeronautical information publication (AIP)	 <p>A map of the Waterford region in Ireland, showing the U90 UAS Geographical Zone. The zone is a large, irregular yellow-shaded area covering the city of Waterford and surrounding areas. Key locations labeled include Waterford, Ulin Island, Crooke, Ramsgrange, Anestown, and Dunmore East. The zone is bounded by a yellow line. The text 'U90' is centered within the zone. The map also shows the River Suir and the surrounding coastline.</p>
N.B. REFERENCE ONLY, NOT TO BE USED FOR NAVIGATION!		

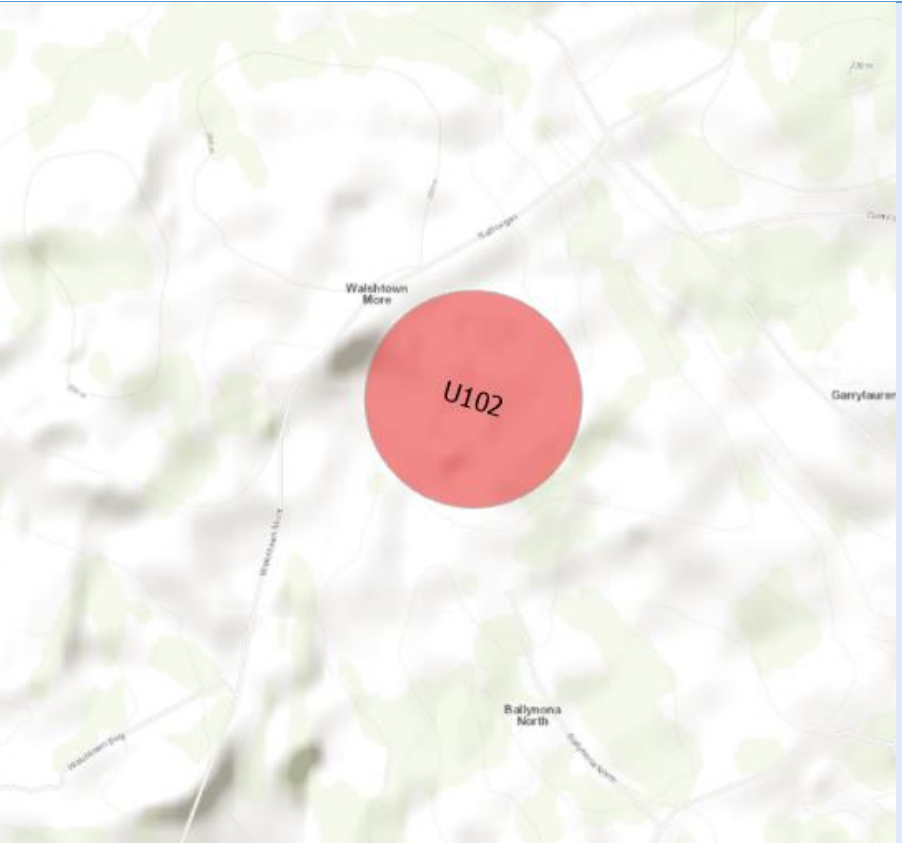
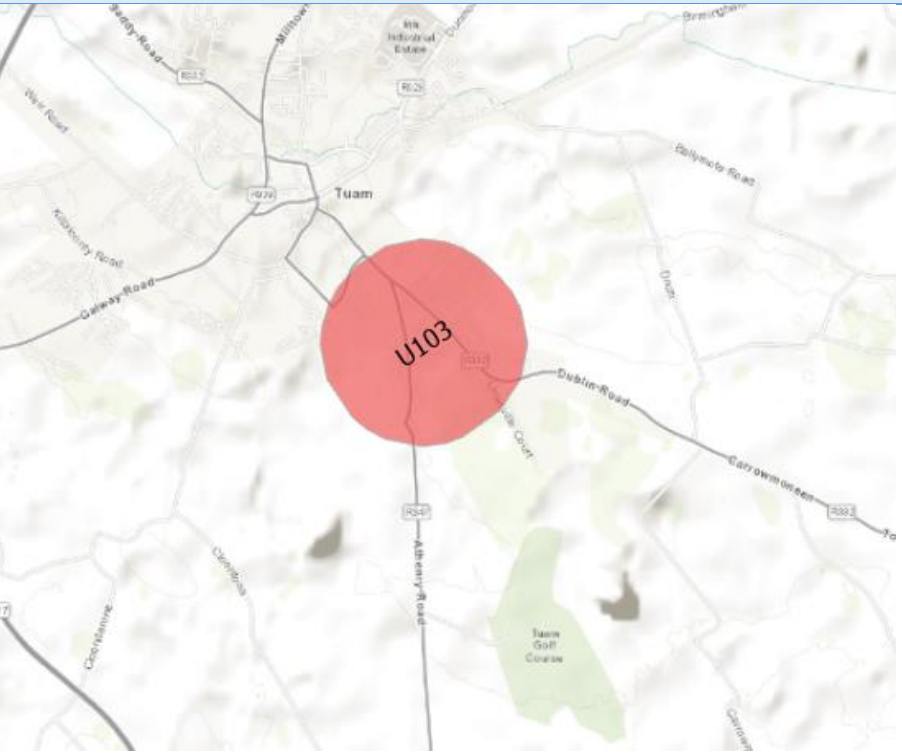
U92	See Section ENR 5.3.1 'Other activities of a dangerous nature' of the aeronautical information publication (AIP)	 <p>A map showing the U92 geographical zone, which is a red circle centered on the River Suir in the Waterford area. The map includes labels for various locations such as Business Park, Industrial Estate, Waterford Institute of Technology, and the Crystal Palace & Arch Park. The River Suir is clearly visible flowing through the center of the zone.</p>
N.B. REFERENCE ONLY, NOT TO BE USED FOR NAVIGATION!		
U93	See Section ENR 5.3.1 'Other activities of a dangerous nature' of the aeronautical information publication (AIP)	 <p>A map showing the U93 geographical zone, which is a red circle centered on the River Suir in the Waterford area. The map includes labels for various locations such as Port of Waterford, Fishing & Golf Course, and the River Suir. The zone is situated near the border of County Kilkenny and County Wexford.</p>
N.B. REFERENCE ONLY, NOT TO BE USED FOR NAVIGATION!		

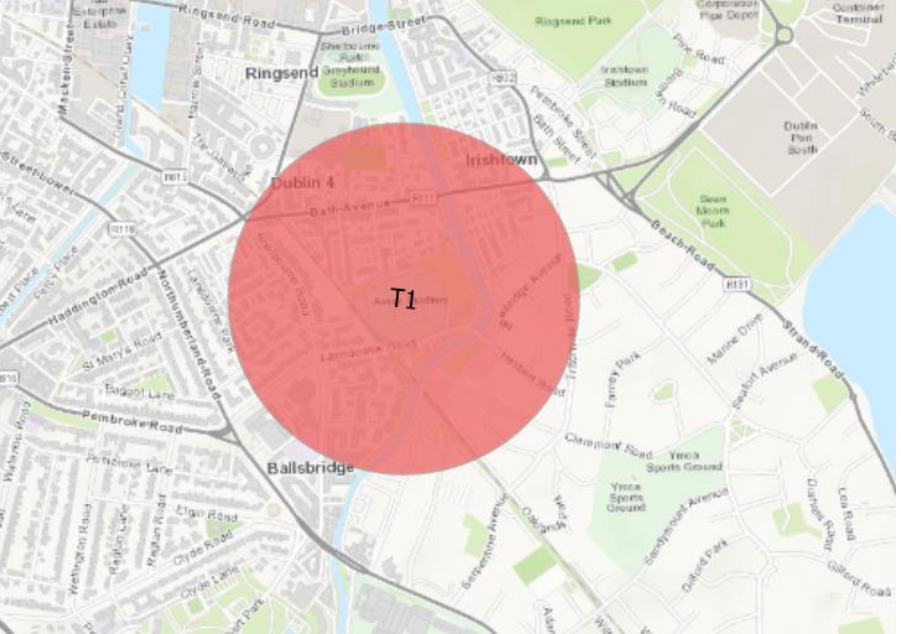
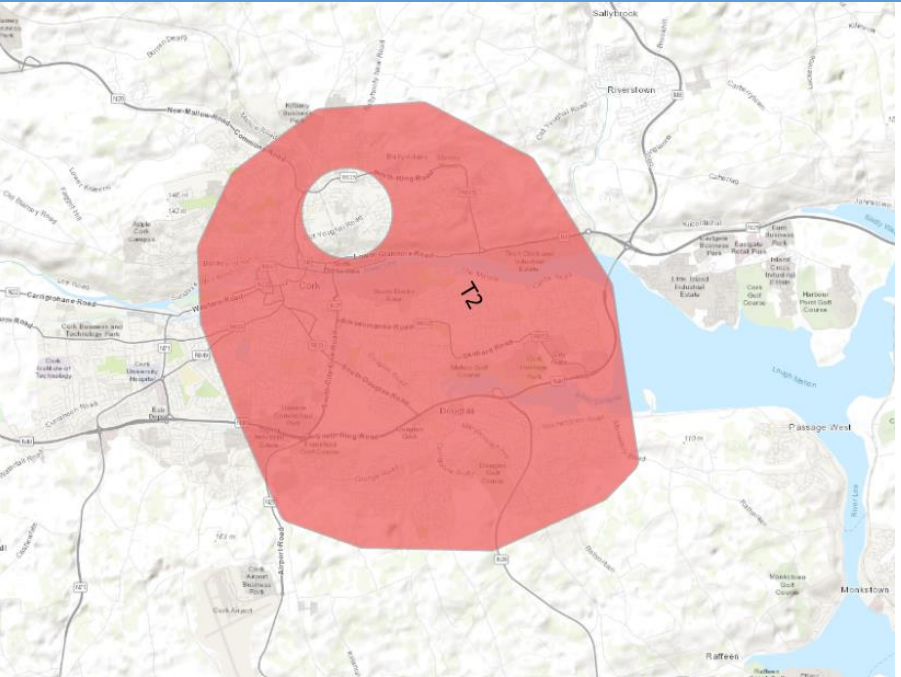
U96	See Section ENR 5.3.1 'Other activities of a dangerous nature' of the aeronautical information publication (AIP)	 <p>A map showing a geographical area with a large grey circle labeled 'U96' in the center. The map includes various geographical features like rivers, lakes, and roads. The circle is positioned over a region that appears to be a mix of rural and semi-urban areas.</p>
N.B. REFERENCE ONLY, NOT TO BE USED FOR NAVIGATION!		
U97	See Section ENR 5.3.1 'Other activities of a dangerous nature' of the aeronautical information publication (AIP)	 <p>A map showing a geographical area with a large red polygon labeled 'U97' in the center. The map includes various geographical features like rivers, lakes, and roads. The polygon is positioned over a region that appears to be a mix of rural and semi-urban areas.</p>
N.B. REFERENCE ONLY, NOT TO BE USED FOR NAVIGATION!		

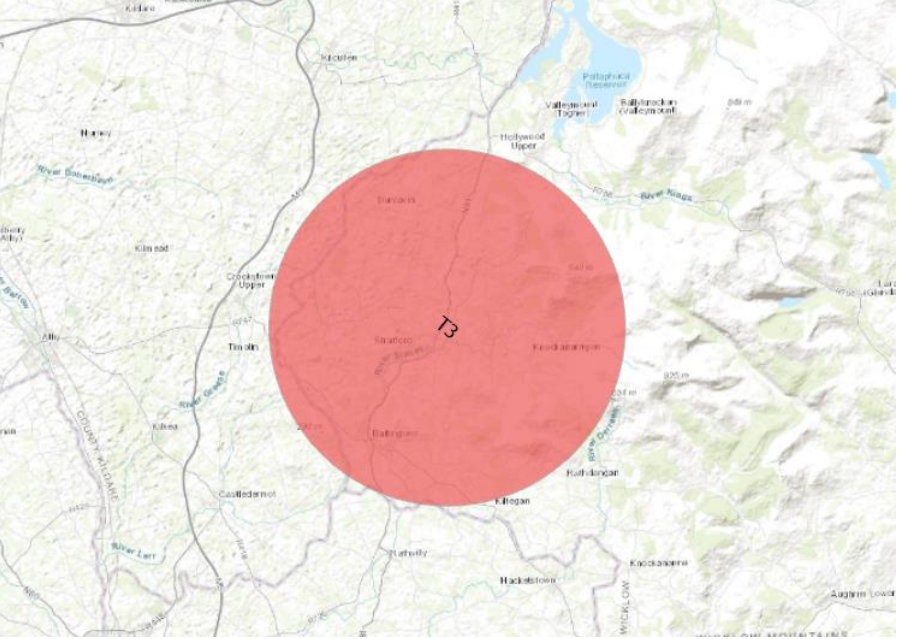
U98	See Section ENR 5.3.1 'Other activities of a dangerous nature' of the aeronautical information publication (AIP)	 <p>N.B. REFERENCE ONLY, NOT TO BE USED FOR NAVIGATION!</p>
U99	See Section ENR 5.3.1 'Other activities of a dangerous nature' of the aeronautical information publication (AIP)	 <p>N.B. REFERENCE ONLY, NOT TO BE USED FOR NAVIGATION!</p>

Appendix 1: UAS Geographical Zones

<p>U100</p>	<p>See Section ENR 5.3.1 'Other activities of a dangerous nature' of the aeronautical information publication (AIP)</p>	 <p>U100</p> <p>N.B. REFERENCE ONLY, NOT TO BE USED FOR NAVIGATION!</p>
<p>U101</p>	<p>See Section ENR 5.3.1 'Other activities of a dangerous nature' of the aeronautical information publication (AIP)</p>	 <p>U101</p> <p>N.B. REFERENCE ONLY, NOT TO BE USED FOR NAVIGATION!</p>

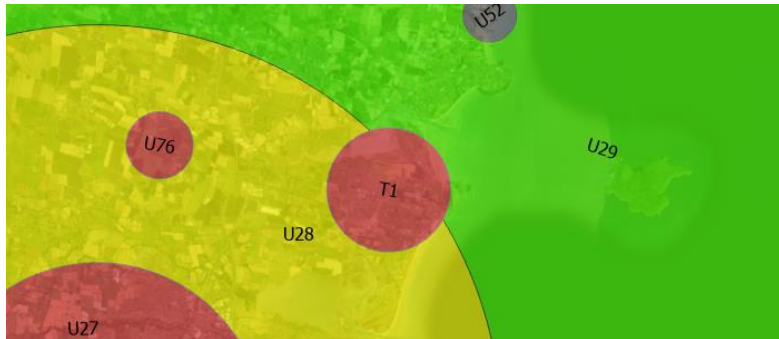
U102	See Section ENR 5.3.1 'Other activities of a dangerous nature' of the aeronautical information publication (AIP)	 <p>A map showing the geographical area for UAS zone U102. A large red circle labeled 'U102' is centered over a rural area. Surrounding locations include Walshstown More to the north, Ballymora North to the south, and Garrytear to the east. The map shows roads, fields, and some buildings.</p> <p>N.B. REFERENCE ONLY, NOT TO BE USED FOR NAVIGATION!</p>
U103	See Section ENR 5.3.1 'Other activities of a dangerous nature' of the aeronautical information publication (AIP)	 <p>A map showing the geographical area for UAS zone U103. A large red circle labeled 'U103' is centered over the town of Tuam. The map shows a network of roads, including the N59, and surrounding areas like Tuam Golf Course to the south. The map is more detailed than the one for U102, showing more buildings and infrastructure.</p> <p>N.B. REFERENCE ONLY, NOT TO BE USED FOR NAVIGATION!</p>

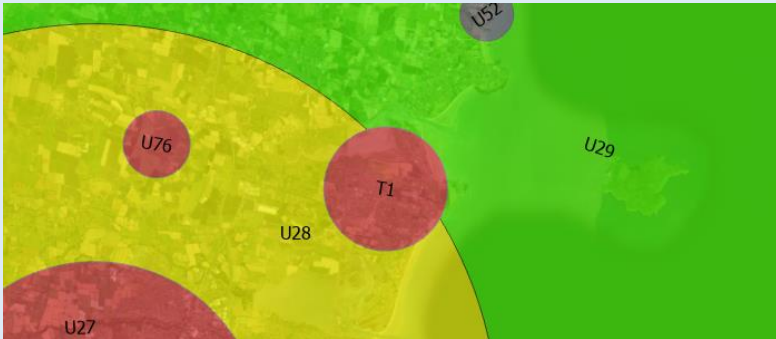
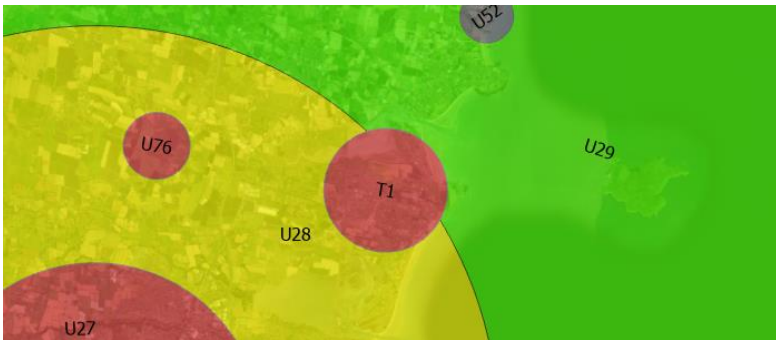
T1	See Section ENR 5.3.1 'Other activities of a dangerous nature' of the aeronautical information publication (AIP)	 <p>N.B. REFERENCE ONLY, NOT TO BE USED FOR NAVIGATION!</p>
T2	See Section ENR 5.3.1 'Other activities of a dangerous nature' of the aeronautical information publication (AIP)	 <p>N.B. REFERENCE ONLY, NOT TO BE USED FOR NAVIGATION!</p>


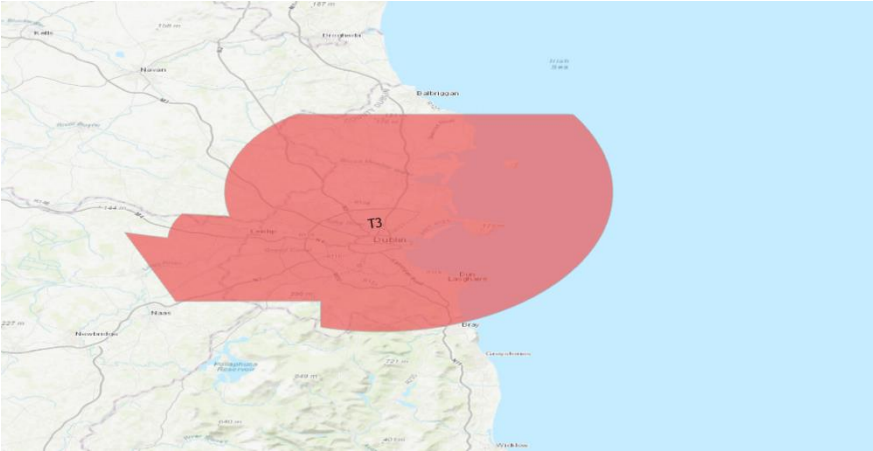
T3	See Section ENR 5.3.1 'Other activities of a dangerous nature' of the aeronautical information publication (AIP)	 <p>The map shows a geographical area in Ireland, likely County Wick, with a large red circular zone labeled 'T3' in the center. The zone is centered on a point near the town of Carrigrohane. The map includes various geographical features such as rivers (River Donaghadee, River Liffey), towns (Carrigrohane, Carrigrohane Upper, Carrigrohane Lower, Carrigrohane Upper, Carrigrohane Lower, Carrigrohane Upper, Carrigrohane Lower), and roads. The red zone covers a significant portion of the central area, extending from approximately 52° 15' N to 52° 25' N and 10° 15' W to 10° 25' W.</p> <p>N.B. REFERENCE ONLY, NOT TO BE USED FOR NAVIGATION!</p>
----	--	--

Change Record.

Date	Version	Revision Description
28/05/2021	17	EI U1 – EI U60 Created: Transposed existing UAS Geographical Zones to new dataset format, Dublin area amended, additional restrictions for prisons, exemptions for some model aircraft sites, existing UAR TRA restrictions transposed.
01/06/2021	18	<ol style="list-style-type: none"> 1. Change record added. 2. EI U61 – EI U65 created: Clarification of 15m restrictions for Connaught, Cork, Kerry & Shannon Amber Zones; 3. EI U30 (Waterford) removed, renamed EI U65 & expanded to CTR extents to align with TMZ & RMZ. 4. EI U15 amended to reflect Military 8m restriction.
16/01/2023	19	Full review of UAS Geographical Zones within the State.
27/01/2023	20	Zone authority and contact detail updates for EIU46, EIU47, EIU49, EIU49, EIU11.
12/09/2023	21	Zone authority contact detail updates for EIU9, EIU17, EIU24, EIU25, EIU26, EIU27, EIU28, EIU31, EIU64, EIU33, EIU61, EIU67, EIU68, EIU73, EIU74, EIU75, EIU77, EIU78, EIU79, EIU80, EIU81, EIU82, EIU83, EIU84, EIU85, EIU29, EIU66, EIU86.
14/12/2023	22	EIU62N (“North”) and EIU62S (“South”) created. EIU62 deleted.
19/02/2024	23	EI U97 added, EI U28, EI U29 exclusions amended.
09/07/2024	24	EI U97 upper limit updated from 500ft to 600ft
19/09/2024	25	<p>Irish Prison Service POC contact details updated</p> <p>Sligo POC contact details updated</p> <p>Wording updated to provide more clarity to UAS operators in the safety-related Amber Zones:</p> <ul style="list-style-type: none"> • EI U70 Donegal Control Zone (CTR) - Amber Zone • EI U88 Sligo Control Zone (CTR) - Amber Zone • EI U63 Connaught Control Zone (CTR) - Amber Zone • EI U28 EIDW Amber Zone

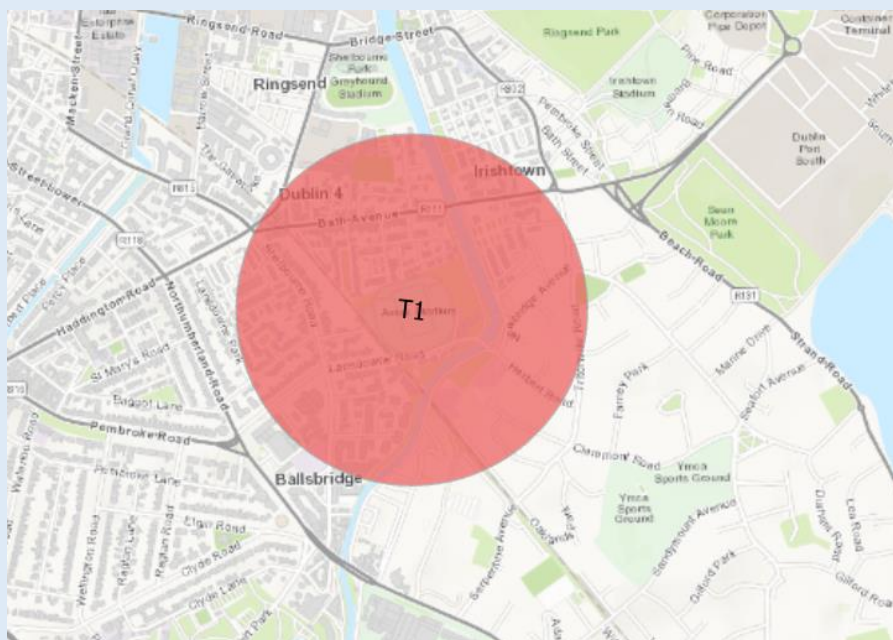
		<ul style="list-style-type: none"> • EI U64 Shannon Control Zone (CTR) - Amber Zone • EI U90 Waterford Control Zone (CTR) Amber Zone • EI U61 Cork Control Zone (CTR) - Amber Zone
30/10/2024	26	EI U98 Geozone added and Dublin Airport - Green Zone updated to include EI U98 in the exclusions
22/01/2025	27	<p>Direction amended to be compliant with Implementing Regulation (EU) 2019/947.</p> <p>U1 – U100 Created: Transposed existing UAS Geographical Zones to new dataset format, Dublin area amended, Kerry area amended, overlapping zones with same conditions merged</p>
17/04/2025	28	<p>U101 and U102 created.</p> <p>U45: zone authority updated to AirNav Ireland – Cork ATC</p> <p>U18, U44, U42, U48: zone authority updated to AirNav Ireland – Dublin ATC</p>
04/07/2025	29	<p>U103 created</p> <p>U11: zone authority email amended</p> <p>U19: area amended</p> <p>U44: area amended</p>
02/09/2025	29.1	<p>T1: Temporary area established for the period 2nd September 2025 until 8th September 2025</p>  <p>N.B. REFERENCE ONLY, NOT TO BE USED FOR NAVIGATION!</p>

09/09/2025	29.2	<p>T1: Temporary area established for the period 9th September 2025 15:00 until 16th September 2025 23:59.</p>  <p>N.B. REFERENCE ONLY, NOT TO BE USED FOR NAVIGATION!</p>
09/09/2025	29.3	<p>T1: Extension of temporary area until 23rd September 2025 23:59.</p>  <p>N.B. REFERENCE ONLY, NOT TO BE USED FOR NAVIGATION!</p>

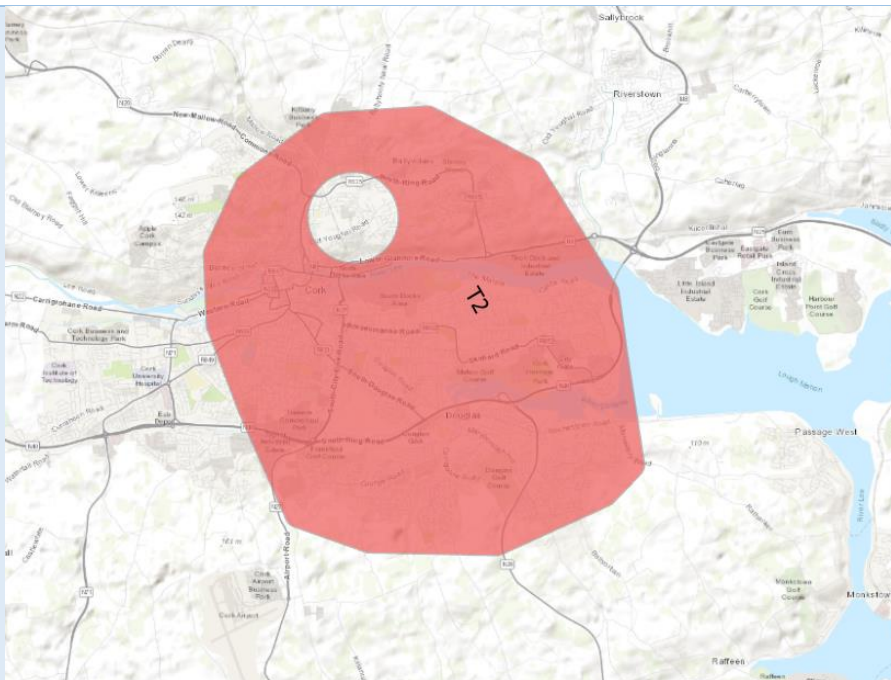
07/11/2025	29.4	<p>T2: Temporary area established for the period 11th November 2025 01:00 until 11th November 2025 23:59.</p>  <p>N.B. REFERENCE ONLY, NOT TO BE USED FOR NAVIGATION!</p>
28/11/2025	29.5	<p>T3: Temporary area established for the period 30th November 2025 12:00 until 3rd December 2025 06:00.</p>  <p>N.B. REFERENCE ONLY, NOT TO BE USED FOR NAVIGATION!</p>
30/01/2026	29.6	<p>T1: Temporary area established for the periods:</p>

- 8th February 2026 from 12:00 until 23:59
- 14th February 2026 from 12:00 until 23:59
- 6th March 2026 from 12:00 until 23:59
- 14th March 2026 from 12:00 until 23:59
- 31st March 2026 from 12:00 until 23:59

T2: Temporary area established for the period 14th February 2026 00:00 until 13th May 2026 23:59.

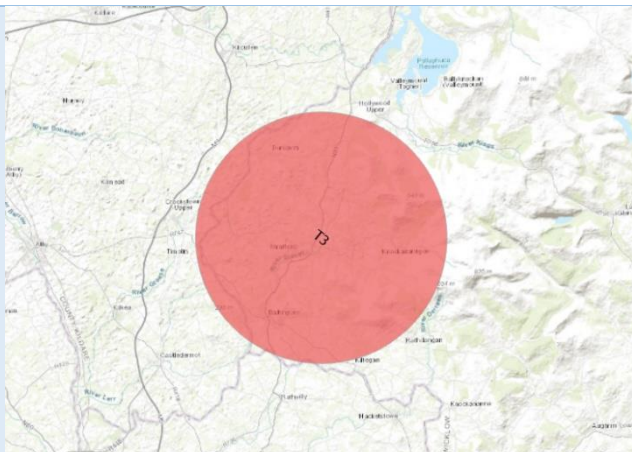


N.B. REFERENCE ONLY, NOT TO BE USED FOR NAVIGATION!



N.B. REFERENCE ONLY, NOT TO BE USED FOR NAVIGATION!

13/02/2026	29.7	T2: Start date amended to 19 th February 2026.
15/02/2026	29.8	T3: Temporary area established for the period 16 th February 2026 00:00 until 9 th March 2026 00:00.



N.B. REFERENCE ONLY, NOT TO BE USED FOR NAVIGATION!