


Irish Aviation Authority The Times Building 11-12 D'Olier Street Dublin 2, Ireland www.iaa.ie	Údarás Eitlíochta na hÉireann Foirgneamh na hAmanna 11-12 Sráid D'Olier Baile Átha Cliath 2, Éire	AERONAUTICAL NOTICE NO. U.04 ISSUE 29.7 DATE 13.02.2026	
--	---	---	---

Direction on Unmanned Aircraft Systems (UAS) Geographical Zones

The Irish Aviation Authority, pursuant to Article 15(1)(a) 'Operational conditions for UAS geographical zones' of Regulation (EU) 2019/947, and of Articles 7 & 10 of the Irish Aviation Authority (Rules of the Air) Order, 2019 (S.I. No. 266 of 2019), hereby directs that as and from 15:00hrs on 13th February 2026 the extent of the UAS geographical zones shall be as outlined in this document and associated appendices.

The purpose of this direction is to define each Unmanned Aircraft System (UAS) Geographical Zone within the Shannon Flight Information Region (FIR).

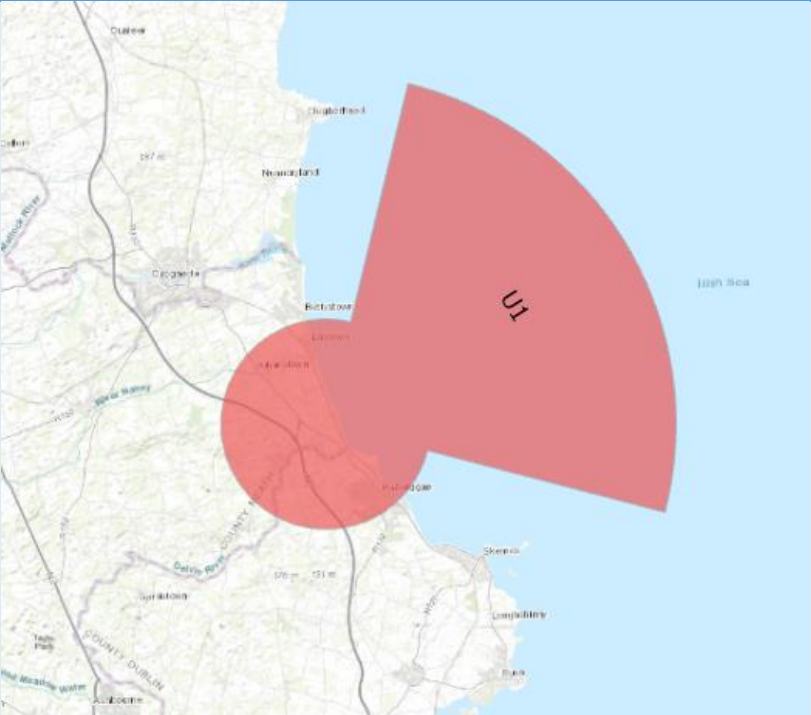
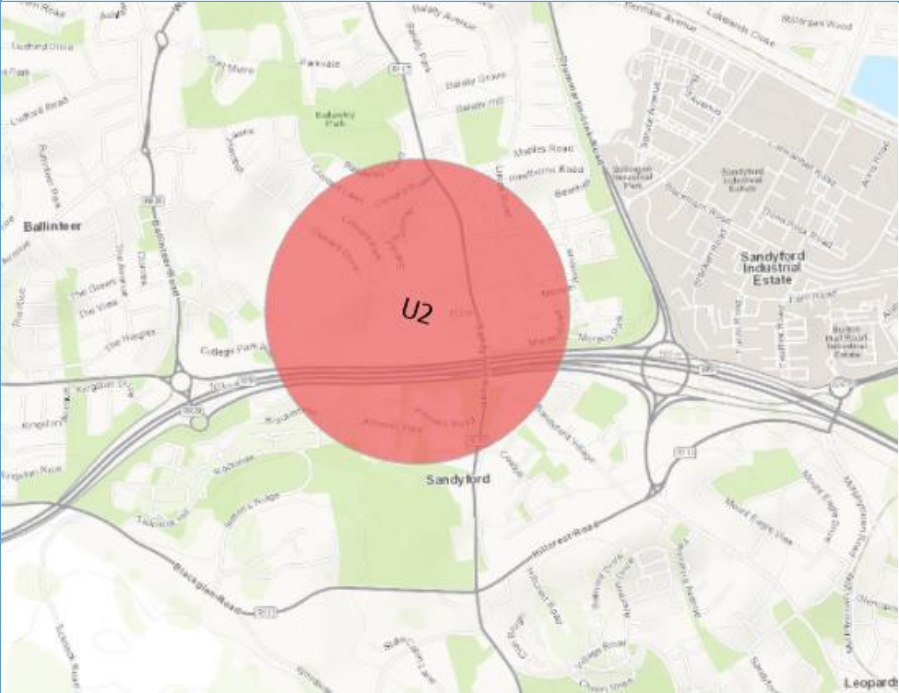
As required by Reg (EU) 2019/947 article 15, the information on where and how the data on UAS geographical zones is publicly available in the common unique digital format, is published in Section ENR 5.3.1 'Other activities of a dangerous nature' of the aeronautical information publication (AIP). The common unique digital format follows the EUROCAE ED-269 and EUROCAE ED-318 standards.

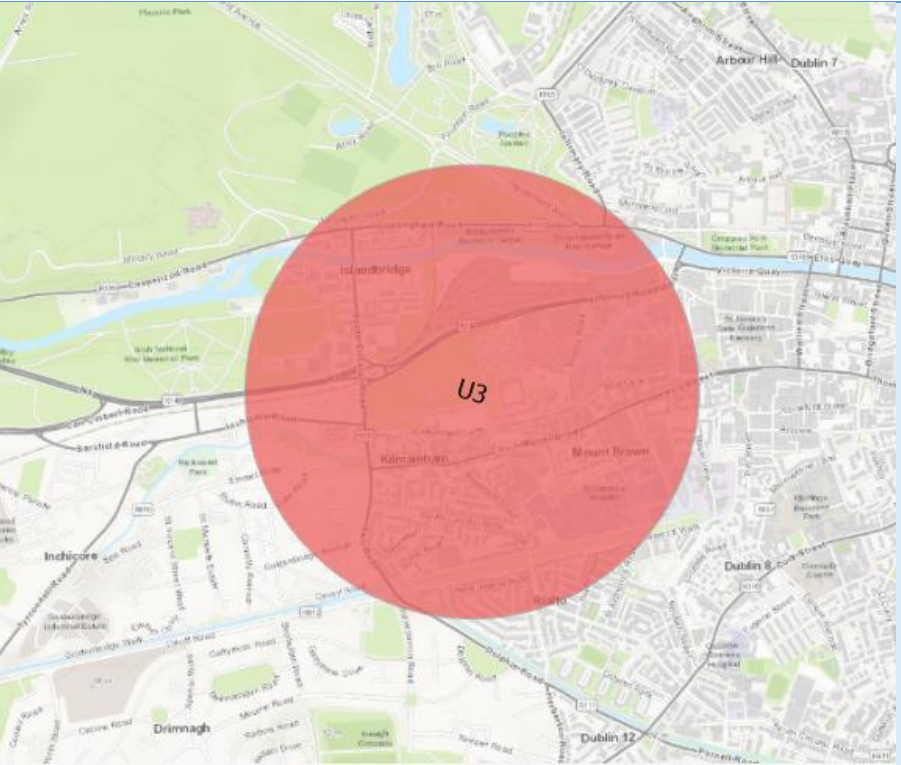
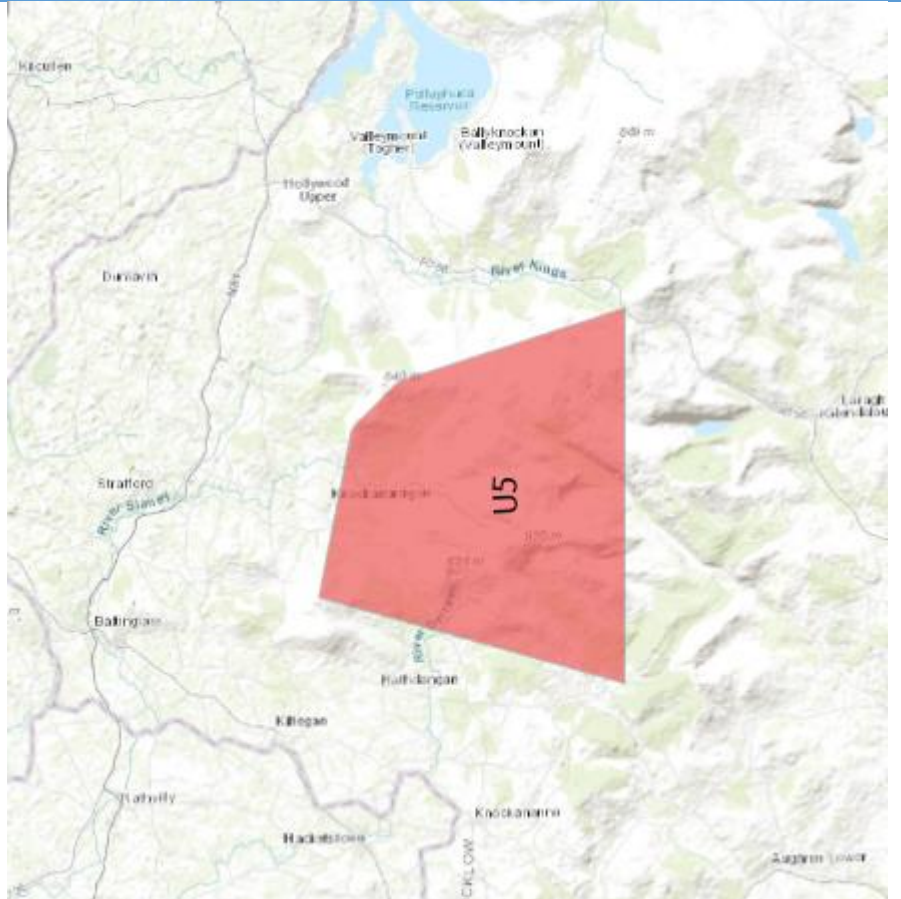
The current version is "20260213_UAS_Zones_Ireland_V1", which is publicly available via the following web-link:
<https://www.iaa.ie/general-aviation/drones/uas-geographic-zones>.

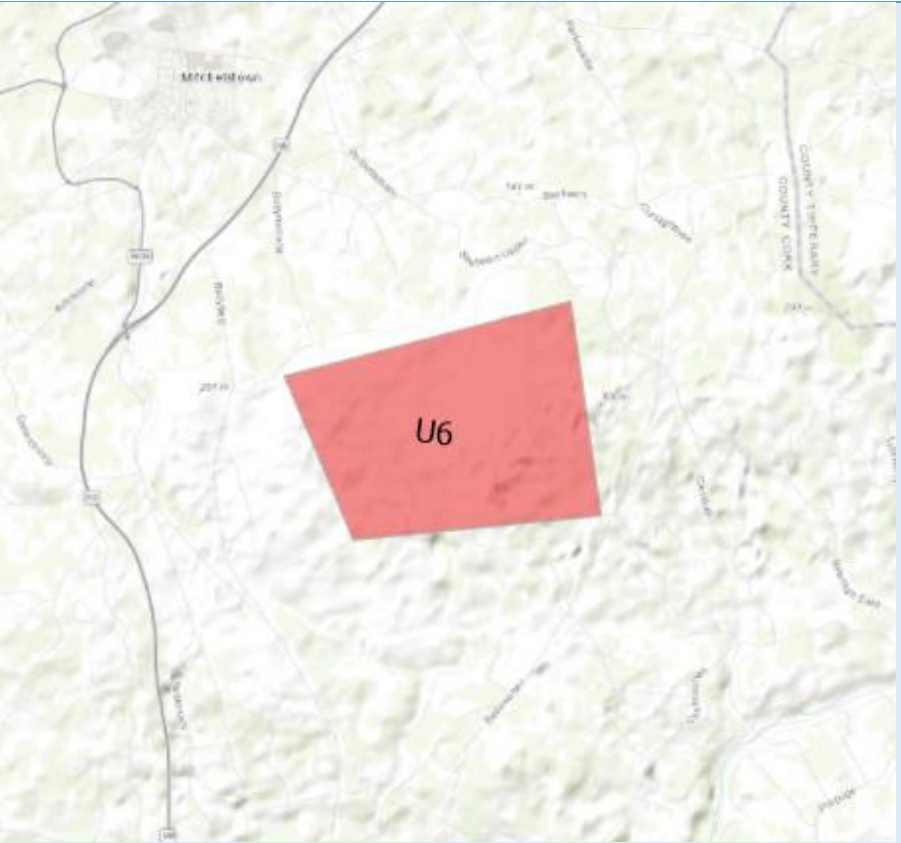
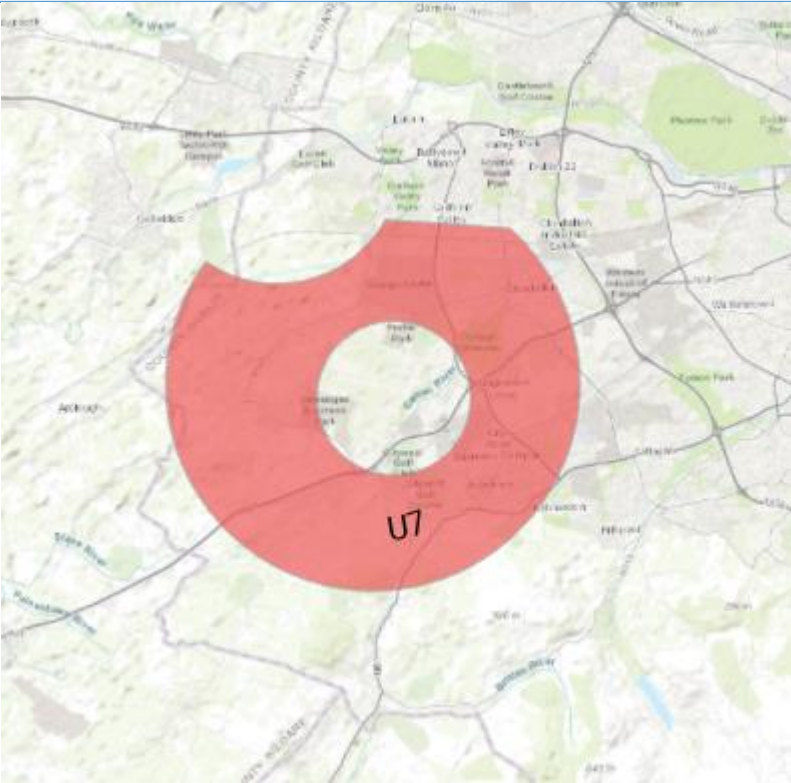
A list of published UAS geographical zones can be found in Appendix 1 of this document.

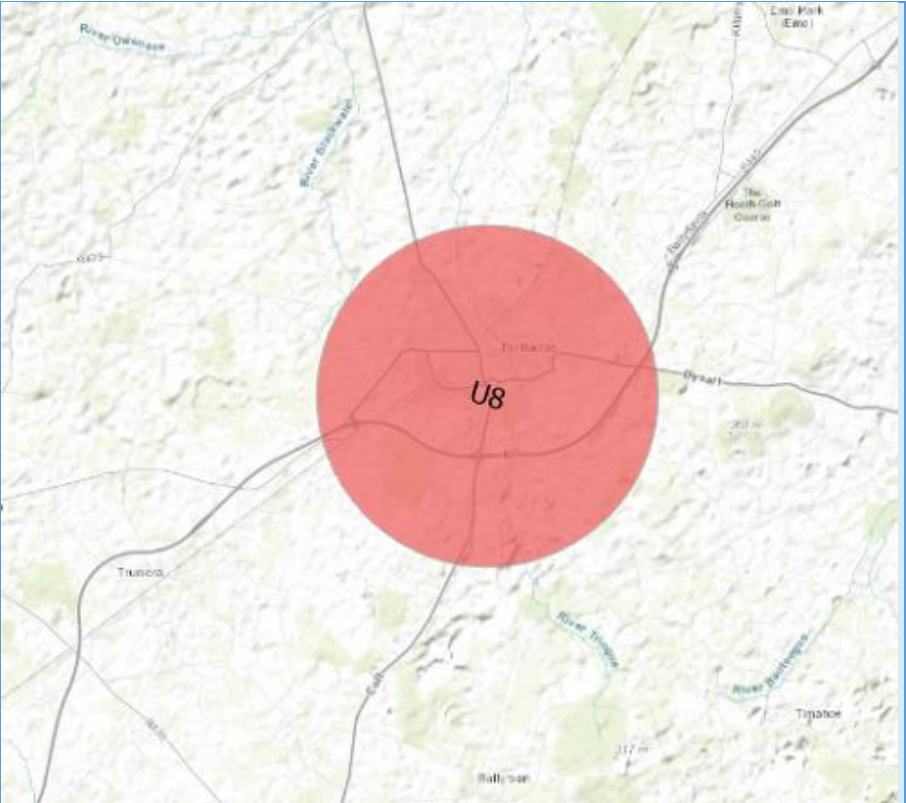
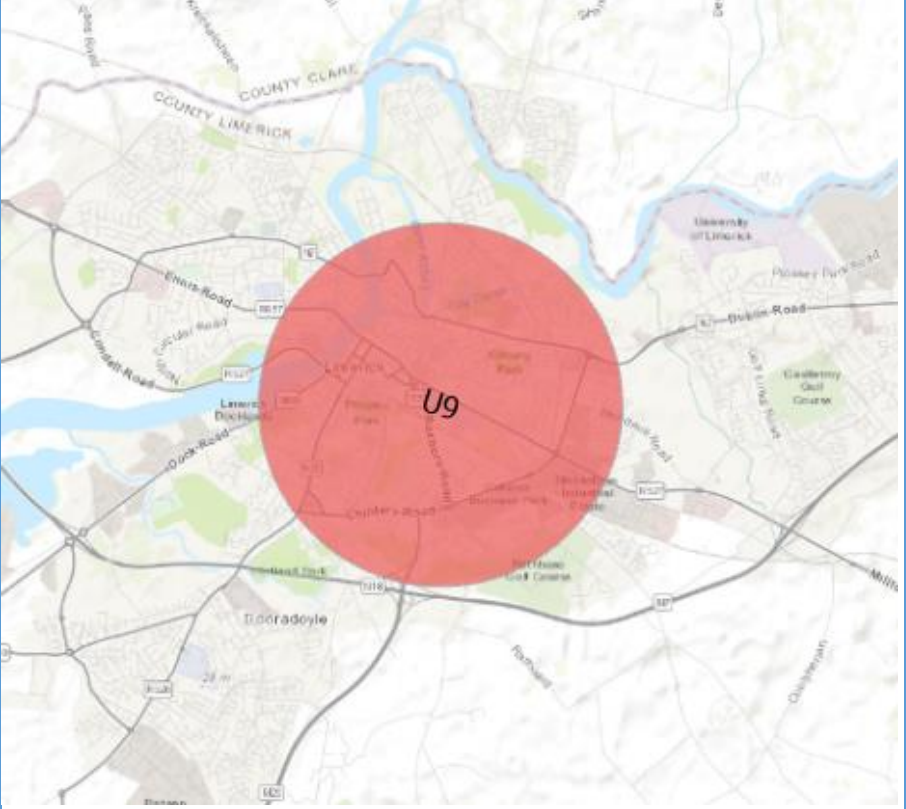
This notice replaces Aeronautical Notice U.04 at issue 29.6, which should be discarded.

Declan Fitzpatrick
Chief Executive
Irish Aviation Authority
13/02/2026



UGZ ID	Zone definition	
U1	See Section ENR 5.3.1 'Other activities of a dangerous nature' of the aeronautical information publication (AIP)	 <p>A map of the Dublin region showing the U1 UAS Geographical Zone. The zone is a large red area covering the city of Dublin and extending into the surrounding countryside. The zone is labeled 'U1' in the center. The map shows the city of Dublin, the River Liffey, and the surrounding countryside. The zone is defined by a red boundary that follows the coastline and extends inland.</p> <p>N.B. REFERENCE ONLY, NOT TO BE USED FOR NAVIGATION!</p>
U2	See Section ENR 5.3.1 'Other activities of a dangerous nature' of the aeronautical information publication (AIP)	 <p>A map of the Sandyford area showing the U2 UAS Geographical Zone. The zone is a large red area covering the city of Sandyford and extending into the surrounding countryside. The zone is labeled 'U2' in the center. The map shows the city of Sandyford, the River Dodder, and the surrounding countryside. The zone is defined by a red boundary that follows the coastline and extends inland.</p> <p>N.B. REFERENCE ONLY, NOT TO BE USED FOR NAVIGATION!</p>


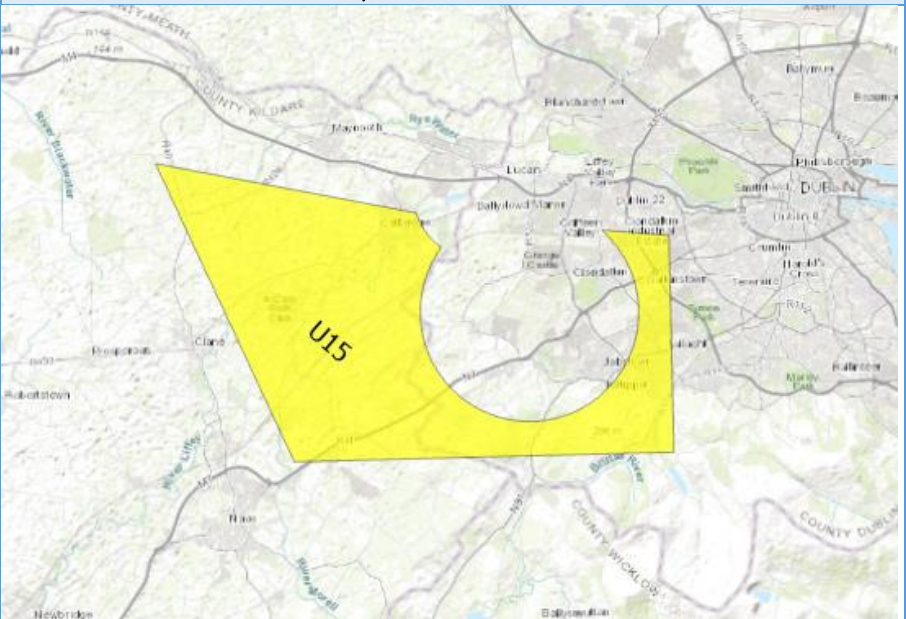
U3	See Section ENR 5.3.1 'Other activities of a dangerous nature' of the aeronautical information publication (AIP)	 <p>A map of the Dublin area showing a large red circular zone labeled 'U3'. The zone covers parts of Dublin 7, 8, 9, 10, 11, and 12, including areas like Inchicore, Drimnagh, and Mount Brown. The zone is centered around the city center.</p>
N.B. REFERENCE ONLY, NOT TO BE USED FOR NAVIGATION!		
U5	See Section ENR 5.3.1 'Other activities of a dangerous nature' of the aeronautical information publication (AIP)	 <p>A map of the Dublin area showing a red polygonal zone labeled 'U5'. The zone is located in the western part of Dublin, covering areas like Ballyknockan, Ballyknockan (valley), and Ballyknockan (valley). The zone is bounded by the River Liffey and the River Dodder.</p>
N.B. REFERENCE ONLY, NOT TO BE USED FOR NAVIGATION!		

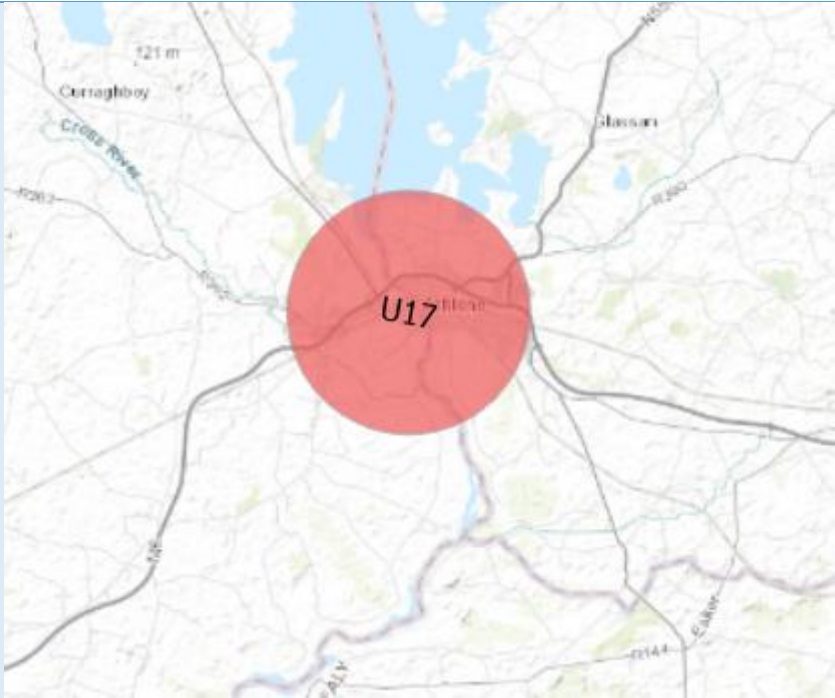
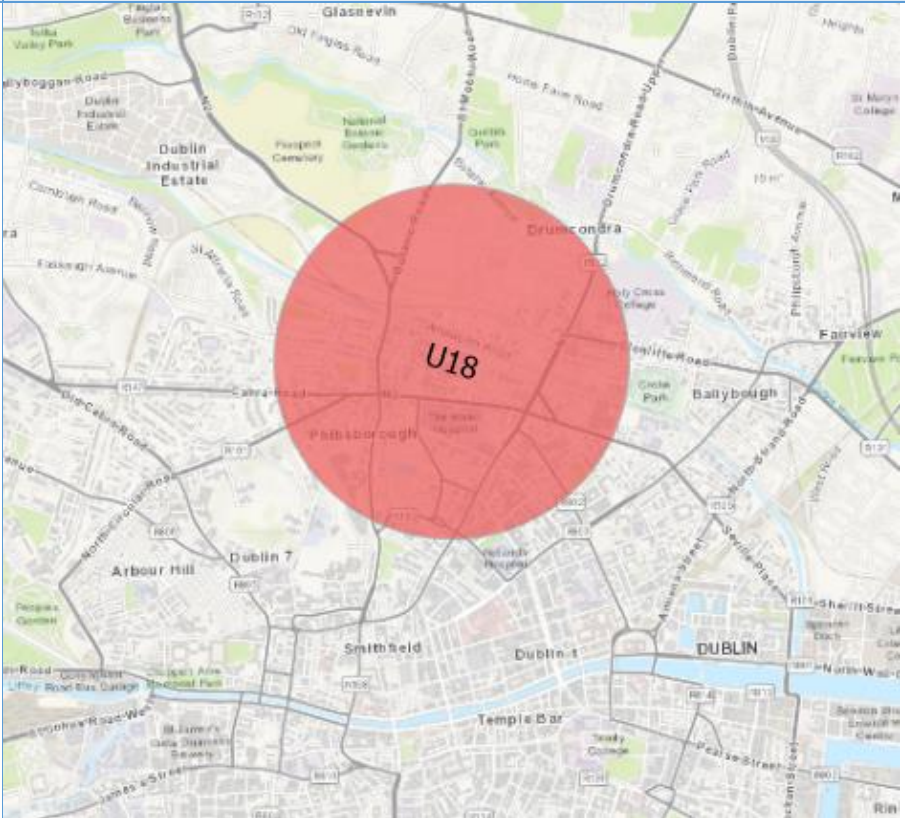
U6	See Section ENR 5.3.1 'Other activities of a dangerous nature' of the aeronautical information publication (AIP)	 <p>A topographic map showing a red quadrilateral area labeled 'U6'. The area is situated in a rural, hilly region with some roads and small settlements visible. The map is oriented with North at the top.</p>
N.B. REFERENCE ONLY, NOT TO BE USED FOR NAVIGATION!		
U7	See Section ENR 5.3.1 'Other activities of a dangerous nature' of the aeronautical information publication (AIP)	 <p>A topographic map showing a red circular area labeled 'U7'. The area is centered on a town, with various roads, parks, and buildings visible. The map is oriented with North at the top.</p>
N.B. REFERENCE ONLY, NOT TO BE USED FOR NAVIGATION!		

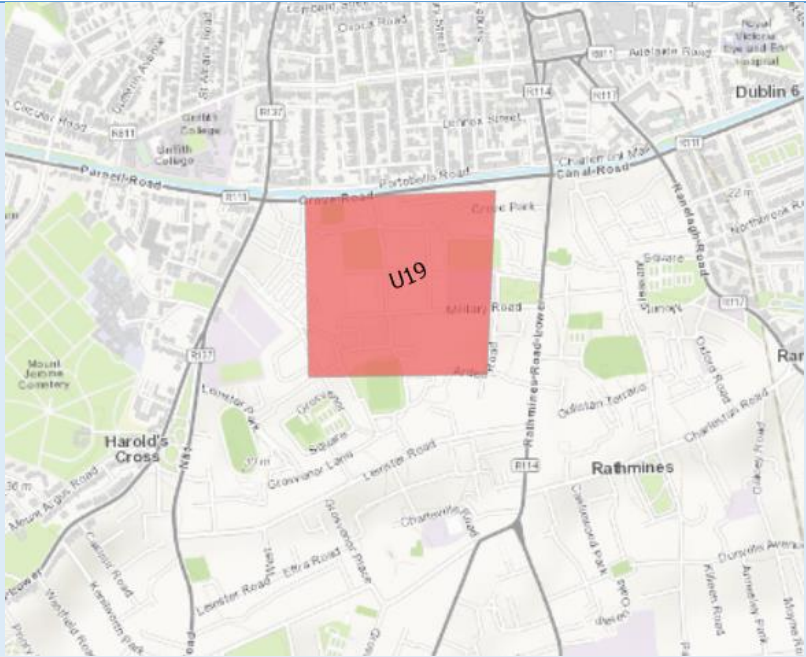
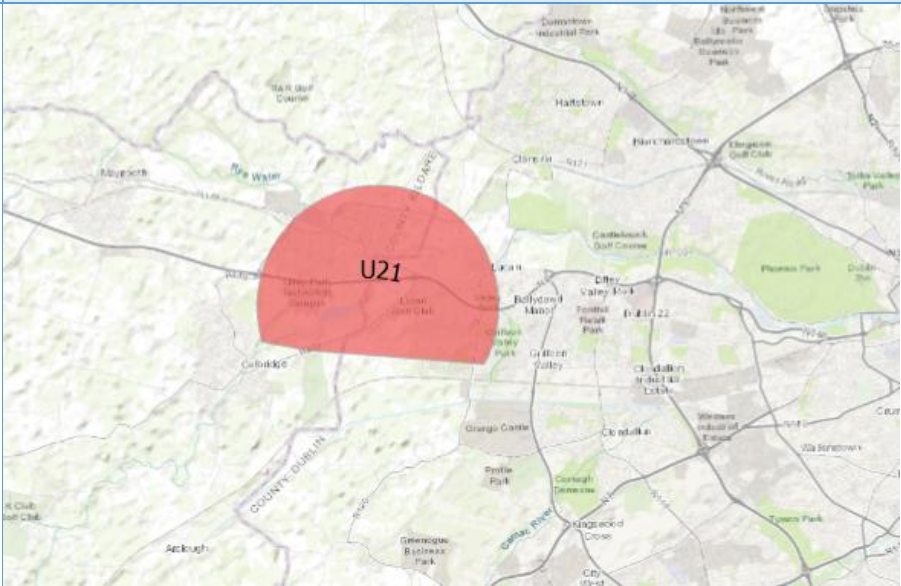
U8	See Section ENR 5.3.1 'Other activities of a dangerous nature' of the aeronautical information publication (AIP)	 <p>A map showing the U8 Geographical Zone, which is a large red circle centered over the town of Thurles in County Tipperary, Ireland. The map includes surrounding features such as the River Suir, Thurles, and various roads and landmarks. The zone is labeled 'U8' in the center.</p> <p>N.B. REFERENCE ONLY, NOT TO BE USED FOR NAVIGATION!</p>
U9	See Section ENR 5.3.1 'Other activities of a dangerous nature' of the aeronautical information publication (AIP)	 <p>A map showing the U9 Geographical Zone, which is a large red circle centered over the town of Limerick in County Limerick, Ireland. The map includes surrounding features such as the River Liffey, Limerick, and various roads and landmarks. The zone is labeled 'U9' in the center.</p> <p>N.B. REFERENCE ONLY, NOT TO BE USED FOR NAVIGATION!</p>

[illegible]

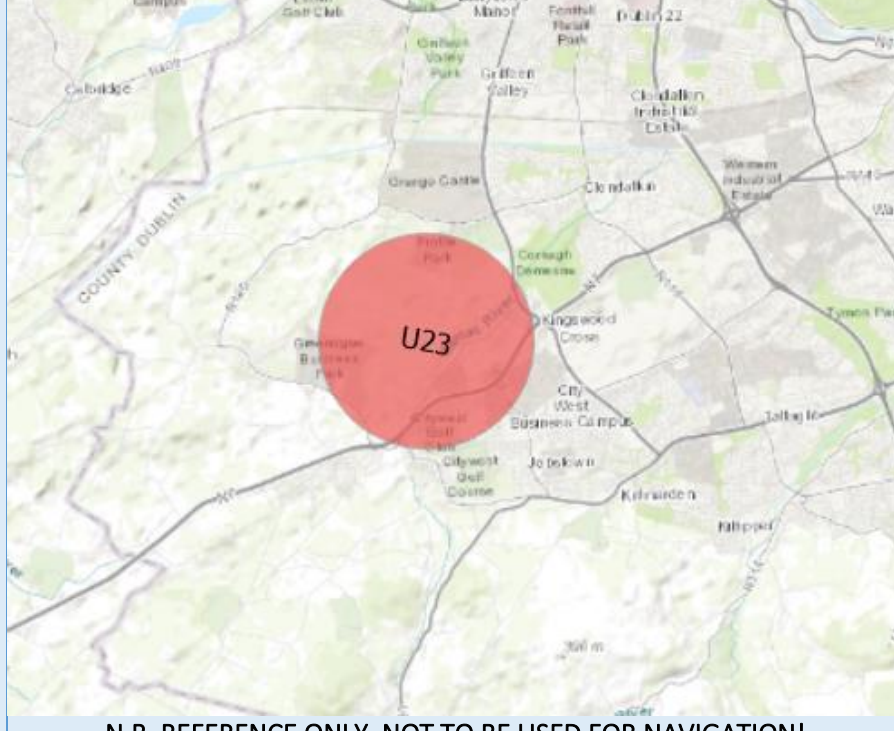
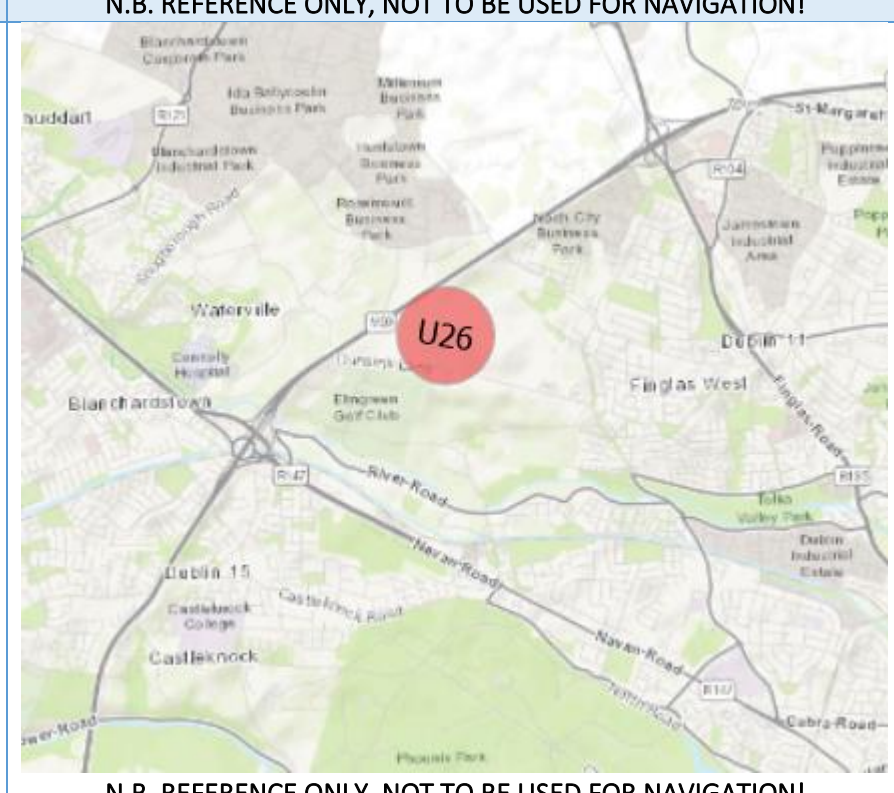
U12	See Section ENR 5.3.1 'Other activities of a dangerous nature' of the aeronautical information publication (AIP)	 <p>A map of the U12 UAS Geographical Zone, which is a red circular area located in the Irish Sea, east of the Irish coast. The map shows the coastline of Ireland and the surrounding waters. The zone is labeled 'U12' in the center.</p>
N.B. REFERENCE ONLY, NOT TO BE USED FOR NAVIGATION!		
U13	See Section ENR 5.3.1 'Other activities of a dangerous nature' of the aeronautical information publication (AIP)	 <p>A map of the U13 UAS Geographical Zone, which is a red rectangular area located in the Irish Sea, south of the Irish coast. The map shows the coastline of Ireland and the surrounding waters. The zone is labeled 'U13' in the center.</p>
N.B. REFERENCE ONLY, NOT TO BE USED FOR NAVIGATION!		

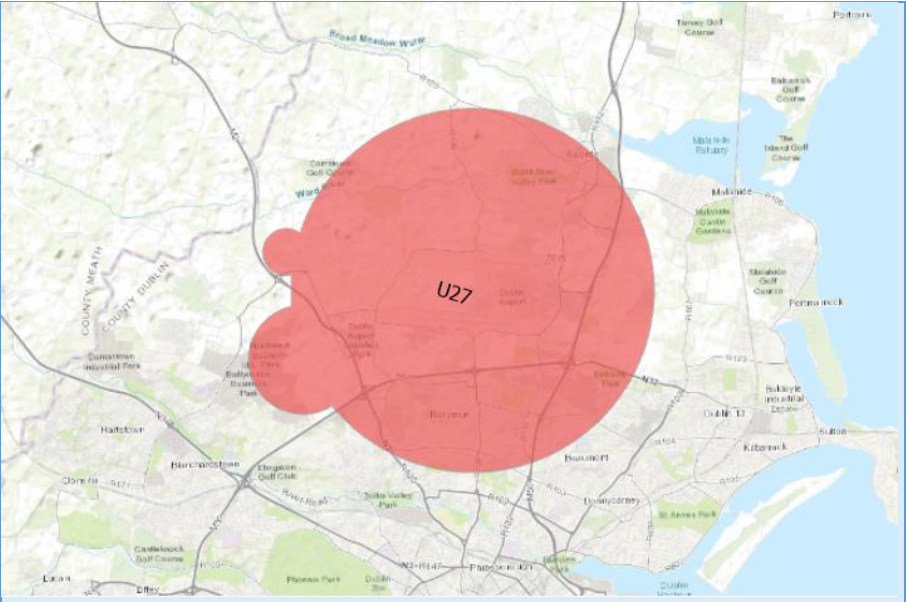
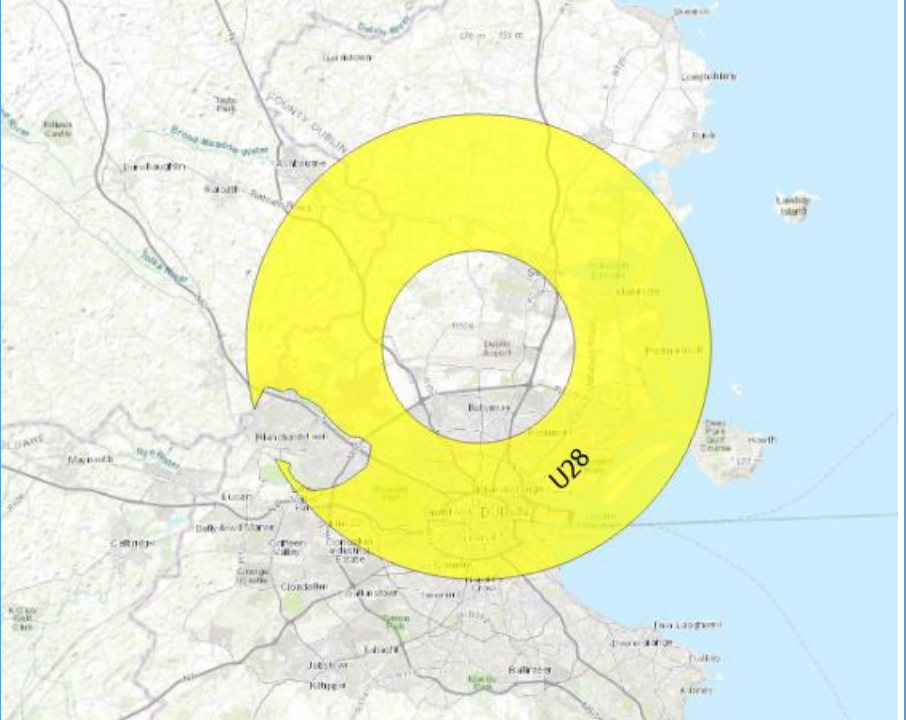
U14	See Section ENR 5.3.1 'Other activities of a dangerous nature' of the aeronautical information publication (AIP)	 <p>A map showing the coastal region of Ireland, including County Kerry and County Wick. A red quadrilateral area labeled 'U14' is overlaid on the map, covering a portion of the sea and coastline. The area is labeled 'U14' in black text.</p>
N.B. REFERENCE ONLY, NOT TO BE USED FOR NAVIGATION!		
U15	See Section ENR 5.3.1 'Other activities of a dangerous nature' of the aeronautical information publication (AIP)	 <p>A map of the Dublin region, showing the city and surrounding areas. A yellow irregularly shaped area labeled 'U15' is overlaid on the map, covering a portion of the city and surrounding areas. The area is labeled 'U15' in black text.</p>
N.B. REFERENCE ONLY, NOT TO BE USED FOR NAVIGATION!		

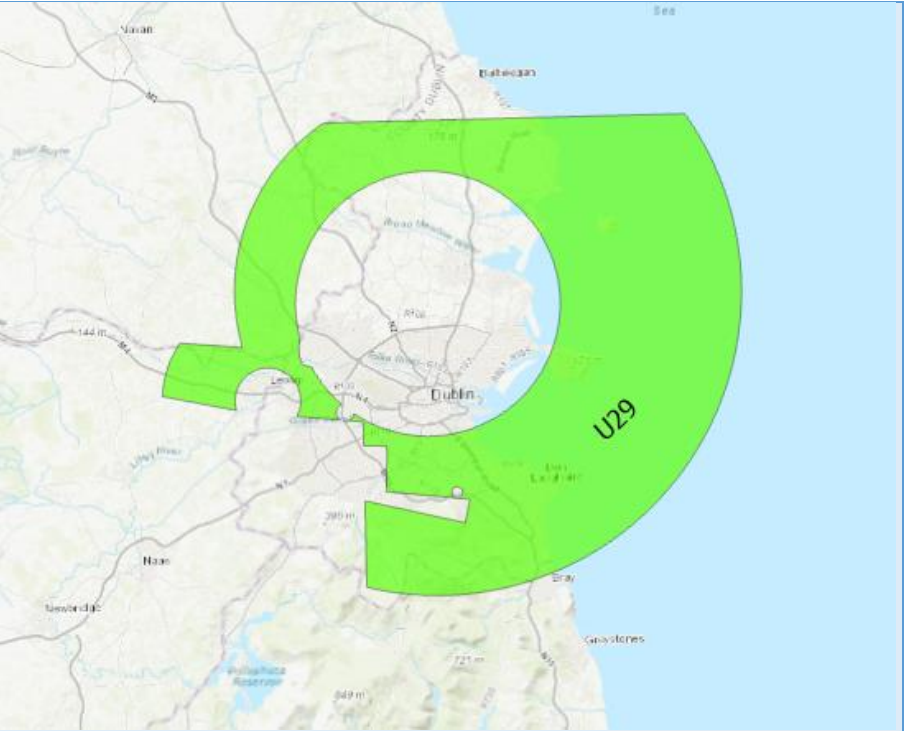
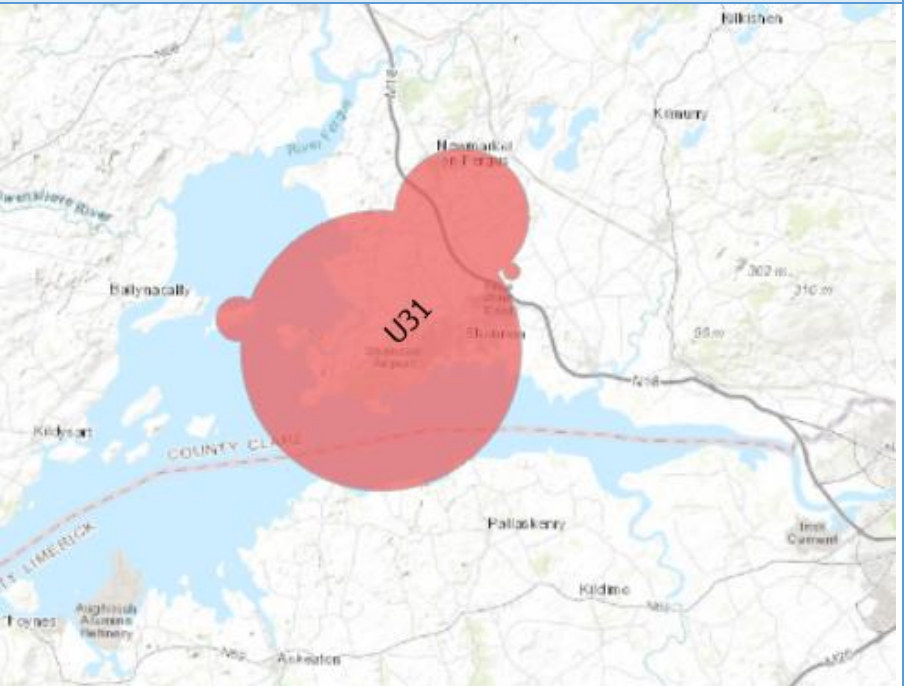
U17	See Section ENR 5.3.1 'Other activities of a dangerous nature' of the aeronautical information publication (AIP)	 <p>A map showing the geographical area for UAS zone U17. A large red circle is centered over the area around Glasnevin and the River Dodder. The map includes labels for 'Curraghboy', 'Glasnevin', 'R202', 'R200', 'R144', and 'A14'.</p>
N.B. REFERENCE ONLY, NOT TO BE USED FOR NAVIGATION!		
U18	See Section ENR 5.3.1 'Other activities of a dangerous nature' of the aeronautical information publication (AIP)	 <p>A detailed map of the Dublin area showing the geographical area for UAS zone U18. A large red circle is centered over the area around Drumcondra and Ballybough. The map includes numerous labels for streets, parks, and landmarks such as 'Dublin Industrial Estate', 'Dublin 7', 'Smithfield', 'Dublin 1', 'Temple Bar', 'DUBLIN', 'Ballybough', 'Drumcondra', 'St. Mary's College', 'Fairview', 'R145', 'R146', 'R147', 'R148', 'R149', 'R150', 'R151', 'R152', 'R153', 'R154', 'R155', 'R156', 'R157', 'R158', 'R159', 'R160', 'R161', 'R162', 'R163', 'R164', 'R165', 'R166', 'R167', 'R168', 'R169', 'R170', 'R171', 'R172', 'R173', 'R174', 'R175', 'R176', 'R177', 'R178', 'R179', 'R180', 'R181', 'R182', 'R183', 'R184', 'R185', 'R186', 'R187', 'R188', 'R189', 'R190', 'R191', 'R192', 'R193', 'R194', 'R195', 'R196', 'R197', 'R198', 'R199', 'R200'.</p>
N.B. REFERENCE ONLY, NOT TO BE USED FOR NAVIGATION!		

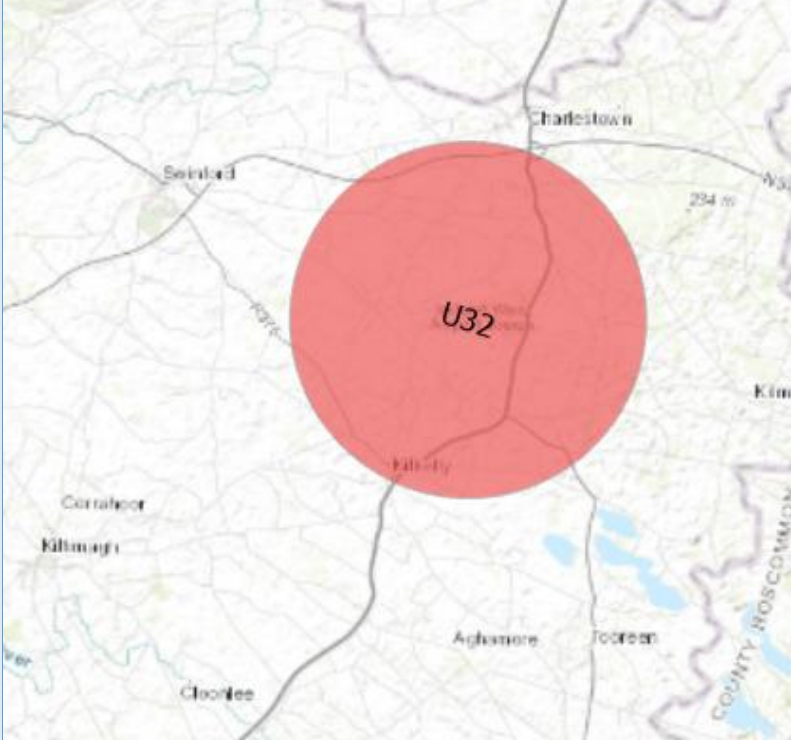
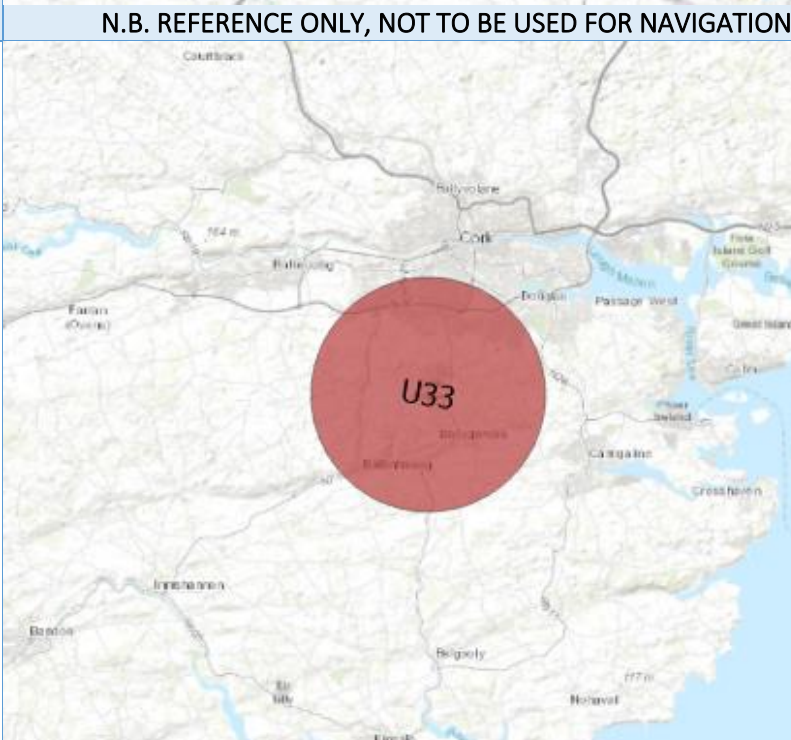
U19	See Section ENR 5.3.1 'Other activities of a dangerous nature' of the aeronautical information publication (AIP)	 <p>A map of the U19 UAS Geographical Zone, which is a red-shaded rectangular area in the center of the map. The map shows the area around Harold's Cross and Rathmines in Dublin, with various roads and landmarks labeled. The zone is bounded by the R114 and R115 roads.</p> <p>N.B. REFERENCE ONLY, NOT TO BE USED FOR NAVIGATION!</p>
U21	See Section ENR 5.3.1 'Other activities of a dangerous nature' of the aeronautical information publication (AIP)	 <p>A map of the U21 UAS Geographical Zone, which is a red-shaded semi-circular area in the center of the map. The map shows the area around Harold's Cross and Rathmines in Dublin, with various roads and landmarks labeled. The zone is bounded by the R114 and R115 roads.</p> <p>N.B. REFERENCE ONLY, NOT TO BE USED FOR NAVIGATION!</p>

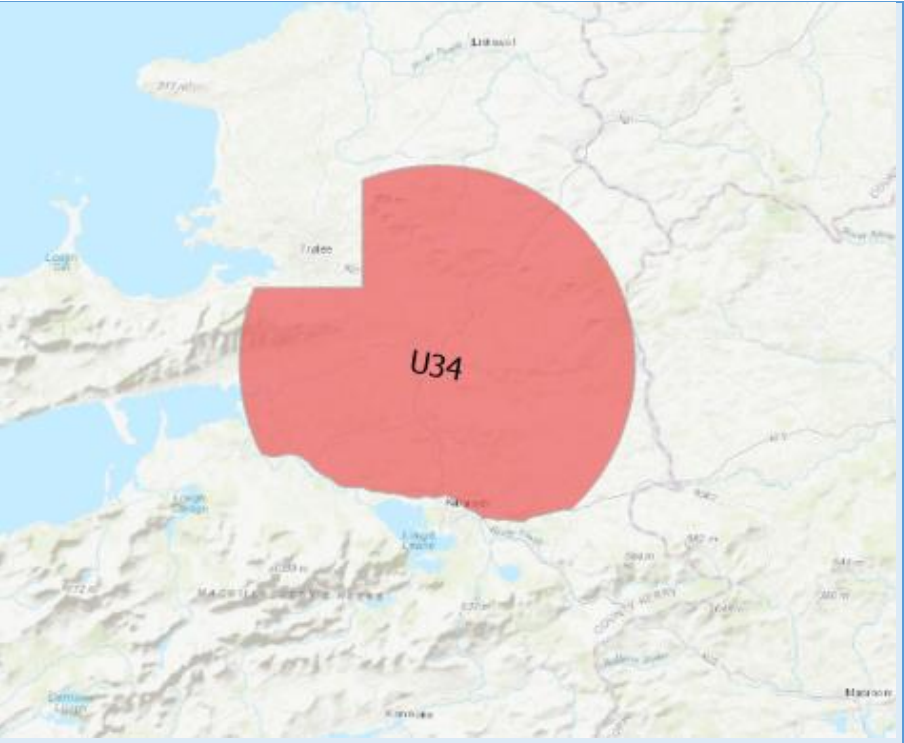
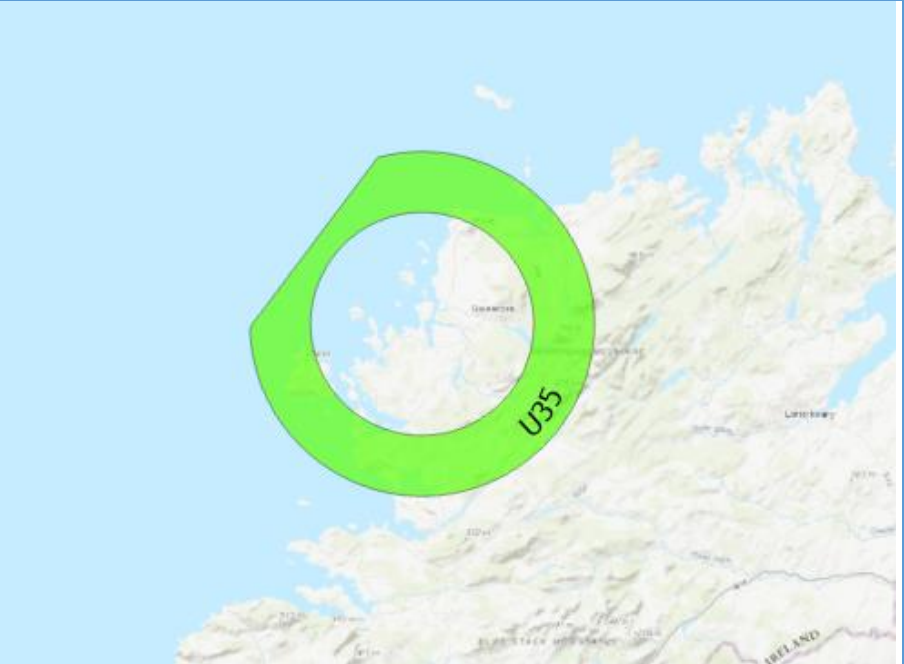
Appendix 1: UAS Geographical Zones



<p>U23</p> <p>See Section ENR 5.3.1 'Other activities of a dangerous nature' of the aeronautical information publication (AIP)</p>	 <p>N.B. REFERENCE ONLY, NOT TO BE USED FOR NAVIGATION!</p>
<p>U26</p> <p>See Section ENR 5.3.1 'Other activities of a dangerous nature' of the aeronautical information publication (AIP)</p>	 <p>N.B. REFERENCE ONLY, NOT TO BE USED FOR NAVIGATION!</p>

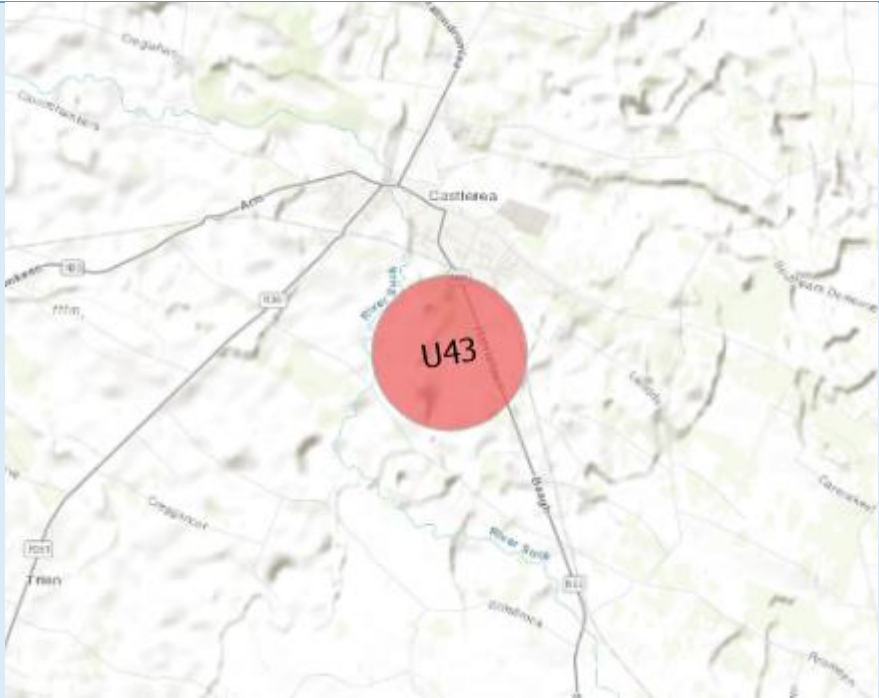
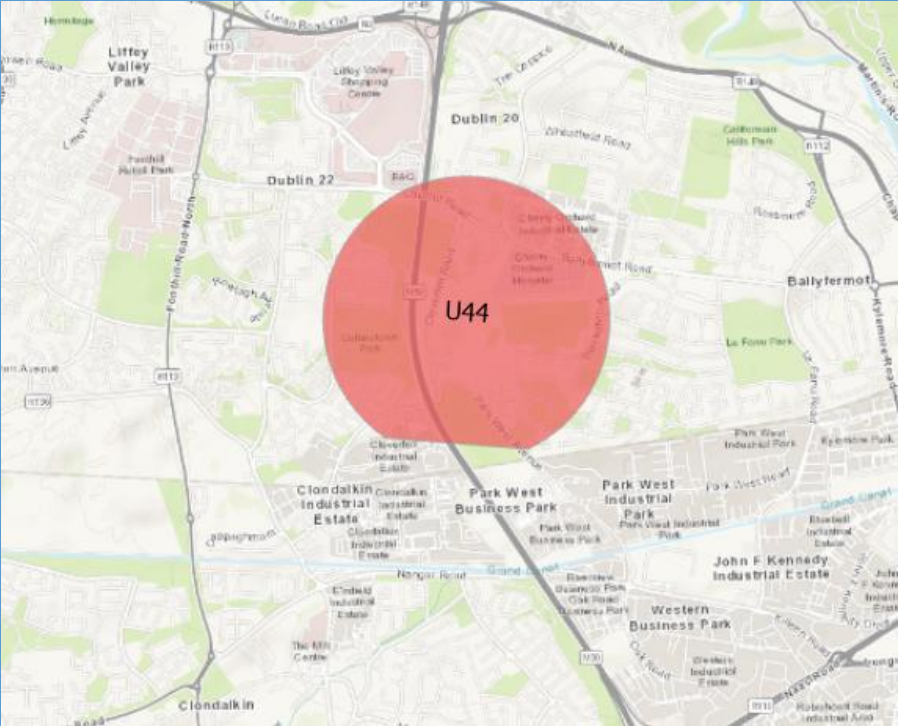
U27	See Section ENR 5.3.1 'Other activities of a dangerous nature' of the aeronautical information publication (AIP)	 <p>A map of the Dublin region showing the U27 UAS Geographical Zone. The zone is a large, irregular red-shaded area covering parts of County Meath, County Dublin, and the City of Dublin. It includes areas around the airport and extends into the surrounding urban and suburban areas. The map shows major roads, green spaces, and the coastline.</p>
N.B. REFERENCE ONLY, NOT TO BE USED FOR NAVIGATION!		
U28	See Section ENR 5.3.1 'Other activities of a dangerous nature' of the aeronautical information publication (AIP)	 <p>A map of the Dublin region showing the U28 UAS Geographical Zone. The zone is a large, irregular yellow-shaded area that encompasses the U27 zone and extends further into the surrounding areas, including parts of County Wick and County Wex. It covers a significant portion of the Dublin metropolitan area and its surroundings. The map shows major roads, green spaces, and the coastline.</p>
N.B. REFERENCE ONLY, NOT TO BE USED FOR NAVIGATION!		

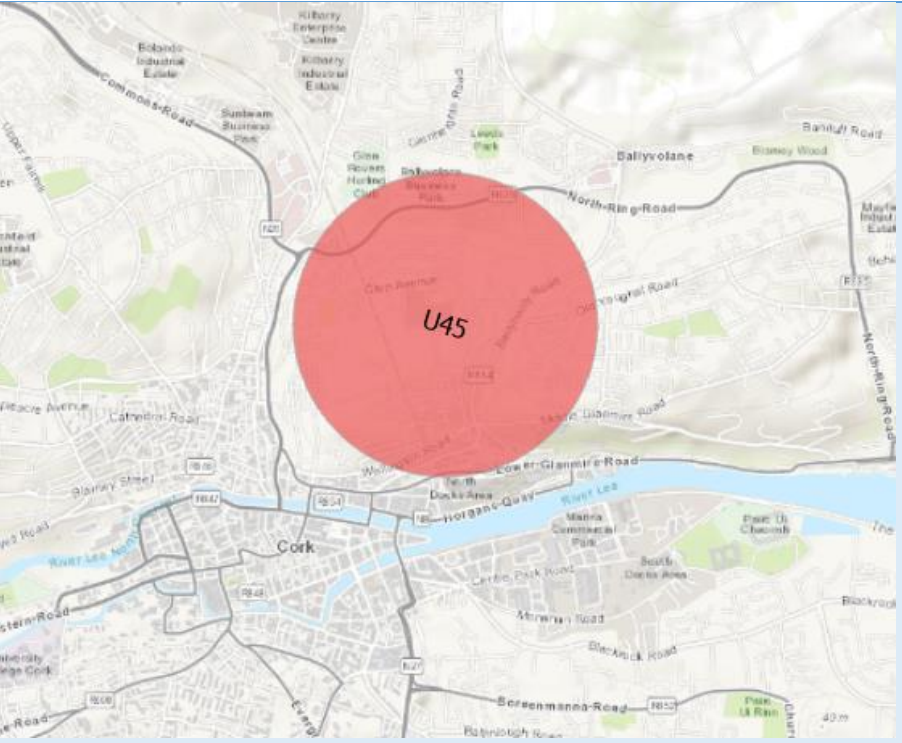
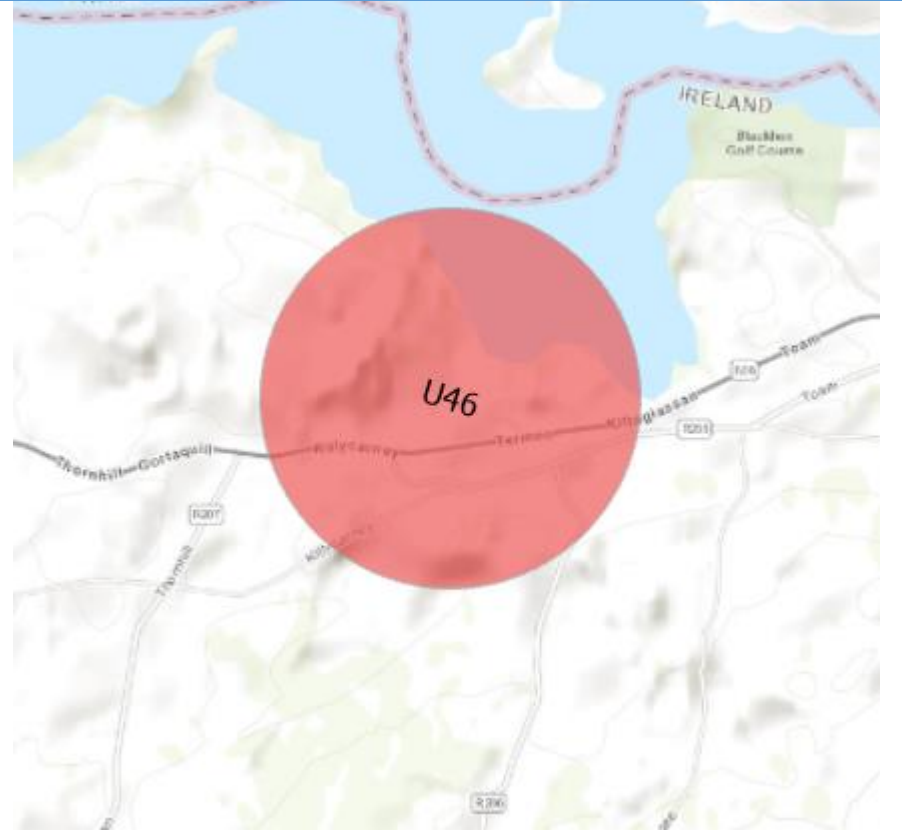
U29	See Section ENR 5.3.1 'Other activities of a dangerous nature' of the aeronautical information publication (AIP)	 <p>A map of the Dublin region showing a large, irregular green-shaded area labeled 'U29'. The area covers a significant portion of the city and extends towards the coast. Key locations like Dublin, Naas, and Keshistor are visible. The map includes topographical features like hills and rivers, as well as infrastructure like roads and railways.</p>
N.B. REFERENCE ONLY, NOT TO BE USED FOR NAVIGATION!		
U31	See Section ENR 5.3.1 'Other activities of a dangerous nature' of the aeronautical information publication (AIP)	 <p>A map of the Limerick region showing a large, irregular red-shaded area labeled 'U31'. The area is centered around the city of Limerick and extends into the surrounding countryside. Key locations like Ballynacally, Kilmallock, and Kilmacorney are visible. The map includes topographical features like hills and rivers, as well as infrastructure like roads and railways.</p>
N.B. REFERENCE ONLY, NOT TO BE USED FOR NAVIGATION!		

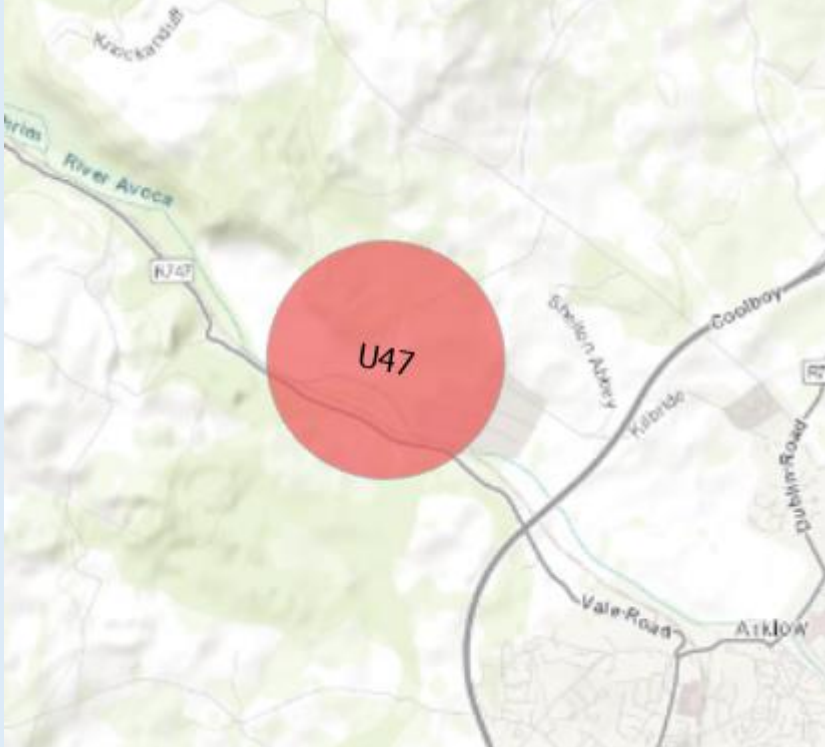
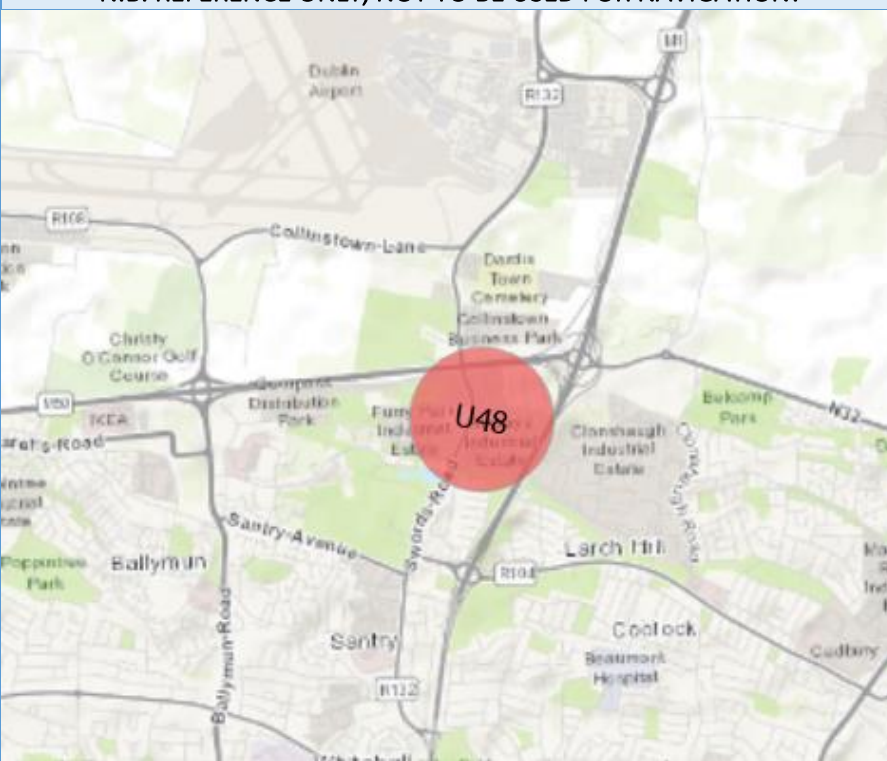
U32	See Section ENR 5.3.1 ‘Other activities of a dangerous nature’ of the aeronautical information publication (AIP)	 <p>N.B. REFERENCE ONLY, NOT TO BE USED FOR NAVIGATION!</p>
U33	See Section ENR 5.3.1 ‘Other activities of a dangerous nature’ of the aeronautical information publication (AIP)	 <p>N.B. REFERENCE ONLY, NOT TO BE USED FOR NAVIGATION!</p>

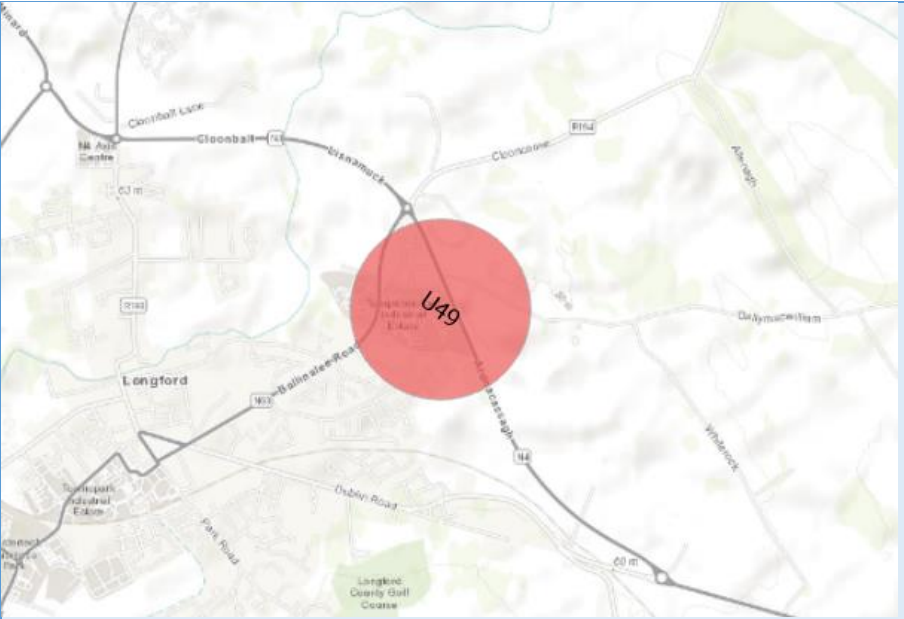

U34	See Section ENR 5.3.1 'Other activities of a dangerous nature' of the aeronautical information publication (AIP)	 <p>A map of the region around Dublin, Ireland, showing a large red shaded area labeled 'U34'. The area covers a significant portion of the Dublin region, extending from the city center towards the north and west. The map includes labels for various locations such as Dublin, Kesh, and Keshbeg.</p>
N.B. REFERENCE ONLY, NOT TO BE USED FOR NAVIGATION!		
U35	See Section ENR 5.3.1 'Other activities of a dangerous nature' of the aeronautical information publication (AIP)	 <p>A map of the region around Dublin, Ireland, showing a green shaded area labeled 'U35'. The area is a ring-shaped region surrounding the city of Dublin, extending from the city center towards the north and west. The map includes labels for various locations such as Dublin, Kesh, and Keshbeg.</p>
N.B. REFERENCE ONLY, NOT TO BE USED FOR NAVIGATION!		

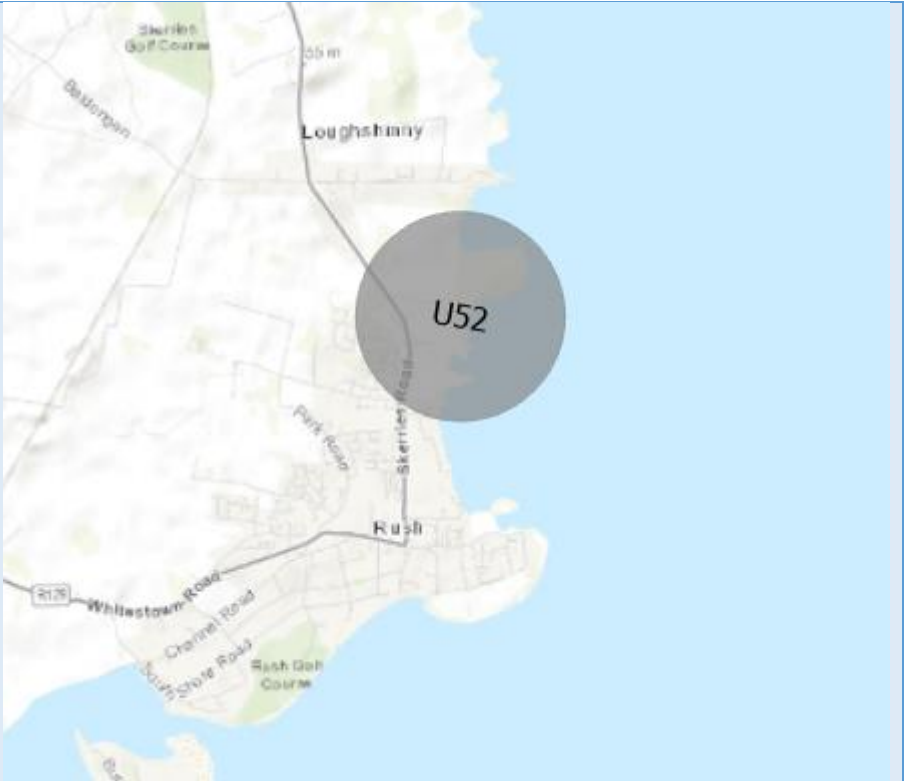

U36	See Section ENR 5.3.1 'Other activities of a dangerous nature' of the aeronautical information publication (AIP)	 <p>A map of the Dublin region showing a large green circular zone labeled 'U36' centered over the city. The map includes various landmarks, roads, and water bodies.</p>
N.B. REFERENCE ONLY, NOT TO BE USED FOR NAVIGATION!		
U42	See Section ENR 5.3.1 'Other activities of a dangerous nature' of the aeronautical information publication (AIP)	 <p>A map of the Dublin region showing a red circular zone labeled 'U42' centered over the city. The map includes various landmarks, roads, and water bodies.</p>
N.B. REFERENCE ONLY, NOT TO BE USED FOR NAVIGATION!		

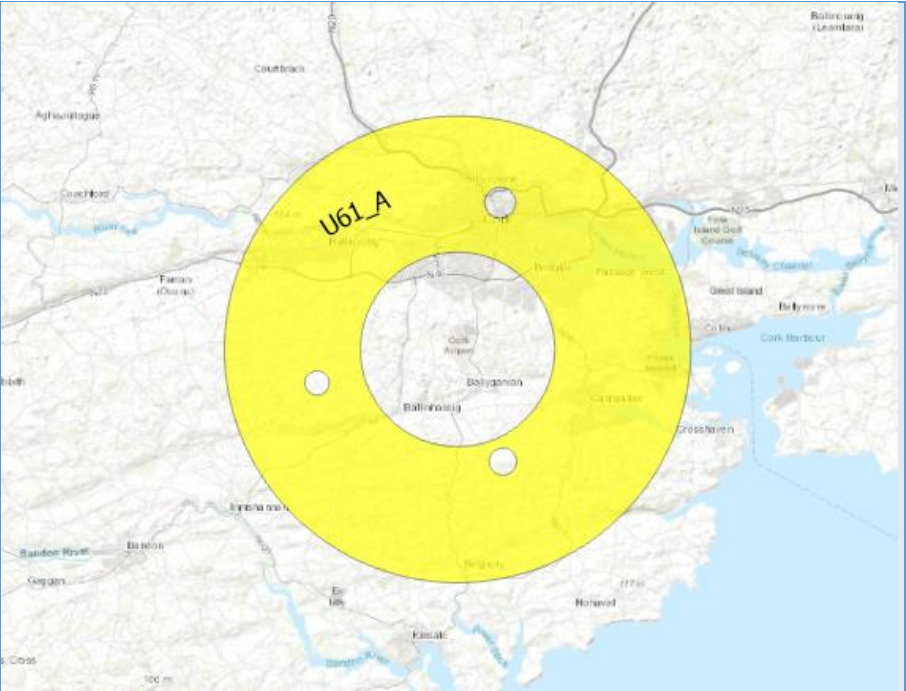
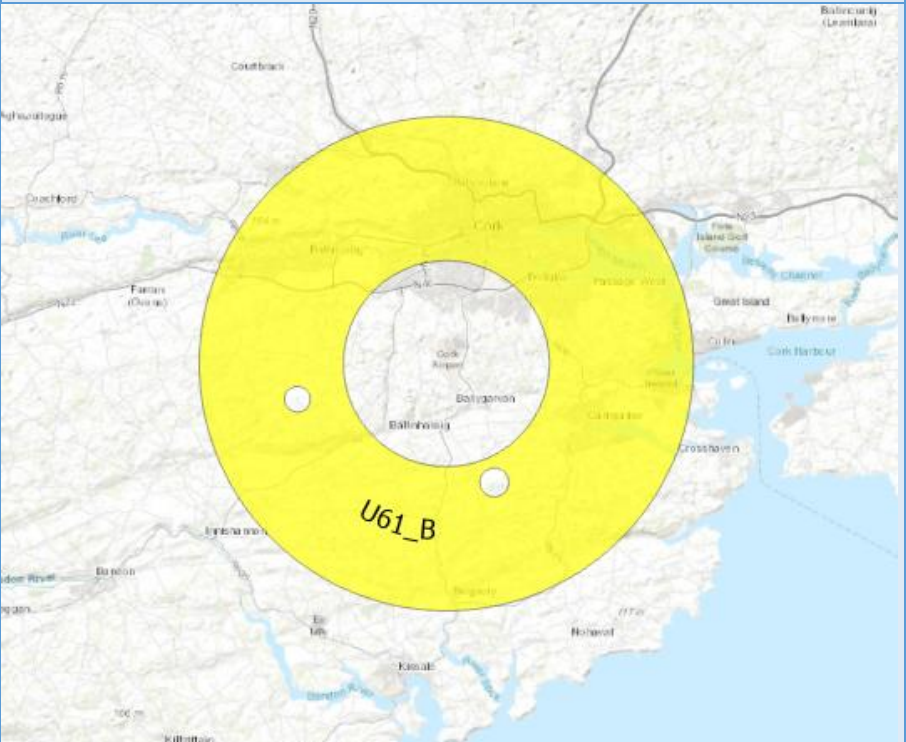
U43	See Section ENR 5.3.1 'Other activities of a dangerous nature' of the aeronautical information publication (AIP)	 <p>A map showing the U43 geographical zone as a red circle centered over the River Liffey in Dublin. The map includes surrounding areas like Castleisland, River Sock, and various roads and landmarks.</p>
N.B. REFERENCE ONLY, NOT TO BE USED FOR NAVIGATION!		
U44	See Section ENR 5.3.1 'Other activities of a dangerous nature' of the aeronautical information publication (AIP)	 <p>A map showing the U44 geographical zone as a red circle centered over the Dublin 20 and 22 areas. The map includes surrounding areas like Liffey Valley Park, Clonsilla, Park West, and various roads and landmarks.</p>
N.B. REFERENCE ONLY, NOT TO BE USED FOR NAVIGATION!		

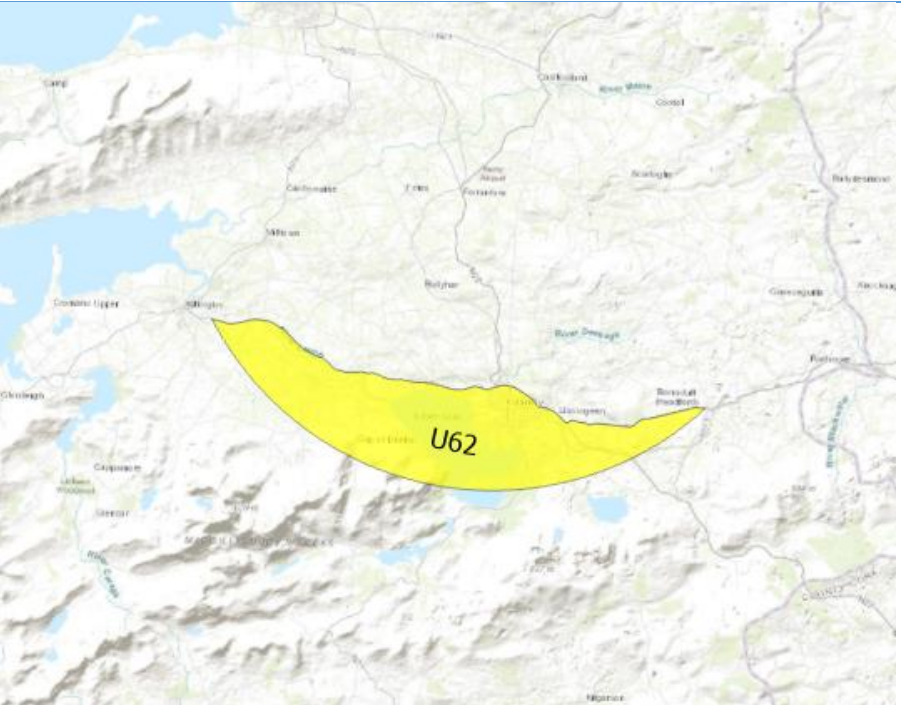
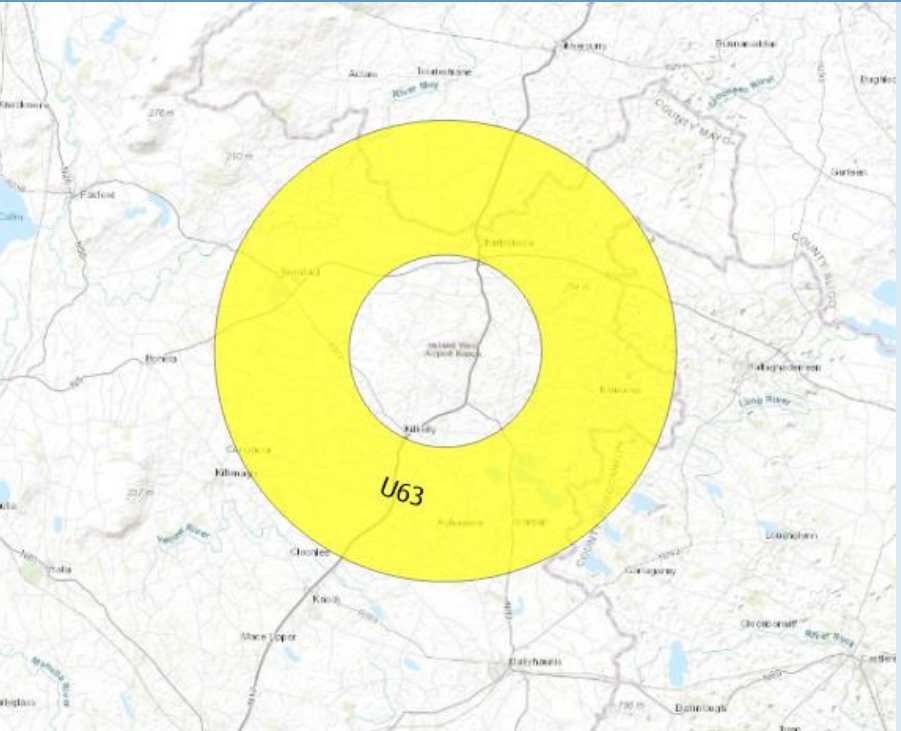
U45	See Section ENR 5.3.1 'Other activities of a dangerous nature' of the aeronautical information publication (AIP)	 <p>A detailed map of Cork city, Ireland, with a large red circle labeled 'U45' centered over the city center. The map shows major roads, the River Lee, and various landmarks. The red circle covers a significant portion of the city, including areas around the river and the city center.</p> <p>N.B. REFERENCE ONLY, NOT TO BE USED FOR NAVIGATION!</p>
U46	See Section ENR 5.3.1 'Other activities of a dangerous nature' of the aeronautical information publication (AIP)	 <p>A map of the Shannon region in Ireland, showing the Shannon River and surrounding areas. A large red circle labeled 'U46' is centered over the Shannon River. The map includes labels for 'IRELAND', 'Shannon Golf Course', and various roads and towns.</p> <p>N.B. REFERENCE ONLY, NOT TO BE USED FOR NAVIGATION!</p>

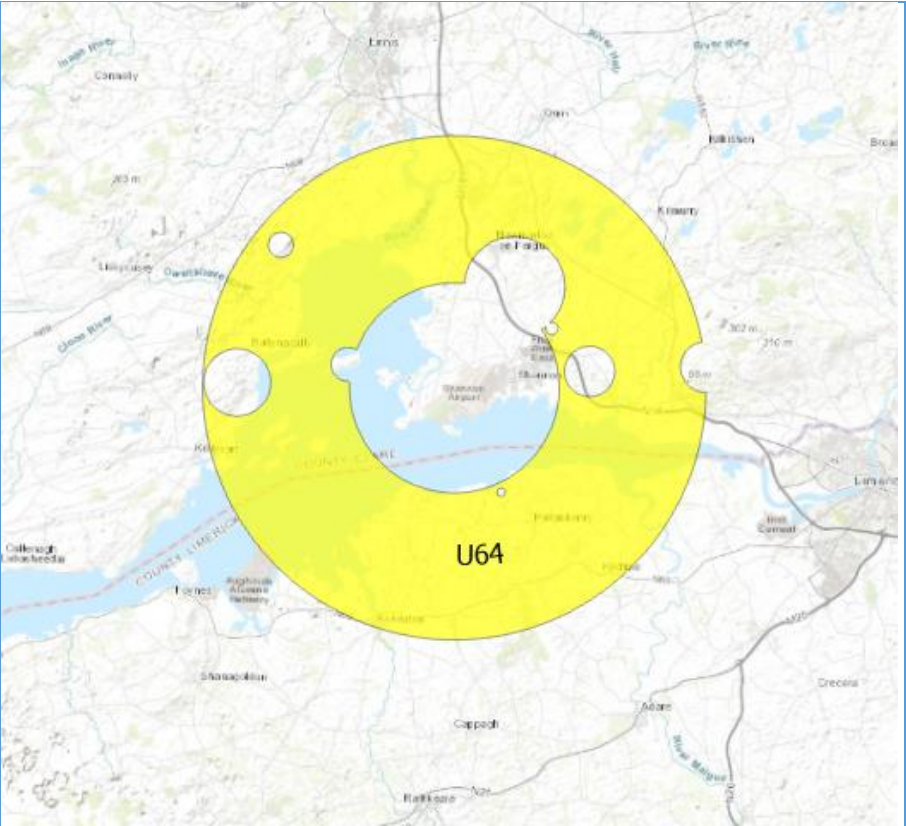
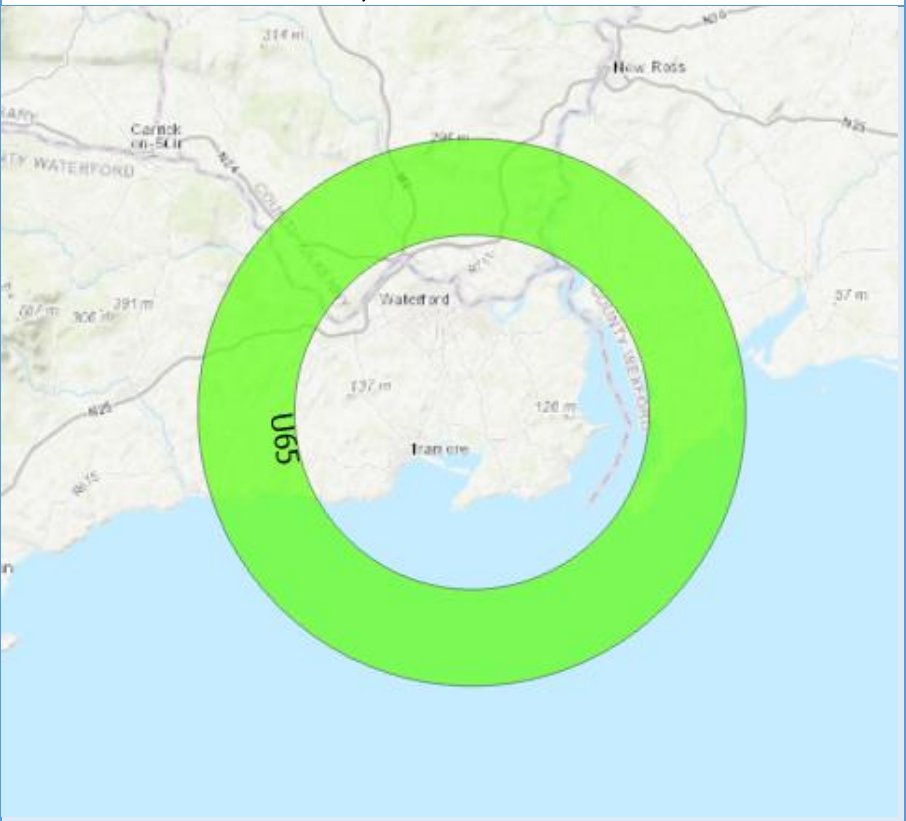
<p>U47</p>	<p>See Section ENR 5.3.1 ‘Other activities of a dangerous nature’ of the aeronautical information publication (AIP)</p>	 <p>A map showing the U47 area, which is a red circle. The map includes labels for 'River Avoca', 'R747', 'Shannon Abbey', 'Kilbride', 'Coolboy', 'Vale Road', and 'Arklow'. The red circle is labeled 'U47'.</p> <p>N.B. REFERENCE ONLY, NOT TO BE USED FOR NAVIGATION!</p>
<p>U48</p>	<p>See Section ENR 5.3.1 ‘Other activities of a dangerous nature’ of the aeronautical information publication (AIP)</p>	 <p>A map showing the U48 area, which is a red circle. The map includes labels for 'Dublin Airport', 'R132', 'M1', 'Collinstown Lane', 'Dundia Town Cemetery', 'Collinstown Business Park', 'Christy O'Connor Golf Course', 'Glenpark Distribution Park', 'Furnace Industrial Estate', 'Clonsilla Industrial Estate', 'Ballymun', 'Sentry', 'Coolock Beaumont Hospital', 'Cudding', 'Larch Hill', 'Swords Road', 'Santry Avenue', 'Ballymain Road', 'R104', 'R106', 'R108', 'R112', 'R114', 'R116', 'R118', 'R120', 'R122', 'R124', 'R126', 'R128', 'R130', 'R132', 'R134', 'R136', 'R138', 'R140', 'R142', 'R144', 'R146', 'R148', 'R150', 'R152', 'R154', 'R156', 'R158', 'R160', 'R162', 'R164', 'R166', 'R168', 'R170', 'R172', 'R174', 'R176', 'R178', 'R180', 'R182', 'R184', 'R186', 'R188', 'R190', 'R192', 'R194', 'R196', 'R198', 'R200', 'R202', 'R204', 'R206', 'R208', 'R210', 'R212', 'R214', 'R216', 'R218', 'R220', 'R222', 'R224', 'R226', 'R228', 'R230', 'R232', 'R234', 'R236', 'R238', 'R240', 'R242', 'R244', 'R246', 'R248', 'R250', 'R252', 'R254', 'R256', 'R258', 'R260', 'R262', 'R264', 'R266', 'R268', 'R270', 'R272', 'R274', 'R276', 'R278', 'R280', 'R282', 'R284', 'R286', 'R288', 'R290', 'R292', 'R294', 'R296', 'R298', 'R300', 'R302', 'R304', 'R306', 'R308', 'R310', 'R312', 'R314', 'R316', 'R318', 'R320', 'R322', 'R324', 'R326', 'R328', 'R330', 'R332', 'R334', 'R336', 'R338', 'R340', 'R342', 'R344', 'R346', 'R348', 'R350', 'R352', 'R354', 'R356', 'R358', 'R360', 'R362', 'R364', 'R366', 'R368', 'R370', 'R372', 'R374', 'R376', 'R378', 'R380', 'R382', 'R384', 'R386', 'R388', 'R390', 'R392', 'R394', 'R396', 'R398', 'R400', 'R402', 'R404', 'R406', 'R408', 'R410', 'R412', 'R414', 'R416', 'R418', 'R420', 'R422', 'R424', 'R426', 'R428', 'R430', 'R432', 'R434', 'R436', 'R438', 'R440', 'R442', 'R444', 'R446', 'R448', 'R450', 'R452', 'R454', 'R456', 'R458', 'R460', 'R462', 'R464', 'R466', 'R468', 'R470', 'R472', 'R474', 'R476', 'R478', 'R480', 'R482', 'R484', 'R486', 'R488', 'R490', 'R492', 'R494', 'R496', 'R498', 'R500', 'R502', 'R504', 'R506', 'R508', 'R510', 'R512', 'R514', 'R516', 'R518', 'R520', 'R522', 'R524', 'R526', 'R528', 'R530', 'R532', 'R534', 'R536', 'R538', 'R540', 'R542', 'R544', 'R546', 'R548', 'R550', 'R552', 'R554', 'R556', 'R558', 'R560', 'R562', 'R564', 'R566', 'R568', 'R570', 'R572', 'R574', 'R576', 'R578', 'R580', 'R582', 'R584', 'R586', 'R588', 'R590', 'R592', 'R594', 'R596', 'R598', 'R600', 'R602', 'R604', 'R606', 'R608', 'R610', 'R612', 'R614', 'R616', 'R618', 'R620', 'R622', 'R624', 'R626', 'R628', 'R630', 'R632', 'R634', 'R636', 'R638', 'R640', 'R642', 'R644', 'R646', 'R648', 'R650', 'R652', 'R654', 'R656', 'R658', 'R660', 'R662', 'R664', 'R666', 'R668', 'R670', 'R672', 'R674', 'R676', 'R678', 'R680', 'R682', 'R684', 'R686', 'R688', 'R690', 'R692', 'R694', 'R696', 'R698', 'R700', 'R702', 'R704', 'R706', 'R708', 'R710', 'R712', 'R714', 'R716', 'R718', 'R720', 'R722', 'R724', 'R726', 'R728', 'R730', 'R732', 'R734', 'R736', 'R738', 'R740', 'R742', 'R744', 'R746', 'R748', 'R750', 'R752', 'R754', 'R756', 'R758', 'R760', 'R762', 'R764', 'R766', 'R768', 'R770', 'R772', 'R774', 'R776', 'R778', 'R780', 'R782', 'R784', 'R786', 'R788', 'R790', 'R792', 'R794', 'R796', 'R798', 'R800', 'R802', 'R804', 'R806', 'R808', 'R810', 'R812', 'R814', 'R816', 'R818', 'R820', 'R822', 'R824', 'R826', 'R828', 'R830', 'R832', 'R834', 'R836', 'R838', 'R840', 'R842', 'R844', 'R846', 'R848', 'R850', 'R852', 'R854', 'R856', 'R858', 'R860', 'R862', 'R864', 'R866', 'R868', 'R870', 'R872', 'R874', 'R876', 'R878', 'R880', 'R882', 'R884', 'R886', 'R888', 'R890', 'R892', 'R894', 'R896', 'R898', 'R900', 'R902', 'R904', 'R906', 'R908', 'R910', 'R912', 'R914', 'R916', 'R918', 'R920', 'R922', 'R924', 'R926', 'R928', 'R930', 'R932', 'R934', 'R936', 'R938', 'R940', 'R942', 'R944', 'R946', 'R948', 'R950', 'R952', 'R954', 'R956', 'R958', 'R960', 'R962', 'R964', 'R966', 'R968', 'R970', 'R972', 'R974', 'R976', 'R978', 'R980', 'R982', 'R984', 'R986', 'R988', 'R990', 'R992', 'R994', 'R996', 'R998', 'R1000', 'R1002', 'R1004', 'R1006', 'R1008', 'R1010', 'R1012', 'R1014', 'R1016', 'R1018', 'R1020', 'R1022', 'R1024', 'R1026', 'R1028', 'R1030', 'R1032', 'R1034', 'R1036', 'R1038', 'R1040', 'R1042', 'R1044', 'R1046', 'R1048', 'R1050', 'R1052', 'R1054', 'R1056', 'R1058', 'R1060', 'R1062', 'R1064', 'R1066', 'R1068', 'R1070', 'R1072', 'R1074', 'R1076', 'R1078', 'R1080', 'R1082', 'R1084', 'R1086', 'R1088', 'R1090', 'R1092', 'R1094', 'R1096', 'R1098', 'R1100', 'R1102', 'R1104', 'R1106', 'R1108', 'R1110', 'R1112', 'R1114', 'R1116', 'R1118', 'R1120', 'R1122', 'R1124', 'R1126', 'R1128', 'R1130', 'R1132', 'R1134', 'R1136', 'R1138', 'R1140', 'R1142', 'R1144', 'R1146', 'R1148', 'R1150', 'R1152', 'R1154', 'R1156', 'R1158', 'R1160', 'R1162', 'R1164', 'R1166', 'R1168', 'R1170', 'R1172', 'R1174', 'R1176', 'R1178', 'R1180', 'R1182', 'R1184', 'R1186', 'R1188', 'R1190', 'R1192', 'R1194', 'R1196', 'R1198', 'R1200', 'R1202', 'R1204', 'R1206', 'R1208', 'R1210', 'R1212', 'R1214', 'R1216', 'R1218', 'R1220', 'R1222', 'R1224', 'R1226', 'R1228', 'R1230', 'R1232', 'R1234', 'R1236', 'R1238', 'R1240', 'R1242', 'R1244', 'R1246', 'R1248', 'R1250', 'R1252', 'R1254', 'R1</p>

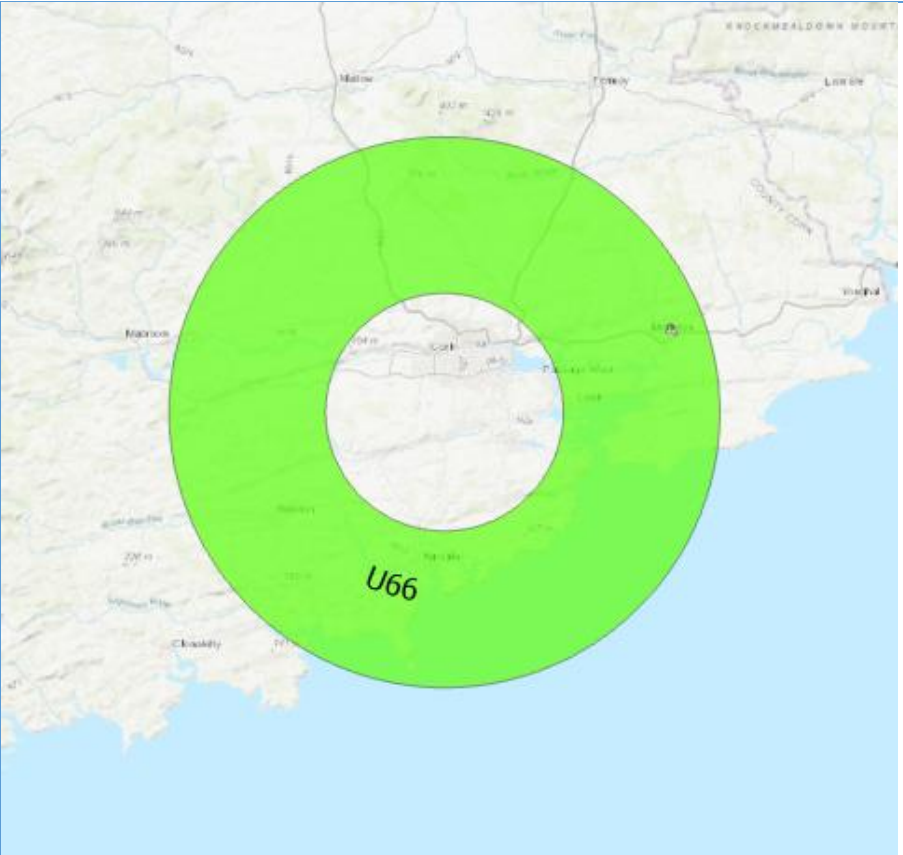
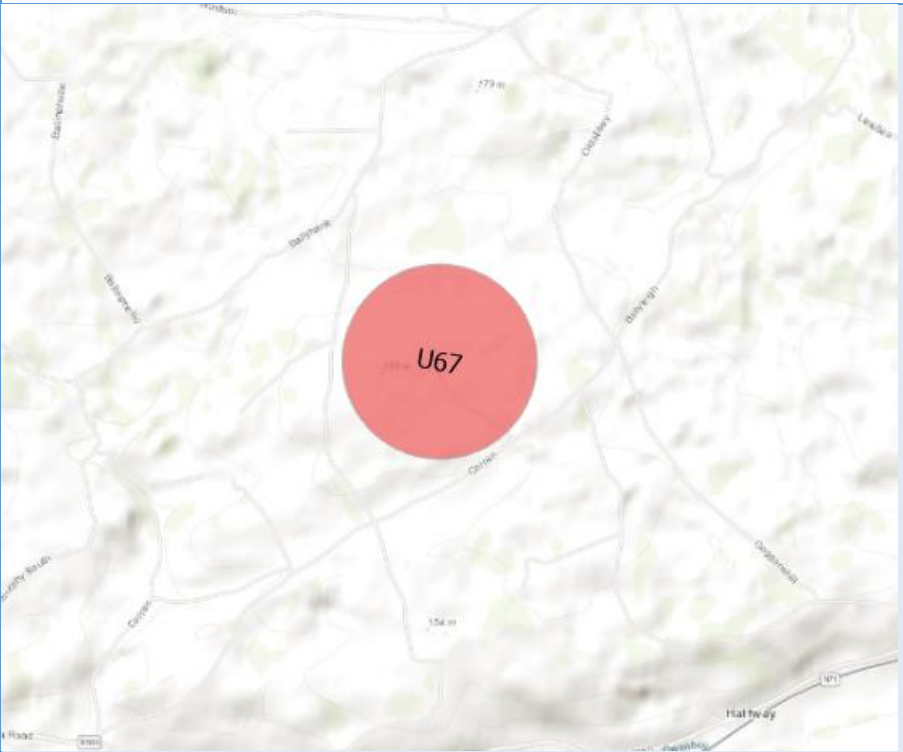
U49	See Section ENR 5.3.1 'Other activities of a dangerous nature' of the aeronautical information publication (AIP)	 <p>A map showing the U49 UAS Geographical Zone as a red circle. The zone is located near Longford, Ireland, with labels for 'Longford', 'Longford County Golf Course', and 'Longford Industrial Estate'. A red circle with 'U49' inside is centered over the area. A blue banner at the bottom of the map area contains the text 'N.B. REFERENCE ONLY, NOT TO BE USED FOR NAVIGATION!'.</p>
U50	See Section ENR 5.3.1 'Other activities of a dangerous nature' of the aeronautical information publication (AIP)	 <p>A map showing the U50 UAS Geographical Zone as a grey circle. The zone is located near Phoenix Park, Ireland, with labels for 'Phoenix Park', 'Phoenix Park Road', 'Chapelizod', and 'Lough Corrib'. A grey circle with 'U50' inside is centered over the area. A blue banner at the bottom of the map area contains the text 'N.B. REFERENCE ONLY, NOT TO BE USED FOR NAVIGATION!'.</p>

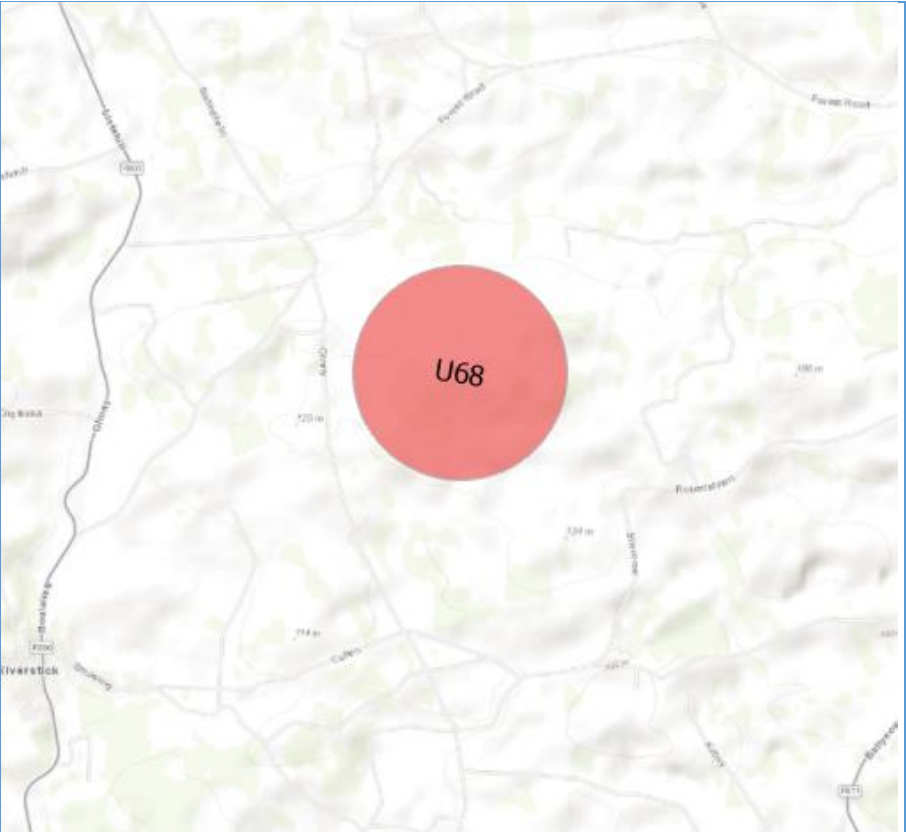

U52	See Section ENR 5.3.1 'Other activities of a dangerous nature' of the aeronautical information publication (AIP)	 <p>A map showing the U52 geographical zone, which is a dark grey circular area located off the coast of Loughshinny, near Rush. The map includes labels for Skerries Golf Course, Loughshinny, Rush, and various roads like Skerries Road, Park Road, Whitestown Road, and Channel Road. A note at the bottom of the map area reads: N.B. REFERENCE ONLY, NOT TO BE USED FOR NAVIGATION!</p>
U53	See Section ENR 5.3.1 'Other activities of a dangerous nature' of the aeronautical information publication (AIP)	 <p>A map showing the U53 geographical zone, which is a dark grey circular area located in a rural area near Glencree. The map includes labels for Pipersdown, Glencree, Glencree Road Upper, Fine Forest Road, and Glencree. A note at the bottom of the map area reads: N.B. REFERENCE ONLY, NOT TO BE USED FOR NAVIGATION!</p>

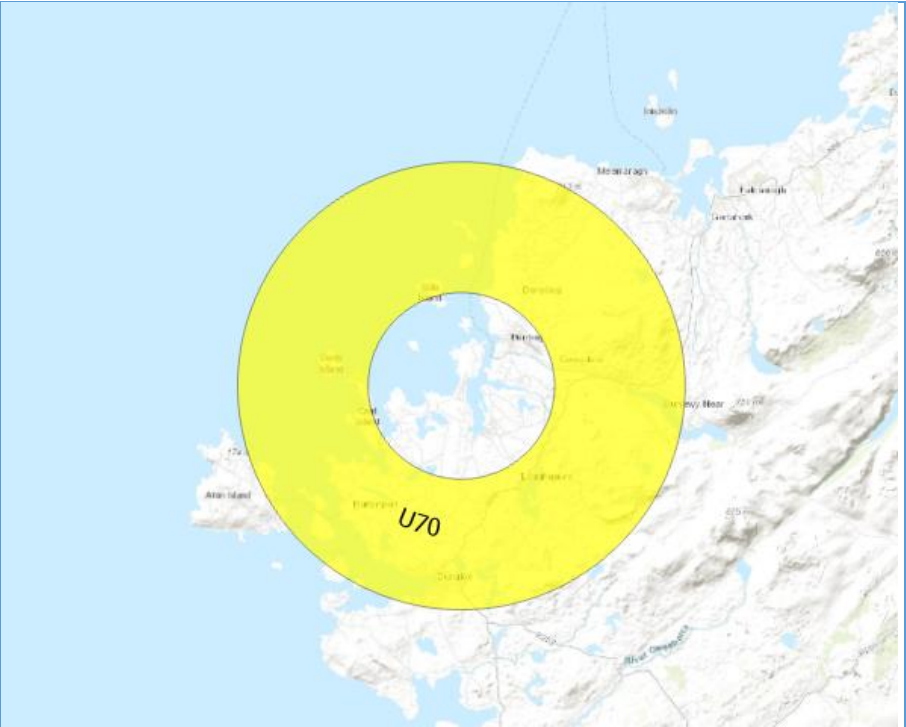
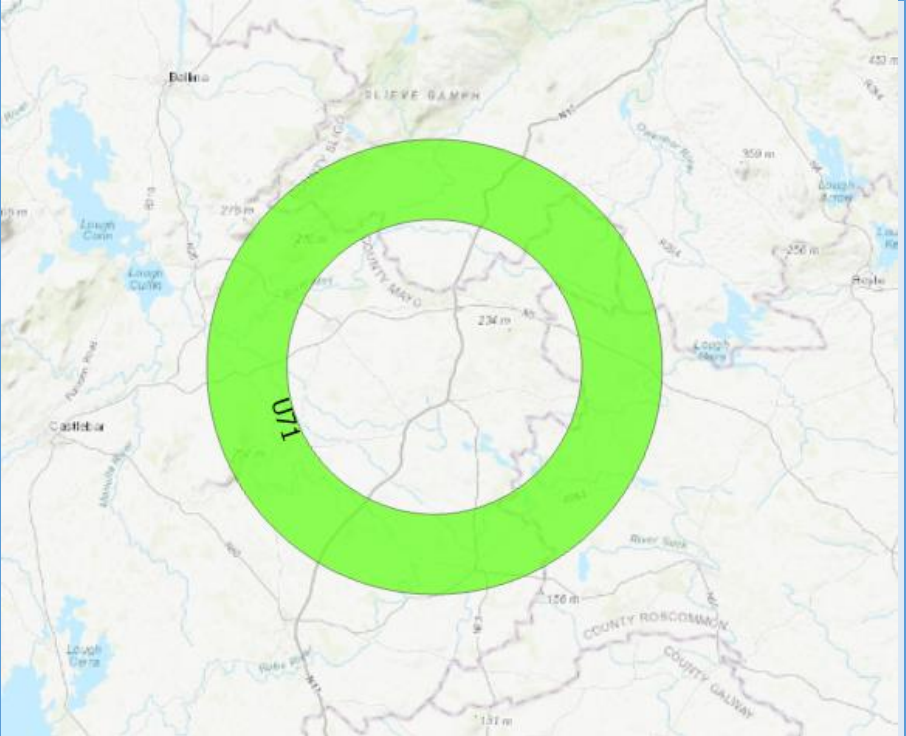
U61_A	See Section ENR 5.3.1 'Other activities of a dangerous nature' of the aeronautical information publication (AIP)	 <p>N.B. REFERENCE ONLY, NOT TO BE USED FOR NAVIGATION!</p>
U61_B	See Section ENR 5.3.1 'Other activities of a dangerous nature' of the aeronautical information publication (AIP)	 <p>N.B. REFERENCE ONLY, NOT TO BE USED FOR NAVIGATION!</p>

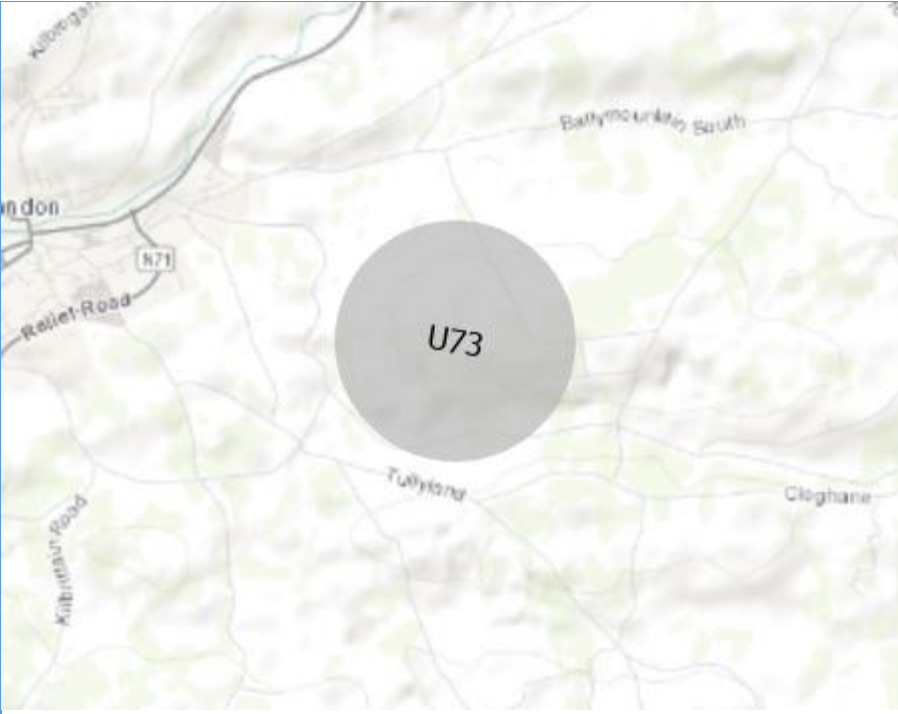
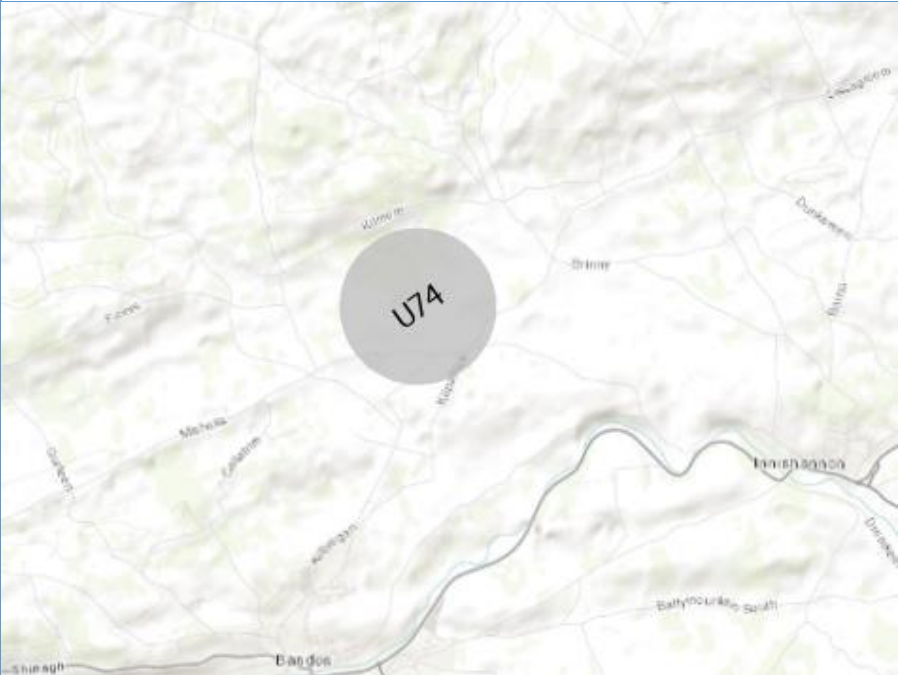
U62	See Section ENR 5.3.1 'Other activities of a dangerous nature' of the aeronautical information publication (AIP)	 <p>A map of a region in Ireland, likely County Wick, showing a yellow crescent-shaped area labeled 'U62'. The area is situated between the coast and inland features like the Comeragh Mountains. The map includes various geographical labels such as 'Comeragh Mountains', 'Ballyvaughan', and 'Ballyvaughan Bay'.</p> <p>N.B. REFERENCE ONLY, NOT TO BE USED FOR NAVIGATION!</p>
U63	See Section ENR 5.3.1 'Other activities of a dangerous nature' of the aeronautical information publication (AIP)	 <p>A map of a region in Ireland, likely County Wick, showing a yellow circular area labeled 'U63'. The area is centered around the town of Wexford. The map includes various geographical labels such as 'Wexford', 'Wexford Harbour', and 'Wexford Bay'.</p> <p>N.B. REFERENCE ONLY, NOT TO BE USED FOR NAVIGATION!</p>


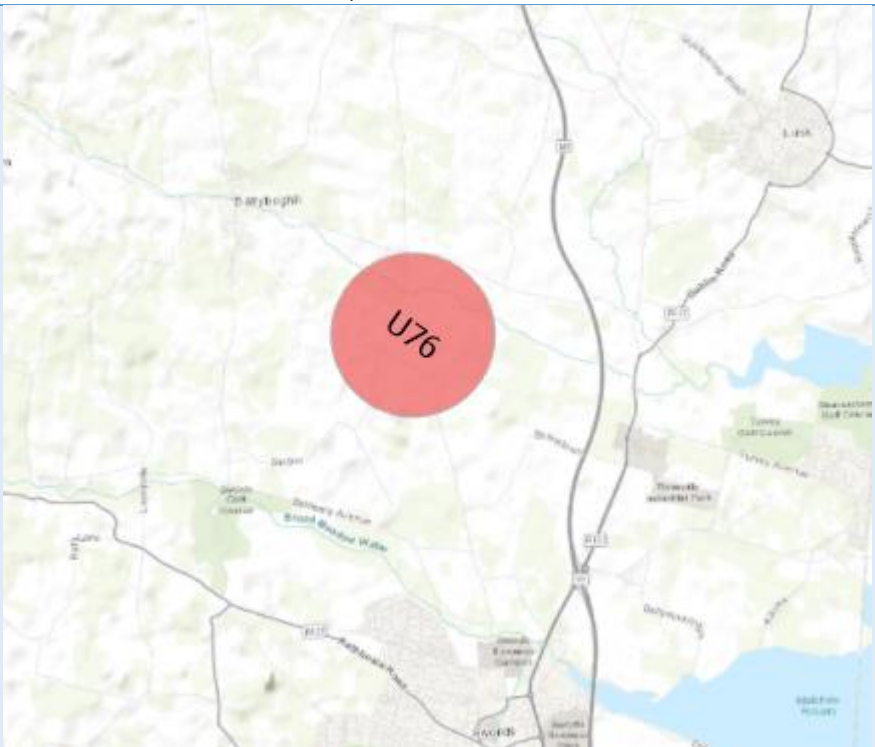
U64	See Section ENR 5.3.1 'Other activities of a dangerous nature' of the aeronautical information publication (AIP)	 <p>A map showing the U64 geographical zone, which is a yellow circular area with several smaller white circular cutouts. The zone is centered over a body of water, likely a lake or reservoir, and is surrounded by land with various towns and roads. The label 'U64' is prominently displayed in the center of the yellow area.</p> <p>N.B. REFERENCE ONLY, NOT TO BE USED FOR NAVIGATION!</p>
U65	See Section ENR 5.3.1 'Other activities of a dangerous nature' of the aeronautical information publication (AIP)	 <p>A map showing the U65 geographical zone, which is a green circular area. The zone is centered over a coastal area, likely a bay or estuary, and is surrounded by land with various towns and roads. The label 'U65' is prominently displayed in the center of the green area.</p> <p>N.B. REFERENCE ONLY, NOT TO BE USED FOR NAVIGATION!</p>



U66	See Section ENR 5.3.1 'Other activities of a dangerous nature' of the aeronautical information publication (AIP)	 <p>N.B. REFERENCE ONLY, NOT TO BE USED FOR NAVIGATION!</p>
U67	See Section ENR 5.3.1 'Other activities of a dangerous nature' of the aeronautical information publication (AIP)	 <p>N.B. REFERENCE ONLY, NOT TO BE USED FOR NAVIGATION!</p>



U68	See Section ENR 5.3.1 'Other activities of a dangerous nature' of the aeronautical information publication (AIP)	 <p>A topographic map showing a large red circular area labeled 'U68' in the center. The map includes various geographical features like roads, rivers, and elevation contours. The red circle is centered over a rural area with some roads and fields.</p> <p>N.B. REFERENCE ONLY, NOT TO BE USED FOR NAVIGATION!</p>
U69	See Section ENR 5.3.1 'Other activities of a dangerous nature' of the aeronautical information publication (AIP)	 <p>A map showing a large red circular area labeled 'U69' in the center. The map covers a coastal region with several islands and towns. The red circle is centered over the sea, near the coast. Labels on the map include 'Gola Island', 'Derrybeg', 'Humbly', 'Cawdara', 'Dunlewy', 'Loughanure', 'Dungloe', 'Buntonport', 'Orvey Island', and 'Cahill Island'.</p> <p>N.B. REFERENCE ONLY, NOT TO BE USED FOR NAVIGATION!</p>

U70	See Section ENR 5.3.1 'Other activities of a dangerous nature' of the aeronautical information publication (AIP)	 <p>N.B. REFERENCE ONLY, NOT TO BE USED FOR NAVIGATION!</p>
U71	See Section ENR 5.3.1 'Other activities of a dangerous nature' of the aeronautical information publication (AIP)	 <p>N.B. REFERENCE ONLY, NOT TO BE USED FOR NAVIGATION!</p>

U73	See Section ENR 5.3.1 'Other activities of a dangerous nature' of the aeronautical information publication (AIP)	 <p>A topographic map showing the U73 geographical zone as a grey circle. The map includes labels for 'Killoggan', 'Ballymountain South', 'Killoggan Road', 'R171', 'Tullyland', and 'Cloghan'.</p>
N.B. REFERENCE ONLY, NOT TO BE USED FOR NAVIGATION!		
U74	See Section ENR 5.3.1 'Other activities of a dangerous nature' of the aeronautical information publication (AIP)	 <p>A topographic map showing the U74 geographical zone as a grey circle. The map includes labels for 'Winnemore', 'Striney', 'Dunbrannigan', 'Inishagheen', 'Dunbrannigan', 'Ballymountain South', 'Bandon', 'Shanagh', 'Gullinstown', 'Malahide', 'Loughmore', 'Killoggan', and 'Tullyland'.</p>
N.B. REFERENCE ONLY, NOT TO BE USED FOR NAVIGATION!		

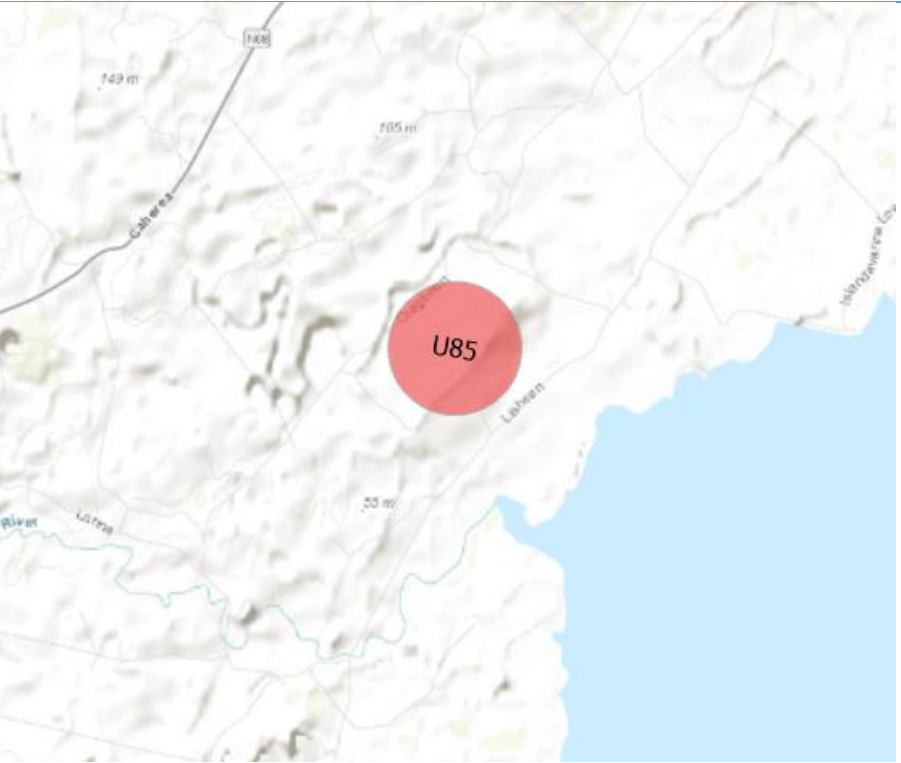
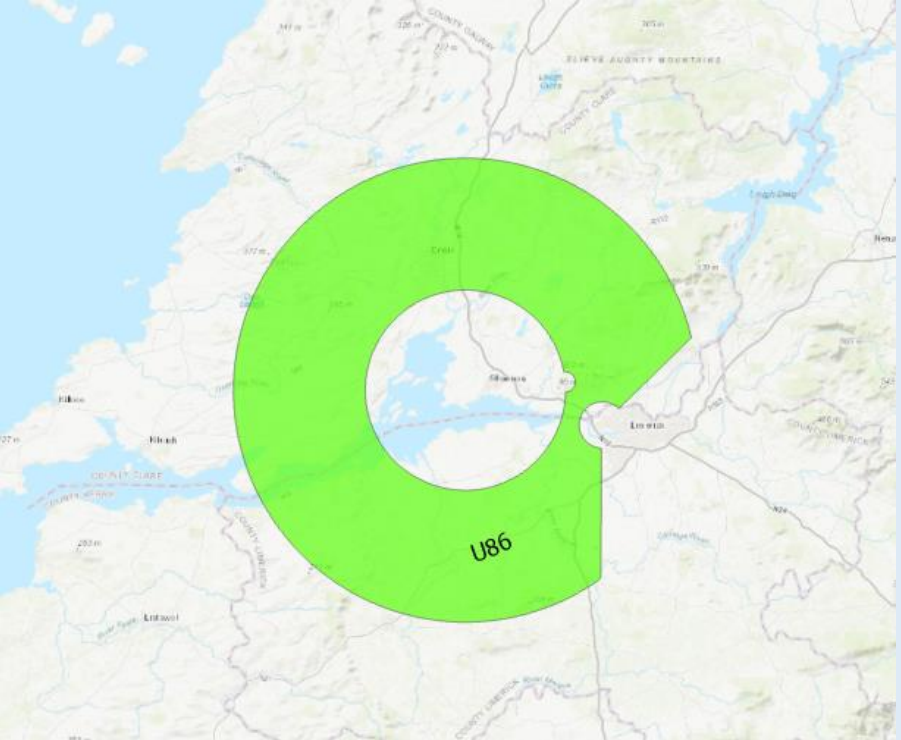
U75	See Section ENR 5.3.1 'Other activities of a dangerous nature' of the aeronautical information publication (AIP)	 <p>A map showing a coastal area with a large grey circular zone labeled 'U75' in the center. The zone is located near a coastline with some land and water. A label 'Old Head of Kinsale Golf Club' is visible near the bottom of the zone. The background is a light blue map with some green land areas.</p>
N.B. REFERENCE ONLY, NOT TO BE USED FOR NAVIGATION!		
U76	See Section ENR 5.3.1 'Other activities of a dangerous nature' of the aeronautical information publication (AIP)	 <p>A map showing a large red circular zone labeled 'U76' in the center. The zone is located in a rural area with roads and some buildings. The background is a light green map with some brown and grey areas.</p>
N.B. REFERENCE ONLY, NOT TO BE USED FOR NAVIGATION!		
U78	See Section ENR 5.3.1 'Other activities of a dangerous nature' of the aeronautical information publication (AIP)	

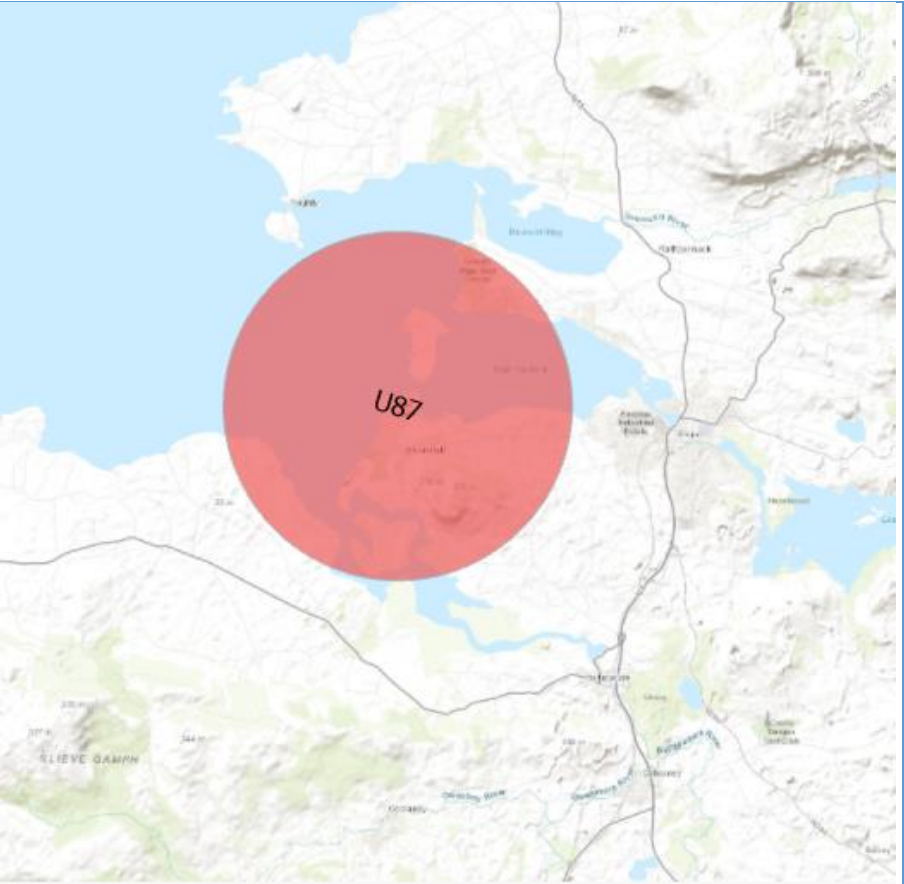
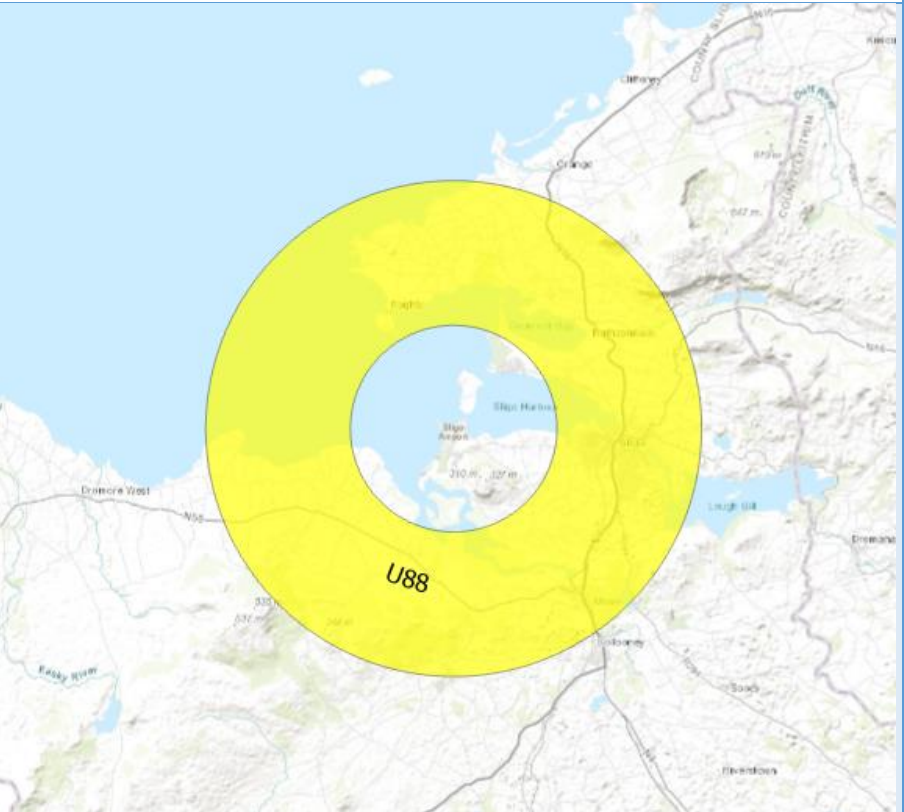
		 <p>A topographic map showing a geographical area with a large red circle labeled 'U78'. The circle is centered over a region with elevation contours of 302 m and 310 m. A river, labeled 'Lough Linn', flows through the area. A road, labeled 'N16', runs horizontally across the map. The map also shows some green areas representing vegetation and a blue area representing water.</p> <p>N.B. REFERENCE ONLY, NOT TO BE USED FOR NAVIGATION!</p>
U79	See Section ENR 5.3.1 'Other activities of a dangerous nature' of the aeronautical information publication (AIP)	 <p>A topographic map showing a geographical area with a large red circle labeled 'U79'. The circle is centered over a region with elevation contours of 27 m. The map shows a large body of water (Lough Linn) to the north and east of the circle. The area around the circle is mostly green, indicating vegetation. The map also shows some roads and a small settlement labeled 'Ballymartin'.</p> <p>N.B. REFERENCE ONLY, NOT TO BE USED FOR NAVIGATION!</p>

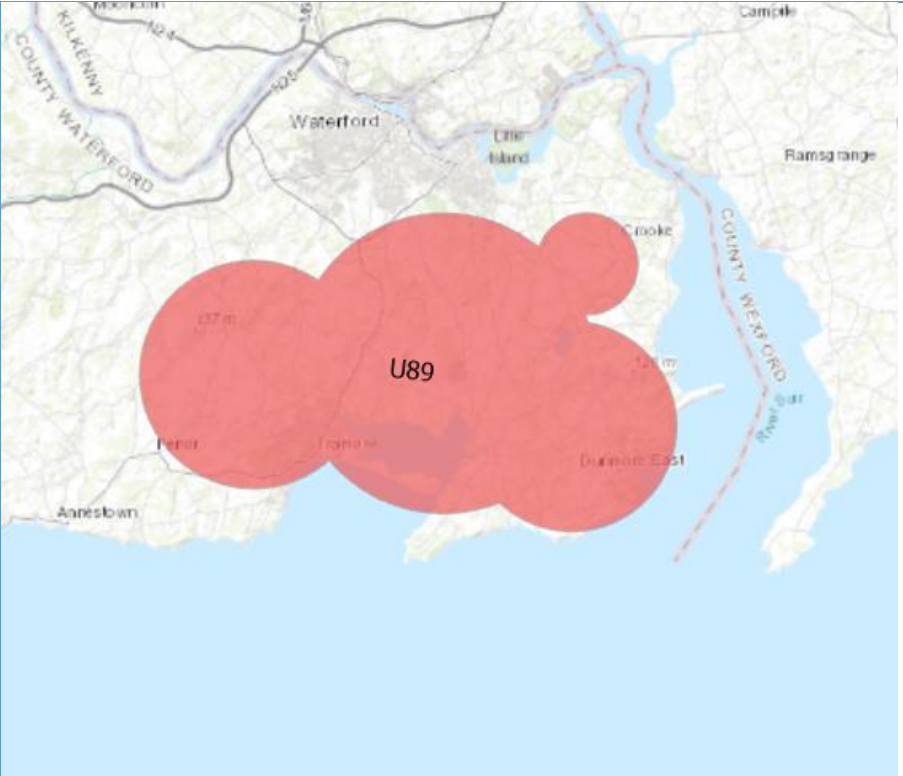
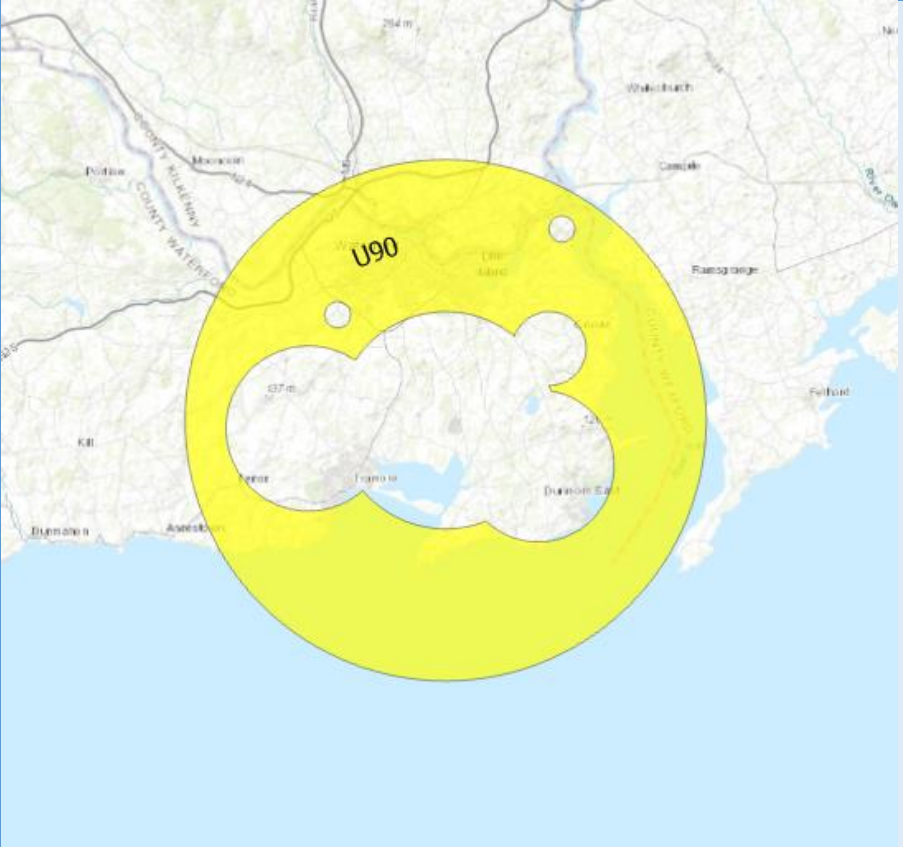
U80	See Section ENR 5.3.1 'Other activities of a dangerous nature' of the aeronautical information publication (AIP)	 <p>A map showing the U80 geographical zone, which is a red circle centered over the Shannon Estuary in County Clare, Ireland. The map includes labels for 'Lisycunsky', 'Dunmagogue River', '100 m', 'Rathacally', 'Kilysan', 'COUNTY CLARE', 'COUNTY LIMERICK', and 'Augustine's Adamson Railway'.</p>
U81	See Section ENR 5.3.1 'Other activities of a dangerous nature' of the aeronautical information publication (AIP)	 <p>A map showing the U81 geographical zone, which is a red circle centered over the Shannon Estuary in County Limerick, Ireland. The map includes labels for 'Shannon', 'Shannon International Estate', 'Shannon Industrial Estate', 'Dunmore', 'Free Zone East', 'Shannon River', 'Six Mile Cross', 'Glanmole', 'Crabtree', 'Moyhill', and 'COUNTY LIMERICK'.</p>

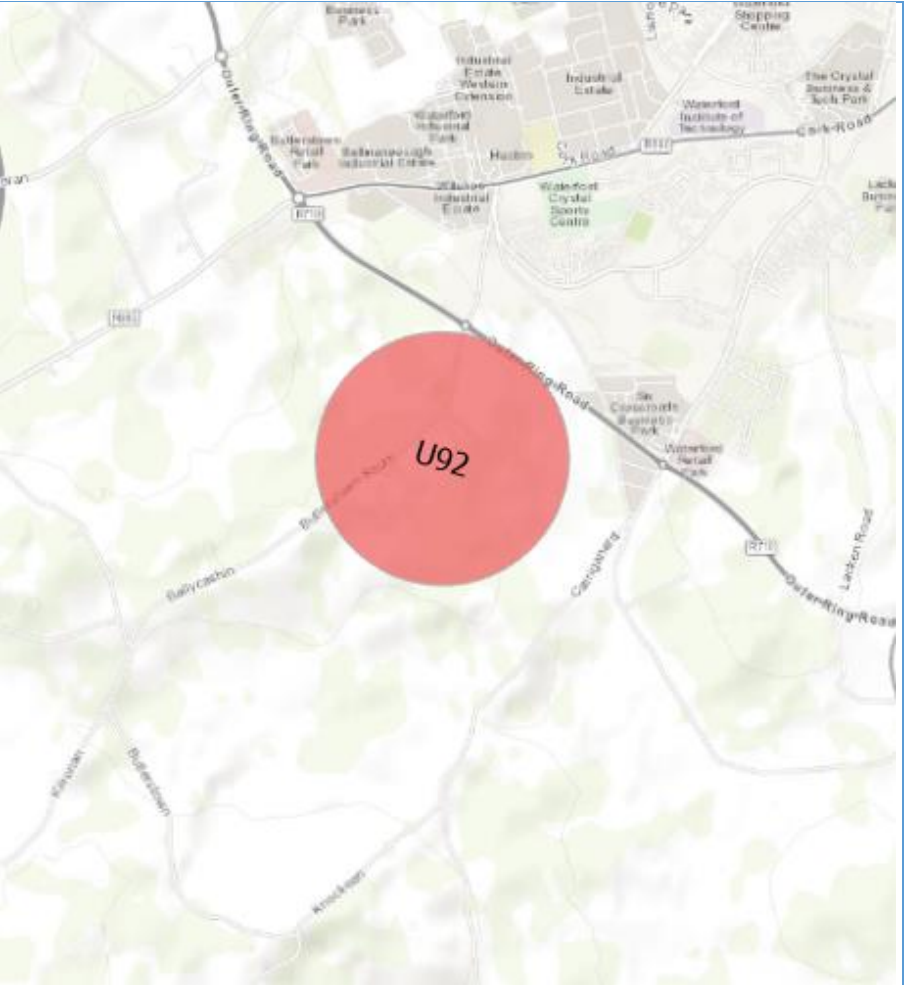
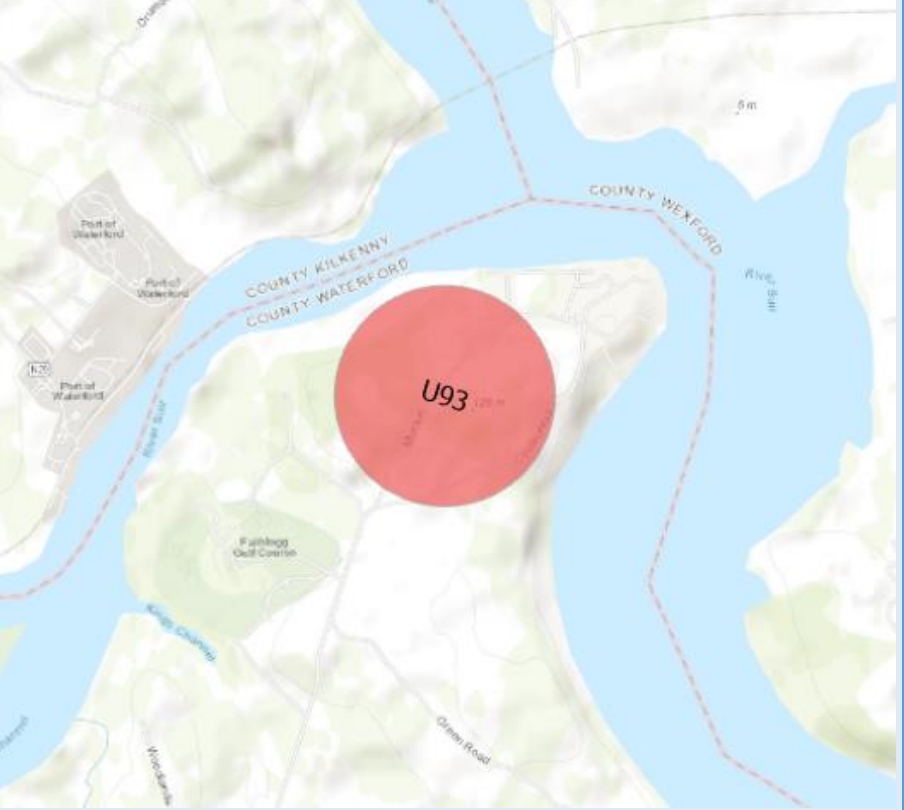
N.B. REFERENCE ONLY, NOT TO BE USED FOR NAVIGATION!

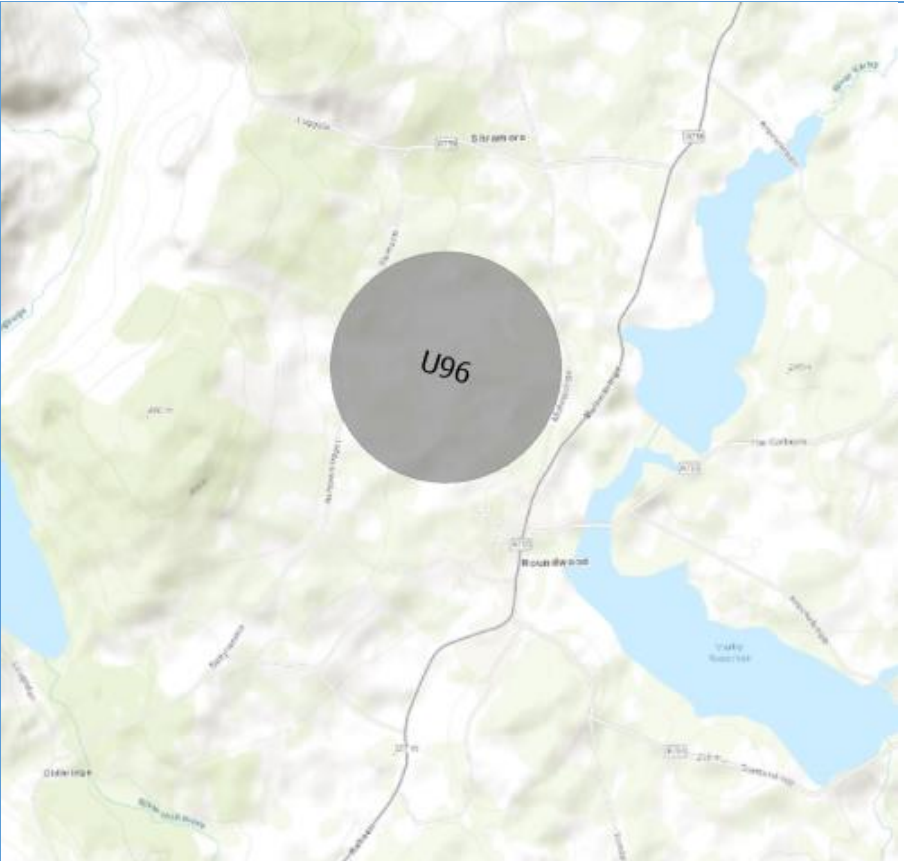
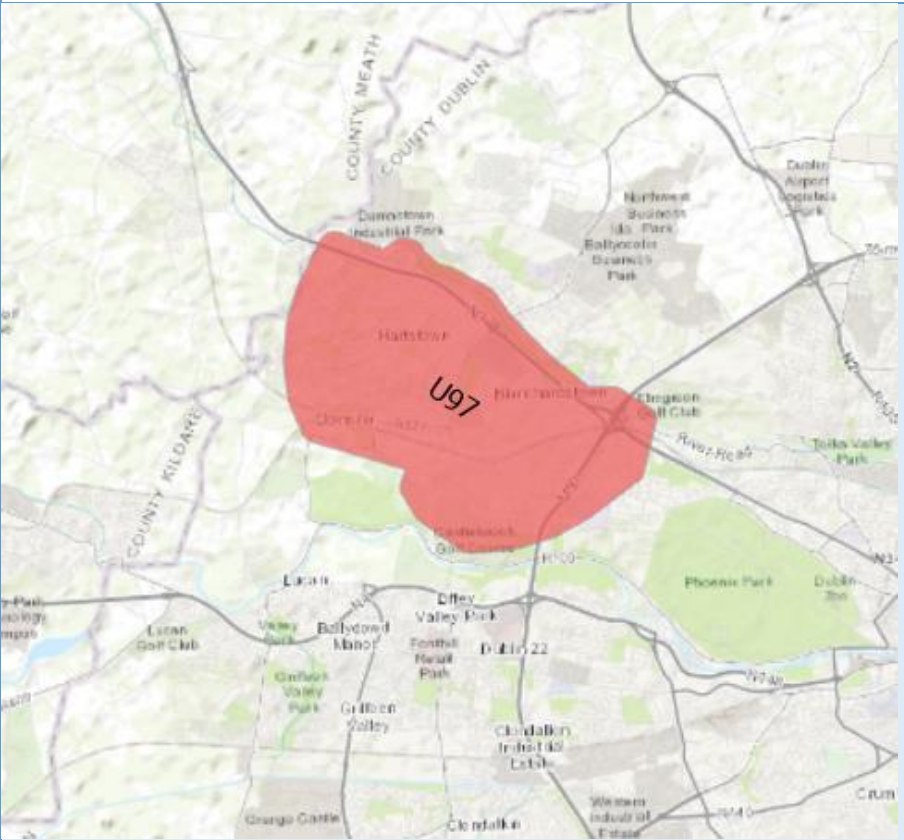
N.B. REFERENCE ONLY, NOT TO BE USED FOR NAVIGATION!

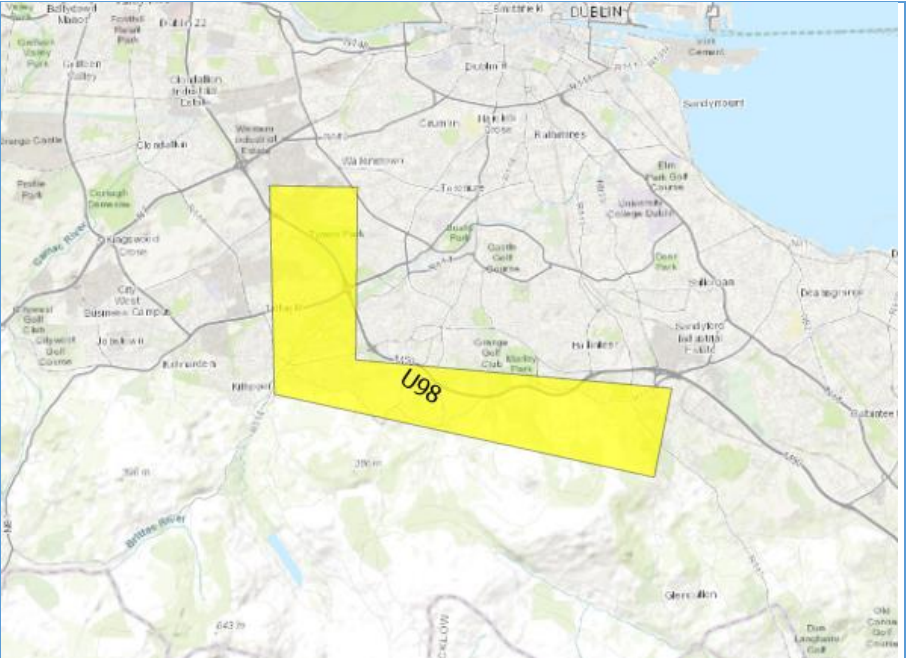
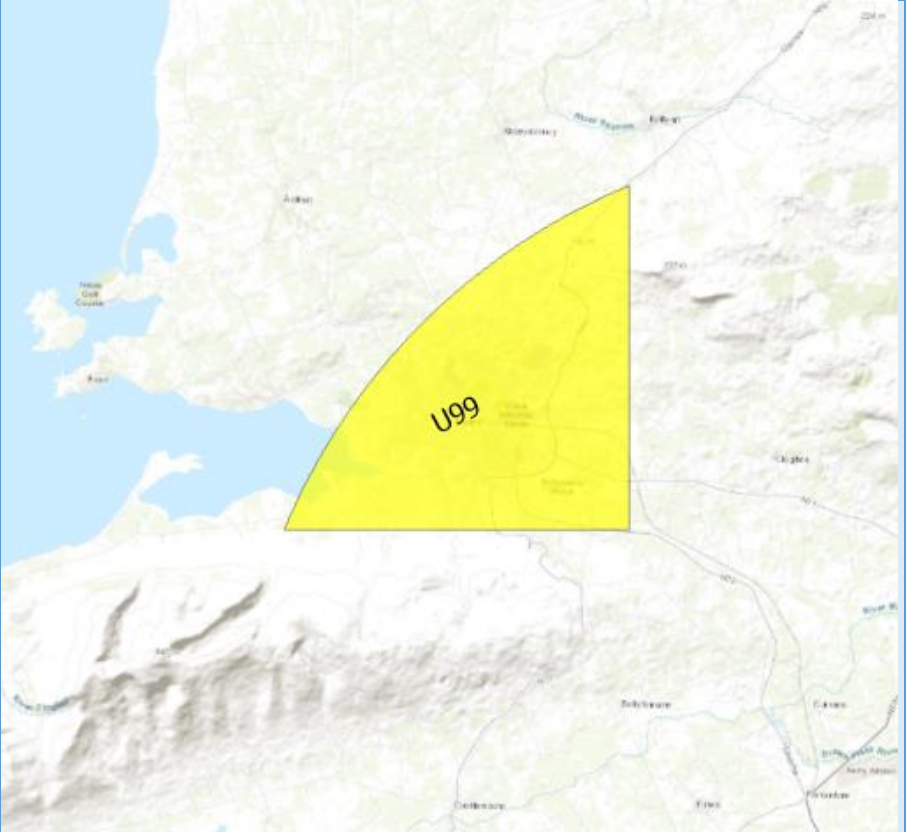
U85	See Section ENR 5.3.1 'Other activities of a dangerous nature' of the aeronautical information publication (AIP)	 <p>A topographic map of a coastal region. A red circle labeled 'U85' is centered over a hill. The map shows contour lines, a river, and a coastline. A road labeled 'N68' is visible. The text 'N.B. REFERENCE ONLY, NOT TO BE USED FOR NAVIGATION!' is at the bottom.</p>
U86	See Section ENR 5.3.1 'Other activities of a dangerous nature' of the aeronautical information publication (AIP)	 <p>A topographic map of a coastal region. A green ring labeled 'U86' is centered over a body of water. The map shows contour lines, a river, and a coastline. The text 'N.B. REFERENCE ONLY, NOT TO BE USED FOR NAVIGATION!' is at the bottom.</p>

U87	See Section ENR 5.3.1 'Other activities of a dangerous nature' of the aeronautical information publication (AIP)	 <p>A map of the U87 geographical zone, which is a solid red circle centered over the Shannon River estuary in County Clare, Ireland. The map shows surrounding terrain, roads, and water bodies. The label 'U87' is printed in the center of the red circle.</p> <p>N.B. REFERENCE ONLY, NOT TO BE USED FOR NAVIGATION!</p>
U88	See Section ENR 5.3.1 'Other activities of a dangerous nature' of the aeronautical information publication (AIP)	 <p>A map of the U88 geographical zone, which is a yellow ring (annulus) centered over the Shannon River estuary in County Clare, Ireland. The map shows surrounding terrain, roads, and water bodies. The label 'U88' is printed in the center of the yellow ring.</p> <p>N.B. REFERENCE ONLY, NOT TO BE USED FOR NAVIGATION!</p>

U89	See Section ENR 5.3.1 'Other activities of a dangerous nature' of the aeronautical information publication (AIP)	 <p>A map of the Waterford region in Ireland, showing the U89 UAS Geographical Zone. The zone is a large, irregular red-shaded area covering the city of Waterford and surrounding areas. Key locations labeled include Waterford, Ulin Island, Crooke, Ramsgrange, Anestown, and Dunmore East. The zone is bounded by a red line. The text 'U89' is centered within the red area. The map also shows the River Suir and the surrounding coastline.</p>
N.B. REFERENCE ONLY, NOT TO BE USED FOR NAVIGATION!		
U90	See Section ENR 5.3.1 'Other activities of a dangerous nature' of the aeronautical information publication (AIP)	 <p>A map of the Waterford region in Ireland, showing the U90 UAS Geographical Zone. The zone is a large, irregular yellow-shaded area covering the city of Waterford and surrounding areas. Key locations labeled include Waterford, Ulin Island, Crooke, Ramsgrange, Anestown, and Dunmore East. The zone is bounded by a yellow line. The text 'U90' is centered within the yellow area. The map also shows the River Suir and the surrounding coastline.</p>
N.B. REFERENCE ONLY, NOT TO BE USED FOR NAVIGATION!		

U92	See Section ENR 5.3.1 'Other activities of a dangerous nature' of the aeronautical information publication (AIP)	 <p>A map showing the U92 geographical zone, which is a red circle centered on the River Suir in the Waterford area. The map includes labels for various locations such as Business Park, Industrial Estate, Waterford Institute of Technology, and the Crystal Palace & Arch Park. The River Suir is clearly visible flowing through the center of the zone.</p>
N.B. REFERENCE ONLY, NOT TO BE USED FOR NAVIGATION!		
U93	See Section ENR 5.3.1 'Other activities of a dangerous nature' of the aeronautical information publication (AIP)	 <p>A map showing the U93 geographical zone, which is a red circle centered on the River Suir in the Waterford area. The map includes labels for various locations such as Port of Waterford, Fishing & Golf Course, and the River Suir. The zone is situated near the border of County Kilkenny and County Wexford.</p>
N.B. REFERENCE ONLY, NOT TO BE USED FOR NAVIGATION!		

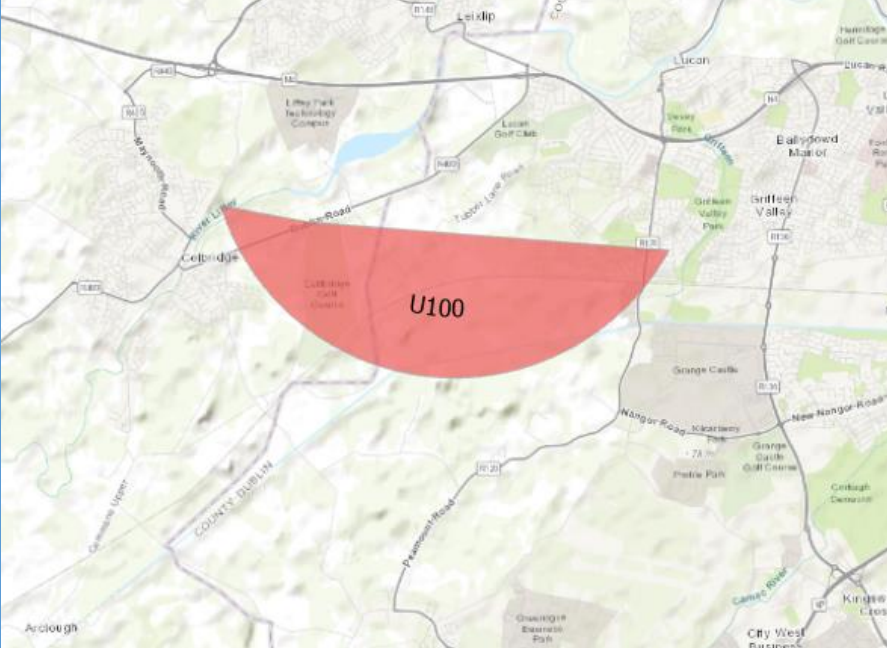
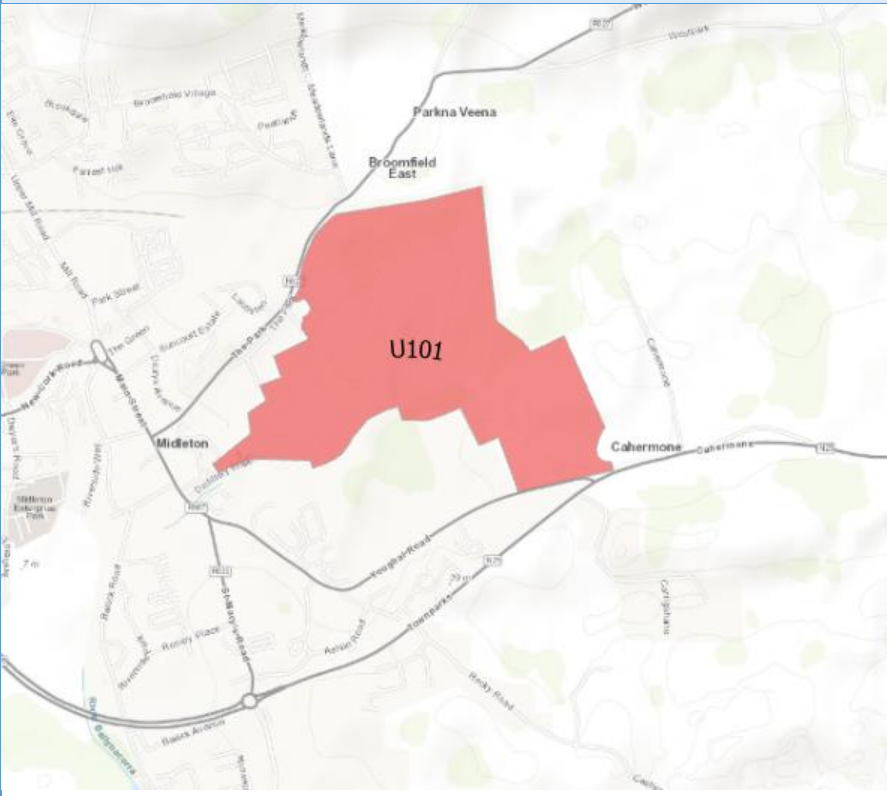
U96	See Section ENR 5.3.1 'Other activities of a dangerous nature' of the aeronautical information publication (AIP)	 <p>A topographic map of a rural area with green hills and blue water bodies. A large grey circle labeled 'U96' is centered in the upper-middle part of the map. The map shows various roads, rivers, and lakes.</p>
N.B. REFERENCE ONLY, NOT TO BE USED FOR NAVIGATION!		
U97	See Section ENR 5.3.1 'Other activities of a dangerous nature' of the aeronautical information publication (AIP)	 <p>A map of the Dublin region showing various parks and industrial areas. A large red irregular shape labeled 'U97' covers a significant portion of the central and eastern part of the map. The map includes labels for County Meath, County Dublin, and County Kildare, as well as specific locations like Duncstown Industrial Park, Harolds Cross, and Phoenix Park.</p>
N.B. REFERENCE ONLY, NOT TO BE USED FOR NAVIGATION!		

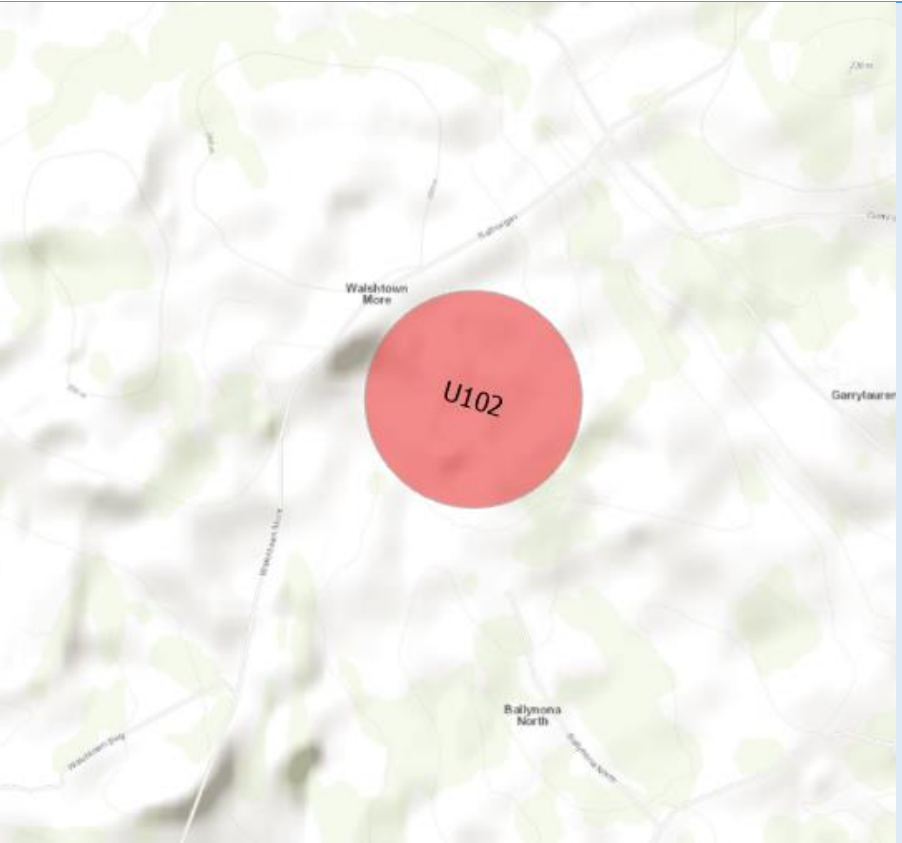
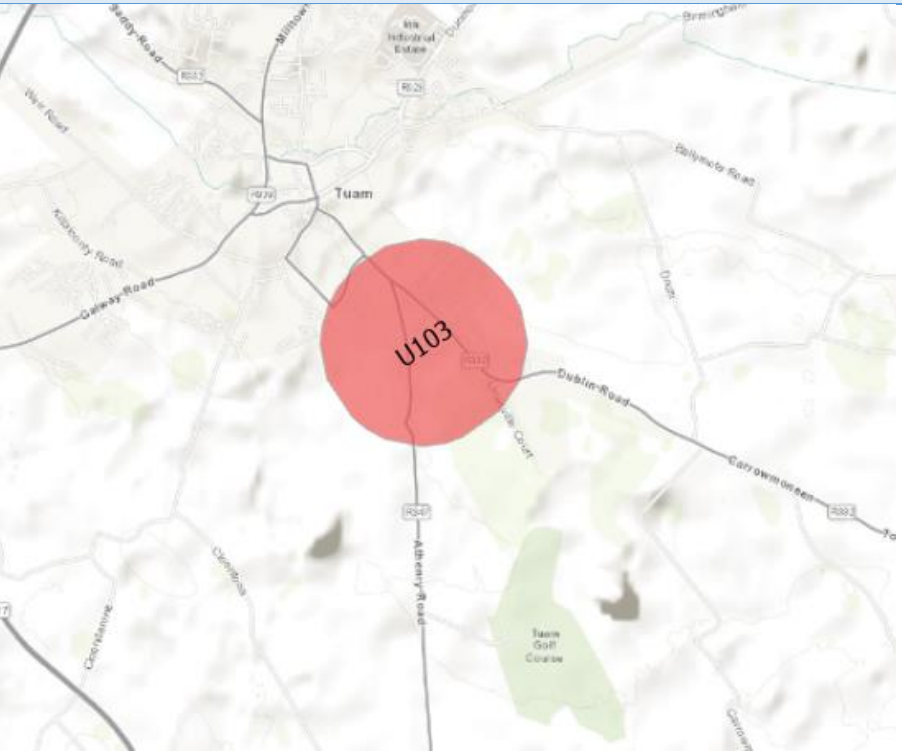
U98	See Section ENR 5.3.1 'Other activities of a dangerous nature' of the aeronautical information publication (AIP)	 <p>A map of the Dublin area showing the U98 UAS Geographical Zone. The zone is a yellow-shaded L-shaped area covering parts of the city and surrounding regions. The label 'U98' is placed within the zone. The map includes various landmarks, roads, and the River Liffey.</p>
U99	See Section ENR 5.3.1 'Other activities of a dangerous nature' of the aeronautical information publication (AIP)	 <p>A map of the Dublin area showing the U99 UAS Geographical Zone. The zone is a yellow-shaded area covering a large portion of the city and surrounding regions. The label 'U99' is placed within the zone. The map includes various landmarks, roads, and the River Liffey.</p>

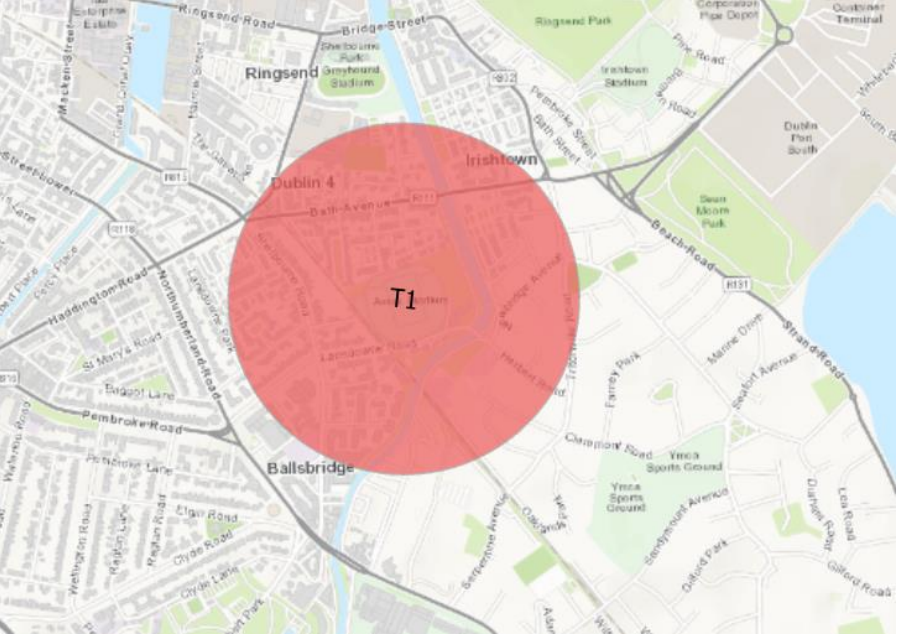
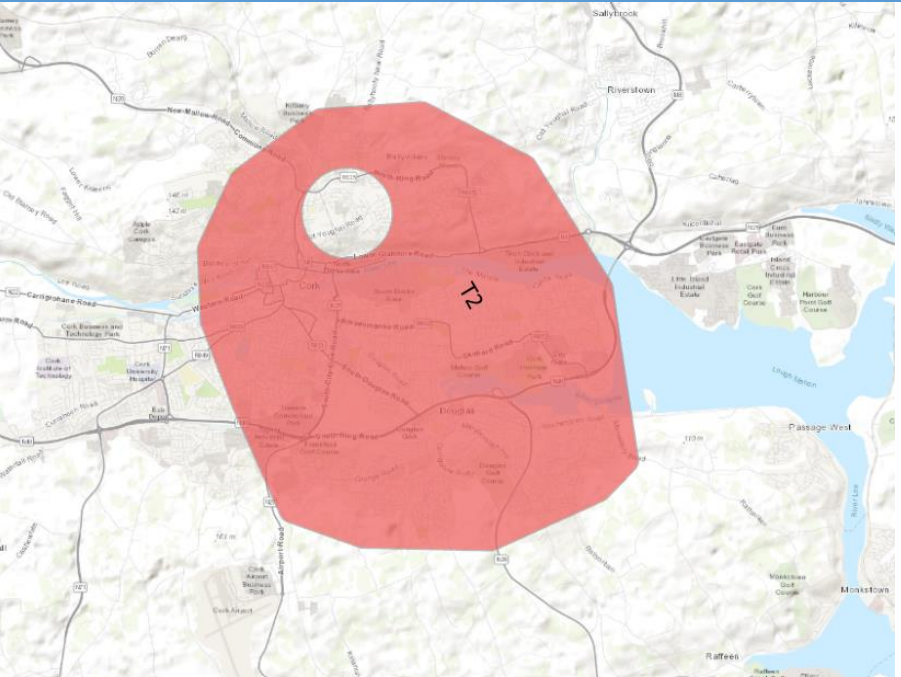
N.B. REFERENCE ONLY, NOT TO BE USED FOR NAVIGATION!

N.B. REFERENCE ONLY, NOT TO BE USED FOR NAVIGATION!

Appendix 1: UAS Geographical Zones

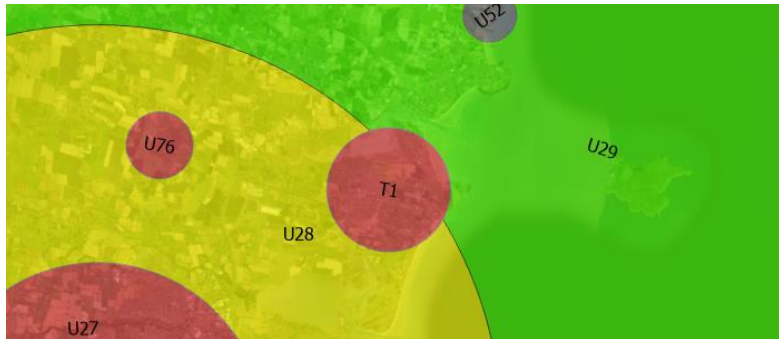
<p>U100</p> <p>See Section ENR 5.3.1 'Other activities of a dangerous nature' of the aeronautical information publication (AIP)</p>	 <p>N.B. REFERENCE ONLY, NOT TO BE USED FOR NAVIGATION!</p>
<p>U101</p> <p>See Section ENR 5.3.1 'Other activities of a dangerous nature' of the aeronautical information publication (AIP)</p>	 <p>N.B. REFERENCE ONLY, NOT TO BE USED FOR NAVIGATION!</p>

U102	See Section ENR 5.3.1 'Other activities of a dangerous nature' of the aeronautical information publication (AIP)	 <p>A map showing a red circular area labeled 'U102' centered near Walshstown More. The map includes surrounding roads like R105 and R106, and locations like Ballymora North and Garrytearer. A note at the bottom of the map area reads 'N.B. REFERENCE ONLY, NOT TO BE USED FOR NAVIGATION!'.</p>
U103	See Section ENR 5.3.1 'Other activities of a dangerous nature' of the aeronautical information publication (AIP)	 <p>A map showing a red circular area labeled 'U103' centered near Tuam. The map includes surrounding roads like R105, R106, and R107, and locations like Tuam Golf Course and Carrigrohane. A note at the bottom of the map area reads 'N.B. REFERENCE ONLY, NOT TO BE USED FOR NAVIGATION!'.</p>


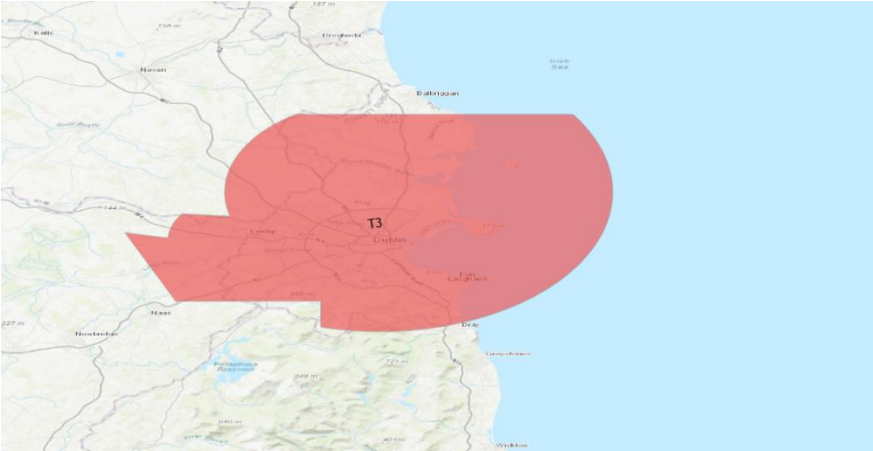
T1	See Section ENR 5.3.1 'Other activities of a dangerous nature' of the aeronautical information publication (AIP)	 <p>N.B. REFERENCE ONLY, NOT TO BE USED FOR NAVIGATION!</p>
T2	See Section ENR 5.3.1 'Other activities of a dangerous nature' of the aeronautical information publication (AIP)	 <p>N.B. REFERENCE ONLY, NOT TO BE USED FOR NAVIGATION!</p>

Change Record.

Date	Version	Revision Description
28/05/2021	17	EI U1 – EI U60 Created: Transposed existing UAS Geographical Zones to new dataset format, Dublin area amended, additional restrictions for prisons, exemptions for some model aircraft sites, existing UAR TRA restrictions transposed.
01/06/2021	18	<ol style="list-style-type: none"> 1. Change record added. 2. EI U61 – EI U65 created: Clarification of 15m restrictions for Connaught, Cork, Kerry & Shannon Amber Zones; 3. EI U30 (Waterford) removed, renamed EI U65 & expanded to CTR extents to align with TMZ & RMZ. 4. EI U15 amended to reflect Military 8m restriction.
16/01/2023	19	Full review of UAS Geographical Zones within the State.
27/01/2023	20	Zone authority and contact detail updates for EIU46, EIU47, EIU49, EIU49, EIU11.
12/09/2023	21	Zone authority contact detail updates for EIU9, EIU17, EIU24, EIU25, EIU26, EIU27, EIU28, EIU31, EIU64, EIU33, EIU61, EIU67, EIU68, EIU73, EIU74, EIU75, EIU77, EIU78, EIU79, EIU80, EIU81, EIU82, EIU83, EIU84, EIU85, EIU29, EIU66, EIU86.
14/12/2023	22	EIU62N (“North”) and EIU62S (“South”) created. EIU62 deleted.
19/02/2024	23	EI U97 added, EI U28, EI U29 exclusions amended.
09/07/2024	24	EI U97 upper limit updated from 500ft to 600ft
19/09/2024	25	<p>Irish Prison Service POC contact details updated</p> <p>Sligo POC contact details updated</p> <p>Wording updated to provide more clarity to UAS operators in the safety-related Amber Zones:</p> <ul style="list-style-type: none"> • EI U70 Donegal Control Zone (CTR) - Amber Zone • EI U88 Sligo Control Zone (CTR) - Amber Zone • EI U63 Connaught Control Zone (CTR) - Amber Zone • EI U28 EIDW Amber Zone

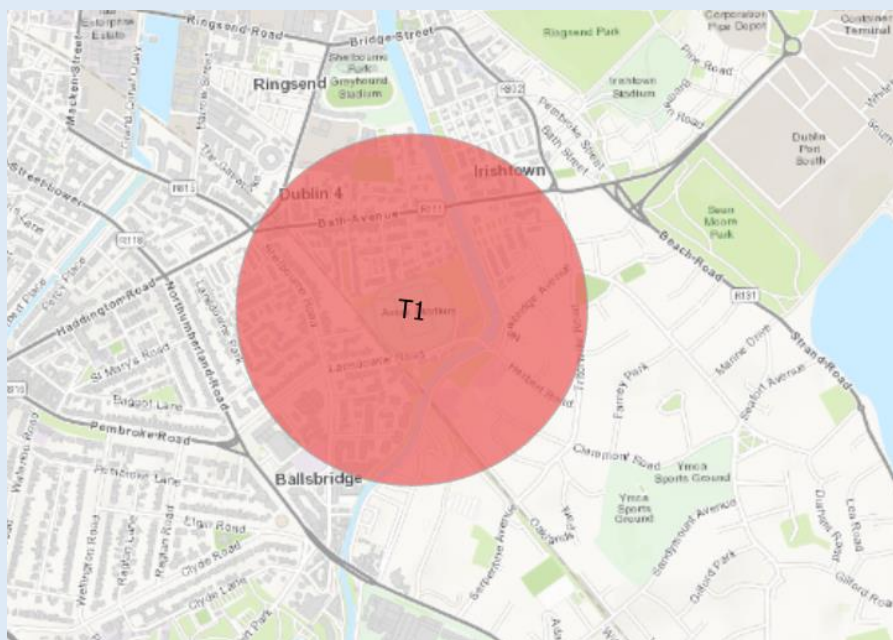
		<ul style="list-style-type: none"> • EI U64 Shannon Control Zone (CTR) - Amber Zone • EI U90 Waterford Control Zone (CTR) Amber Zone • EI U61 Cork Control Zone (CTR) - Amber Zone
30/10/2024	26	EI U98 Geozone added and Dublin Airport - Green Zone updated to include EI U98 in the exclusions
22/01/2025	27	<p>Direction amended to be compliant with Implementing Regulation (EU) 2019/947.</p> <p>U1 – U100 Created: Transposed existing UAS Geographical Zones to new dataset format, Dublin area amended, Kerry area amended, overlapping zones with same conditions merged</p>
17/04/2025	28	<p>U101 and U102 created.</p> <p>U45: zone authority updated to AirNav Ireland – Cork ATC</p> <p>U18, U44, U42, U48: zone authority updated to AirNav Ireland – Dublin ATC</p>
04/07/2025	29	<p>U103 created</p> <p>U11: zone authority email amended</p> <p>U19: area amended</p> <p>U44: area amended</p>
02/09/2025	29.1	<p>T1: Temporary area established for the period 2nd September 2025 until 8th September 2025</p>  <p>N.B. REFERENCE ONLY, NOT TO BE USED FOR NAVIGATION!</p>

09/09/2025	29.2	<p>T1: Temporary area established for the period 9th September 2025 15:00 until 16th September 2025 23:59.</p>  <p>N.B. REFERENCE ONLY, NOT TO BE USED FOR NAVIGATION!</p>
09/09/2025	29.3	<p>T1: Extension of temporary area until 23rd September 2025 23:59.</p>  <p>N.B. REFERENCE ONLY, NOT TO BE USED FOR NAVIGATION!</p>

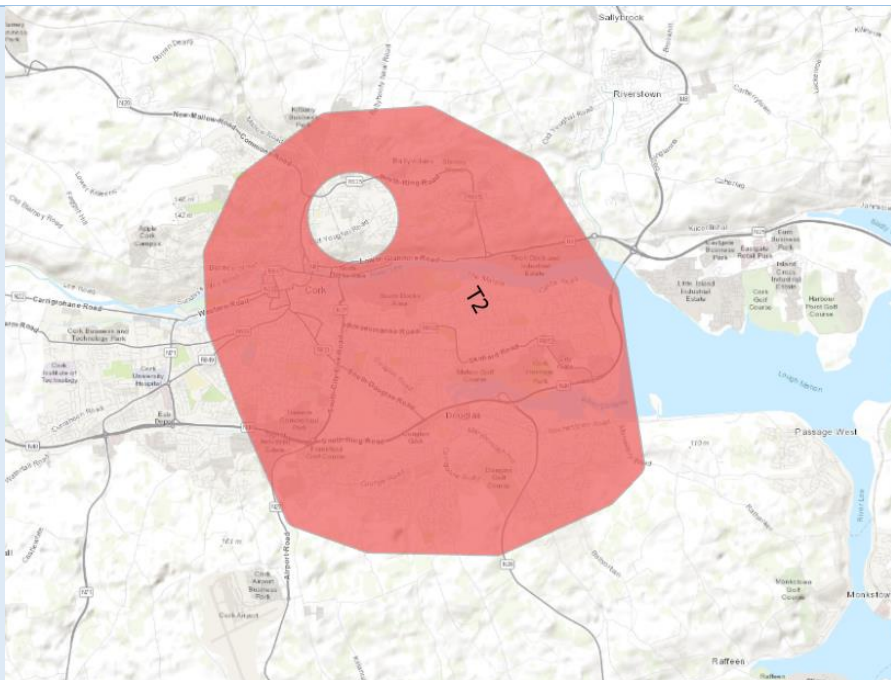
07/11/2025	29.4	<p>T2: Temporary area established for the period 11th November 2025 01:00 until 11th November 2025 23:59.</p>  <p>N.B. REFERENCE ONLY, NOT TO BE USED FOR NAVIGATION!</p>
28/11/2025	29.5	<p>T3: Temporary area established for the period 30th November 2025 12:00 until 3rd December 2025 06:00.</p>  <p>N.B. REFERENCE ONLY, NOT TO BE USED FOR NAVIGATION!</p>
30/01/2026	29.6	<p>T1: Temporary area established for the periods:</p>

- 8th February 2026 from 12:00 until 23:59
- 14th February 2026 from 12:00 until 23:59
- 6th March 2026 from 12:00 until 23:59
- 14th March 2026 from 12:00 until 23:59
- 31st March 2026 from 12:00 until 23:59

T2: Temporary area established for the period 14th February 2026 00:00 until 13th May 2026 23:59.



N.B. REFERENCE ONLY, NOT TO BE USED FOR NAVIGATION!



N.B. REFERENCE ONLY, NOT TO BE USED FOR NAVIGATION!

13/02/2026

29.7

T2: Start date amended to 19th February 2026.