


Irish Aviation Authority The Times Building 11-12 D'Olier Street Dublin 2, Ireland www.iaa.ie	Údarás Eitlíochta na hÉireann Foirgneamh na hAmanna 11-12 Sráid D'Olier Baile Átha Cliath 2, Éire	AERONAUTICAL NOTICE NO. U.04 ISSUE 29.6 DATE 30.01.2026	
--	---	---	---

Direction on Unmanned Aircraft Systems (UAS) Geographical Zones

The Irish Aviation Authority, pursuant to Article 15(1)(a) 'Operational conditions for UAS geographical zones' of Regulation (EU) 2019/947, and of Articles 7 & 10 of the Irish Aviation Authority (Rules of the Air) Order, 2019 (S.I. No. 266 of 2019), hereby directs that as and from 12:00hrs on 6th February 2026 the extent of the UAS geographical zones shall be as outlined in this document and associated appendices.

The purpose of this direction is to define each Unmanned Aircraft System (UAS) Geographical Zone within the Shannon Flight Information Region (FIR).

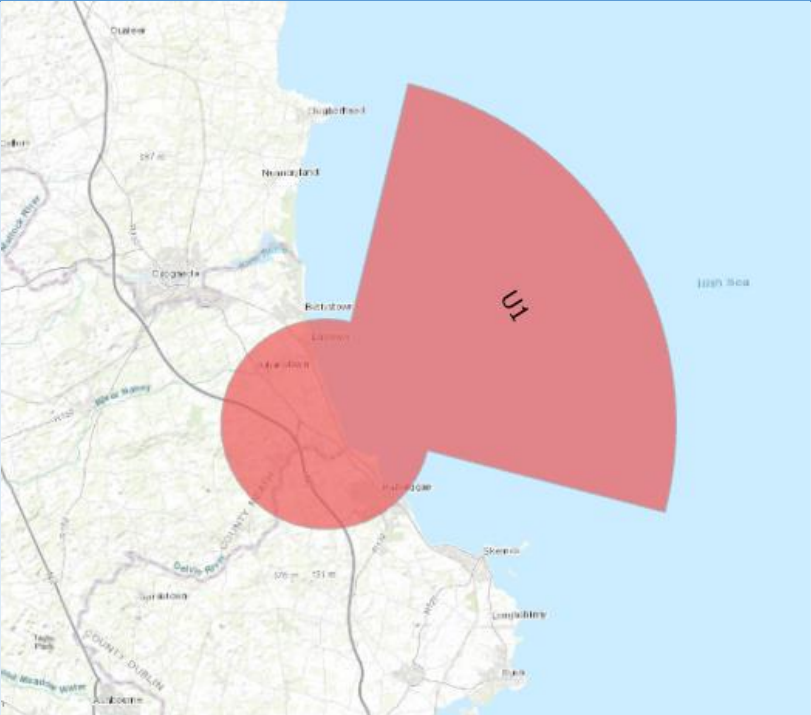
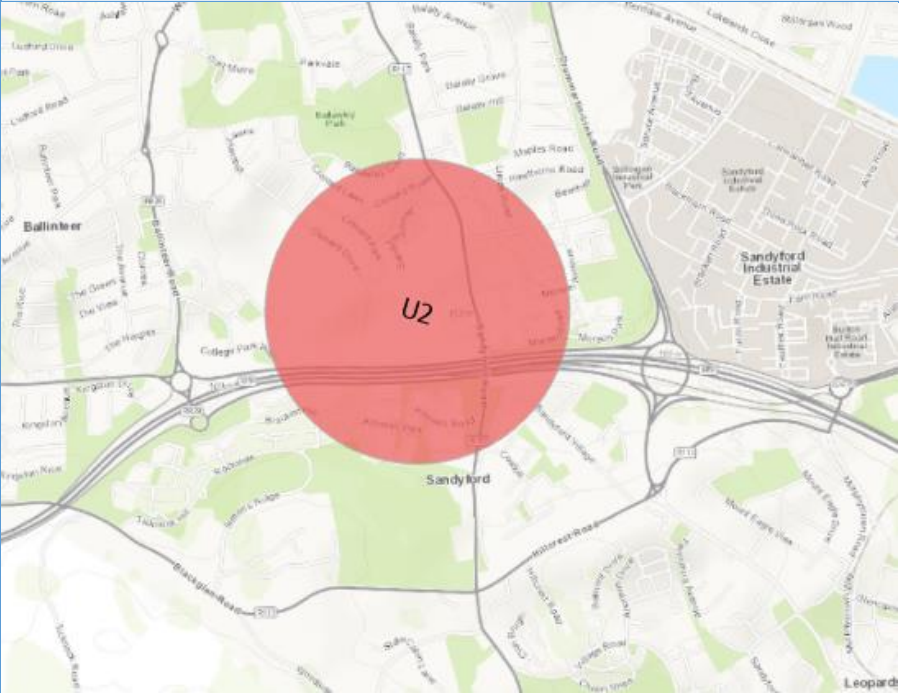
As required by Reg (EU) 2019/947 article 15, the information on where and how the data on UAS geographical zones is publicly available in the common unique digital format, is published in Section ENR 5.3.1 'Other activities of a dangerous nature' of the aeronautical information publication (AIP). The common unique digital format follows the EUROCAE ED-269 and EUROCAE ED-318 standards.

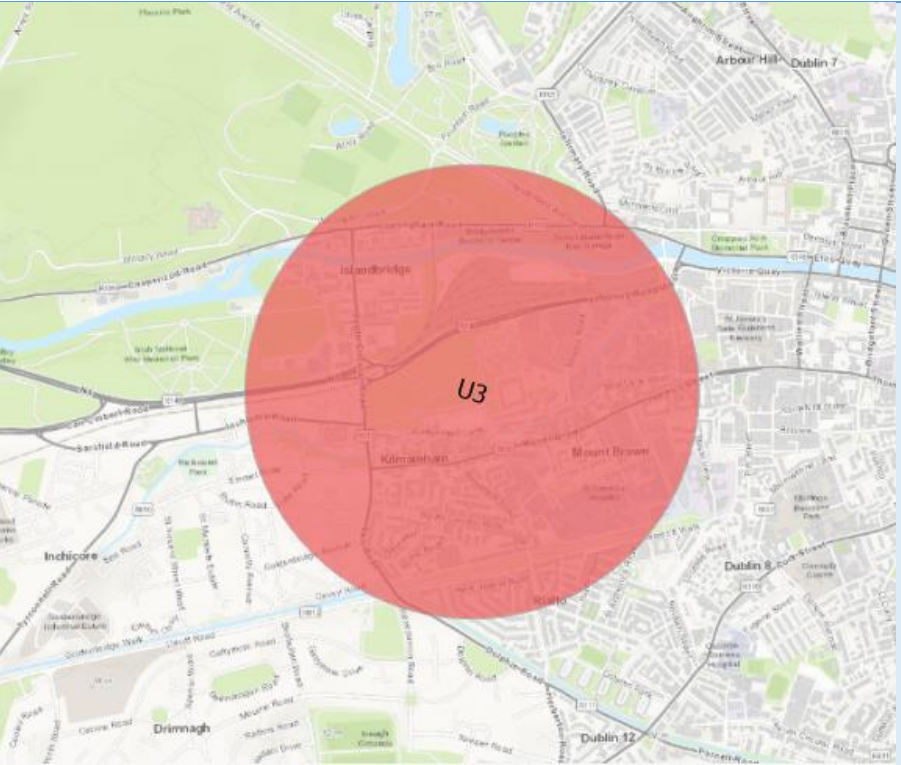
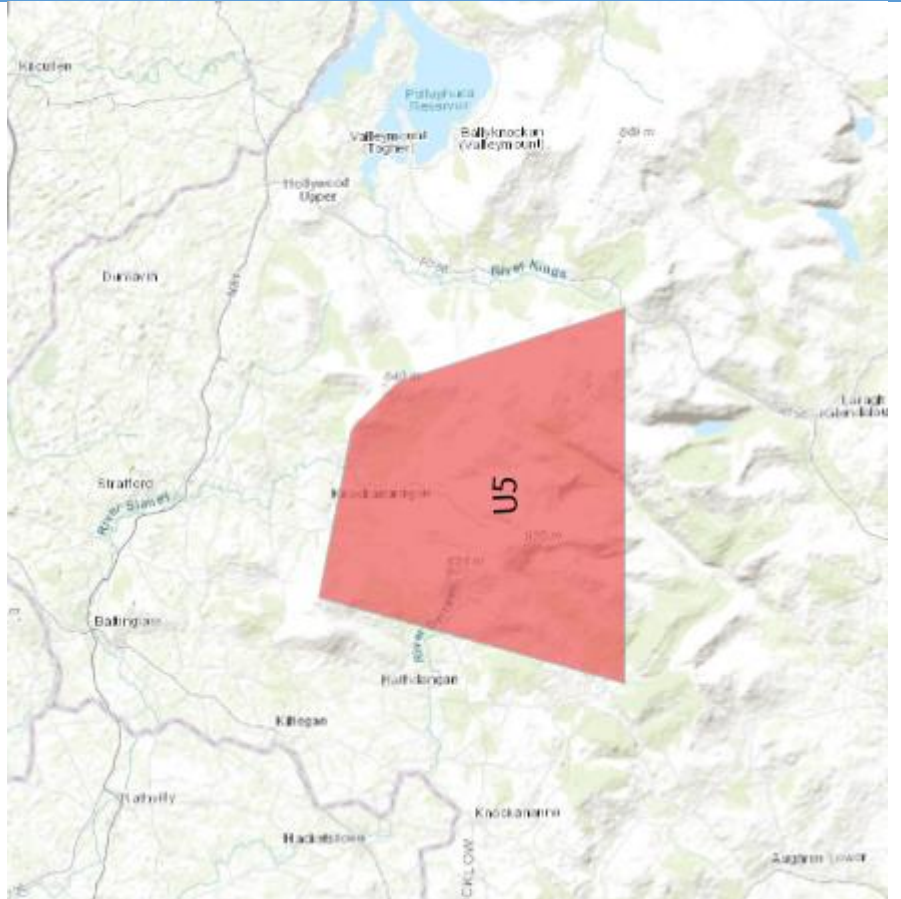
The current version is "20260130_UAS_Zones_Ireland_V1", which is publicly available via the following web-link:
<https://www.iaa.ie/general-aviation/drones/uas-geographic-zones>.

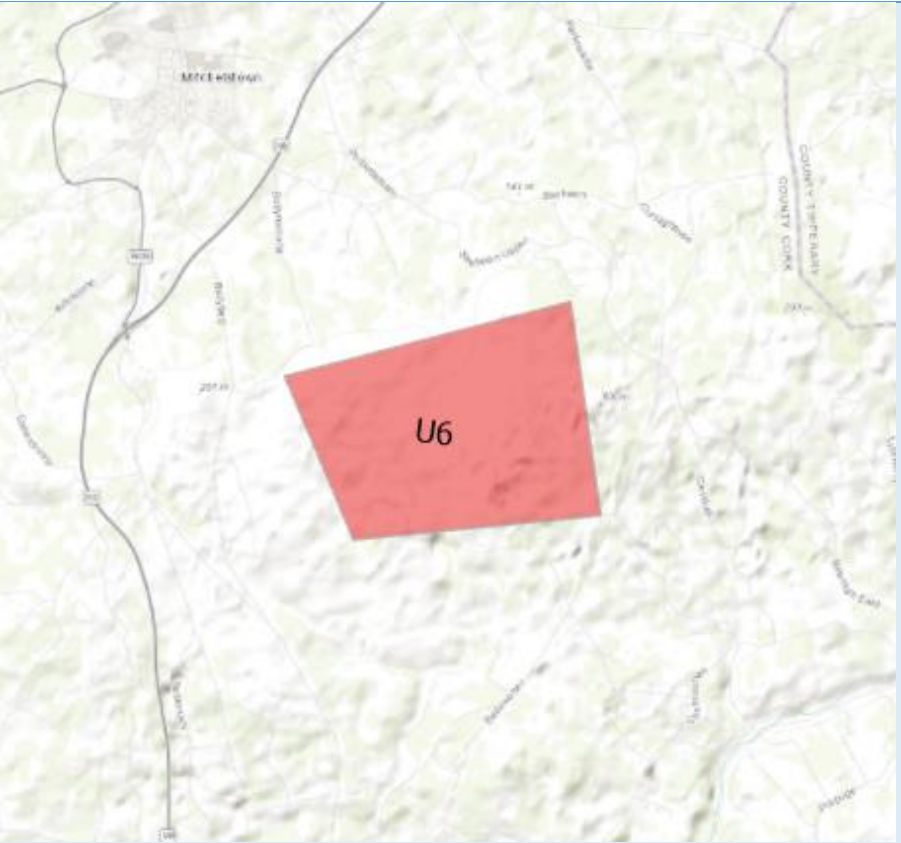
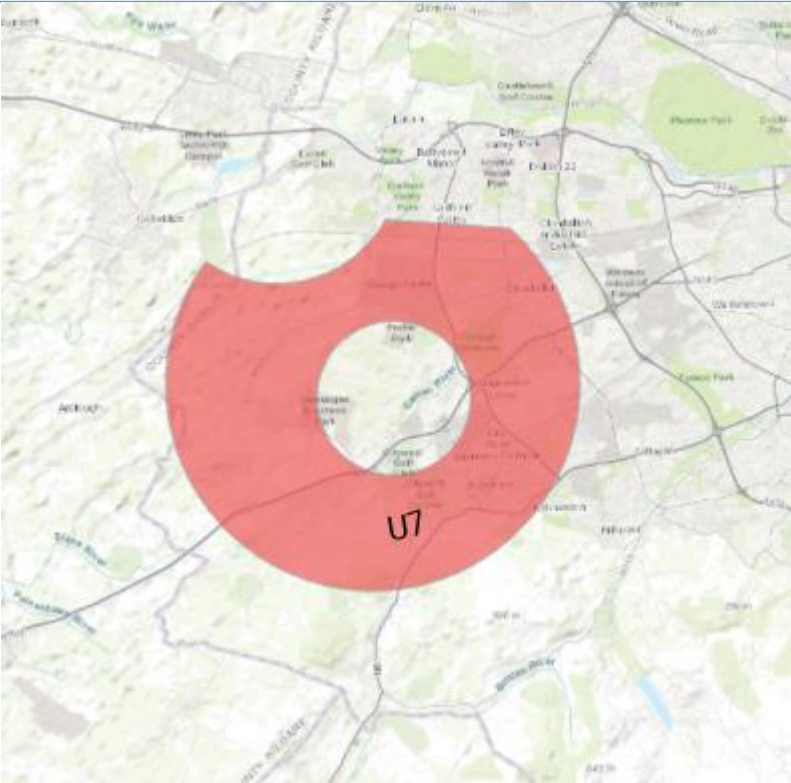
A list of published UAS geographical zones can be found in Appendix 1 of this document.

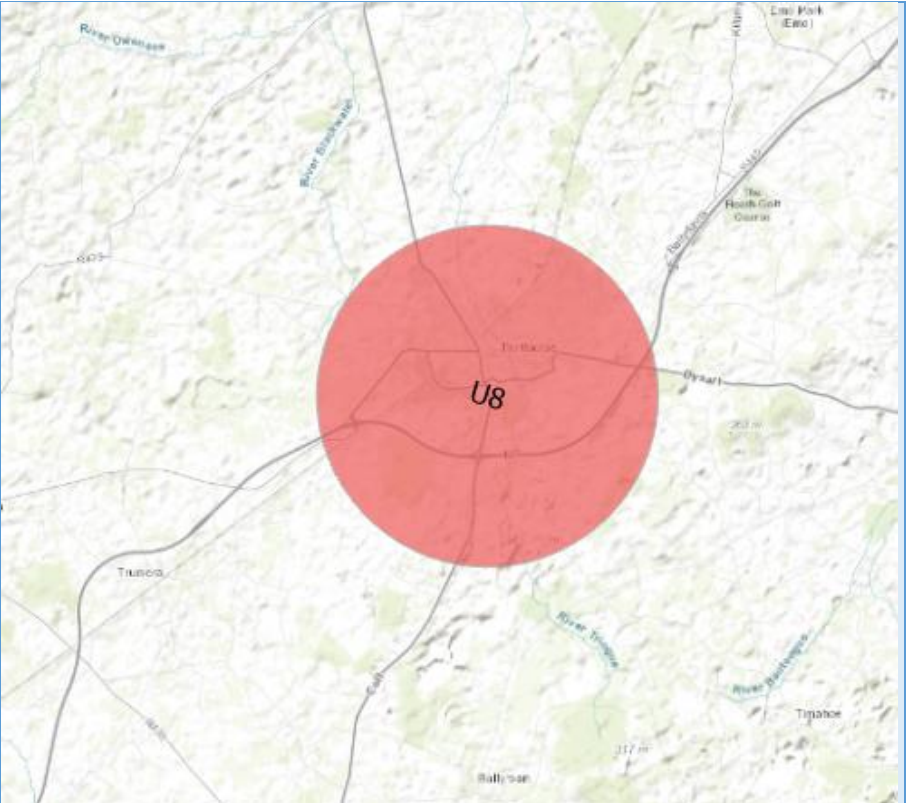
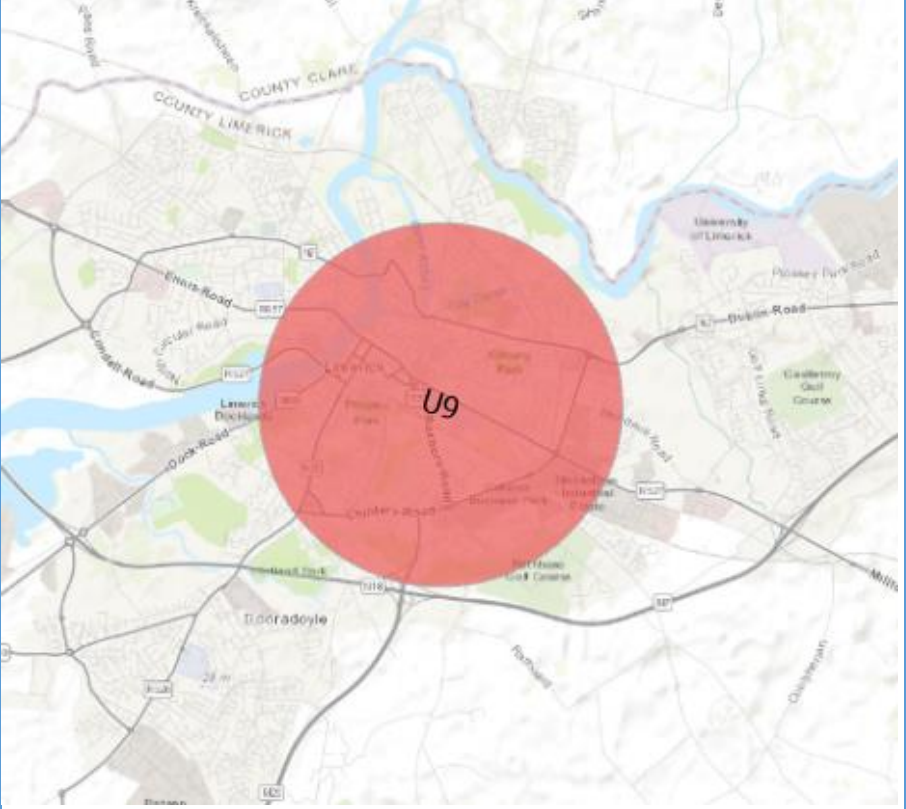
This notice replaces Aeronautical Notice U.04 at issue 29.5, which should be discarded.

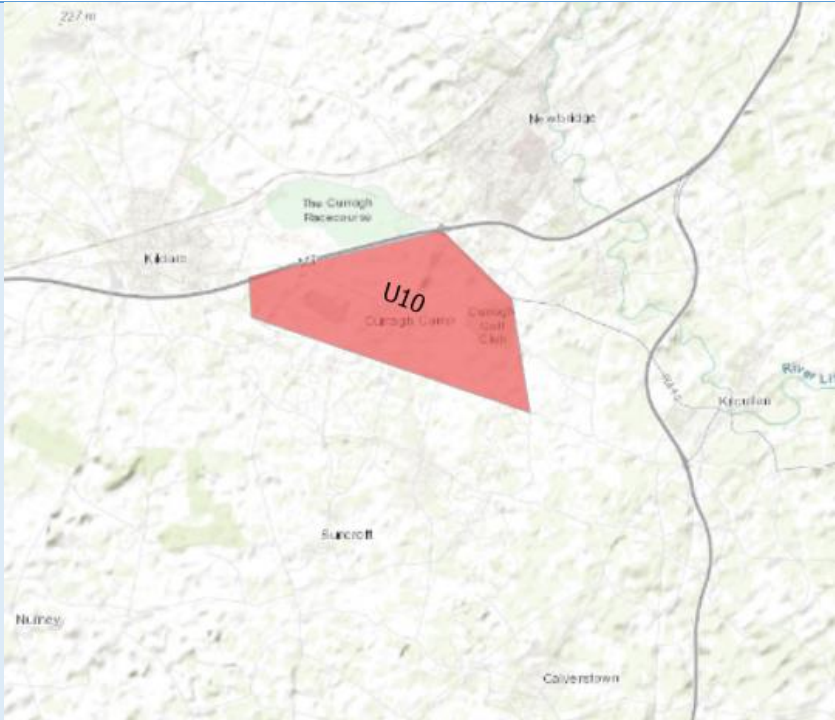
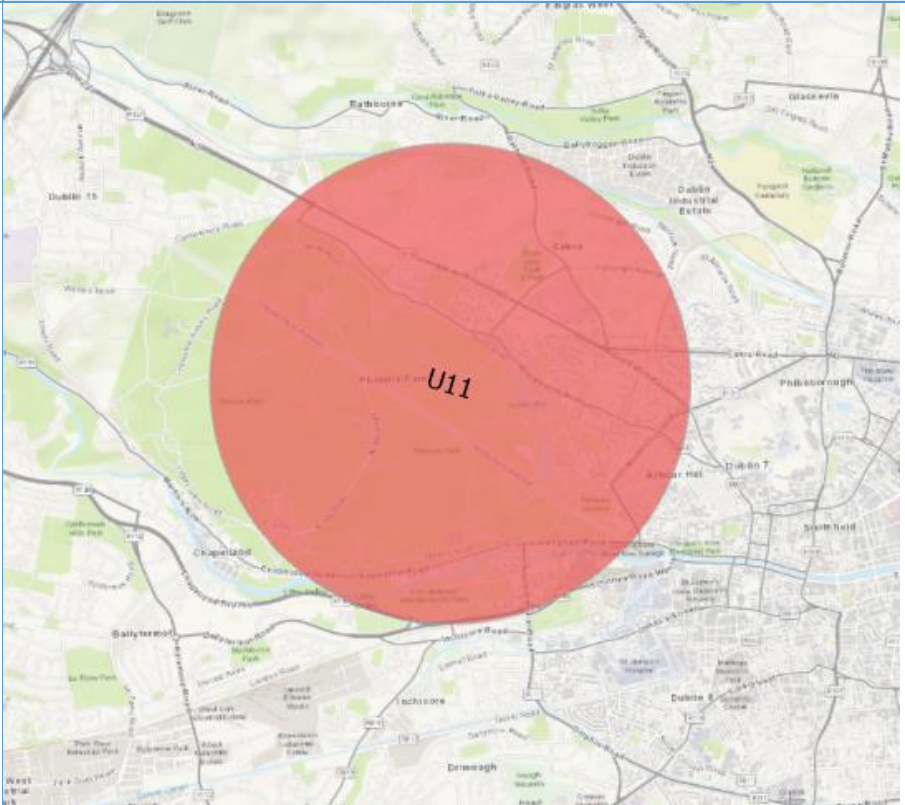
Declan Fitzpatrick
Chief Executive
Irish Aviation Authority
30/01/2026



UGZ ID	Zone definition	
U1	See Section ENR 5.3.1 'Other activities of a dangerous nature' of the aeronautical information publication (AIP)	 <p>A map of the Dublin region showing the U1 UAS Geographical Zone. The zone is a large red area covering the city of Dublin and extending into the surrounding countryside. The zone is labeled 'U1' in the center. The map shows the city of Dublin, the River Liffey, and the surrounding countryside. The zone is defined by a red boundary that follows the coastline and extends inland.</p> <p>N.B. REFERENCE ONLY, NOT TO BE USED FOR NAVIGATION!</p>
U2	See Section ENR 5.3.1 'Other activities of a dangerous nature' of the aeronautical information publication (AIP)	 <p>A map of the Sandyford area showing the U2 UAS Geographical Zone. The zone is a large red area covering the city of Sandyford and extending into the surrounding countryside. The zone is labeled 'U2' in the center. The map shows the city of Sandyford, the River Dodder, and the surrounding countryside. The zone is defined by a red boundary that follows the coastline and extends inland.</p> <p>N.B. REFERENCE ONLY, NOT TO BE USED FOR NAVIGATION!</p>


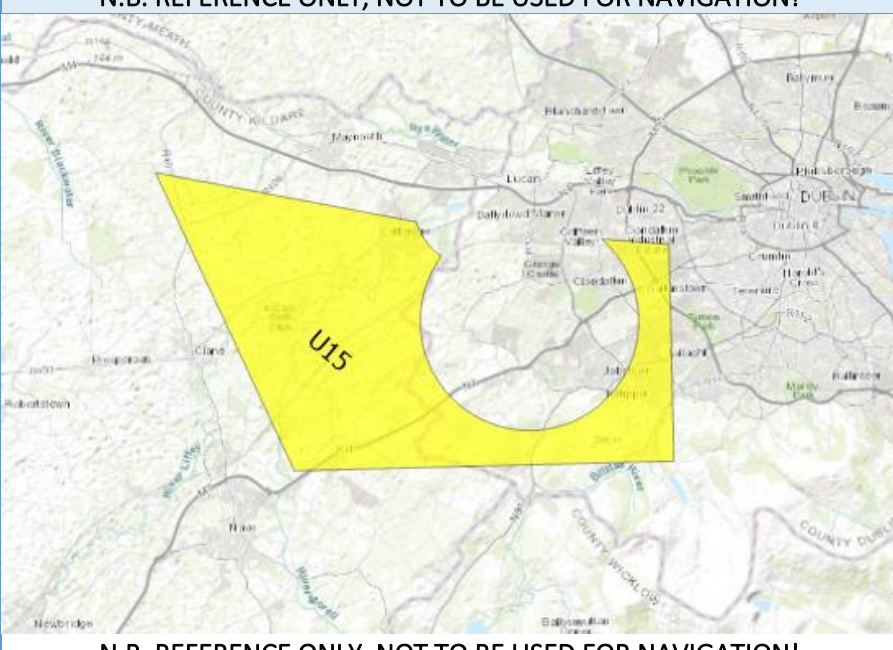
U3	See Section ENR 5.3.1 'Other activities of a dangerous nature' of the aeronautical information publication (AIP)	 <p>A map of the Dublin area showing a large red circular zone labeled 'U3'. The zone covers a significant portion of the city, including areas like Inchicore, Drimnagh, and parts of Dublin 7, 8, and 12. The map shows roads, parks, and other geographical features.</p>
N.B. REFERENCE ONLY, NOT TO BE USED FOR NAVIGATION!		
U5	See Section ENR 5.3.1 'Other activities of a dangerous nature' of the aeronautical information publication (AIP)	 <p>A map of a rural area in the Dublin region showing a red polygonal zone labeled 'U5'. The zone is situated near the River Liffey and includes areas like Ballyknockan and Rathfarnham. The map shows roads, rivers, and other geographical features.</p>
N.B. REFERENCE ONLY, NOT TO BE USED FOR NAVIGATION!		

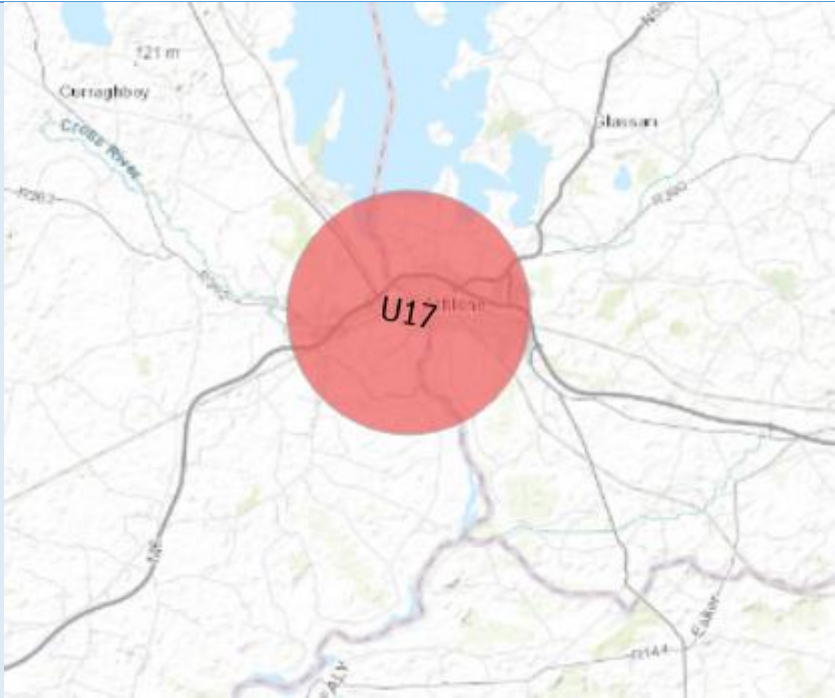
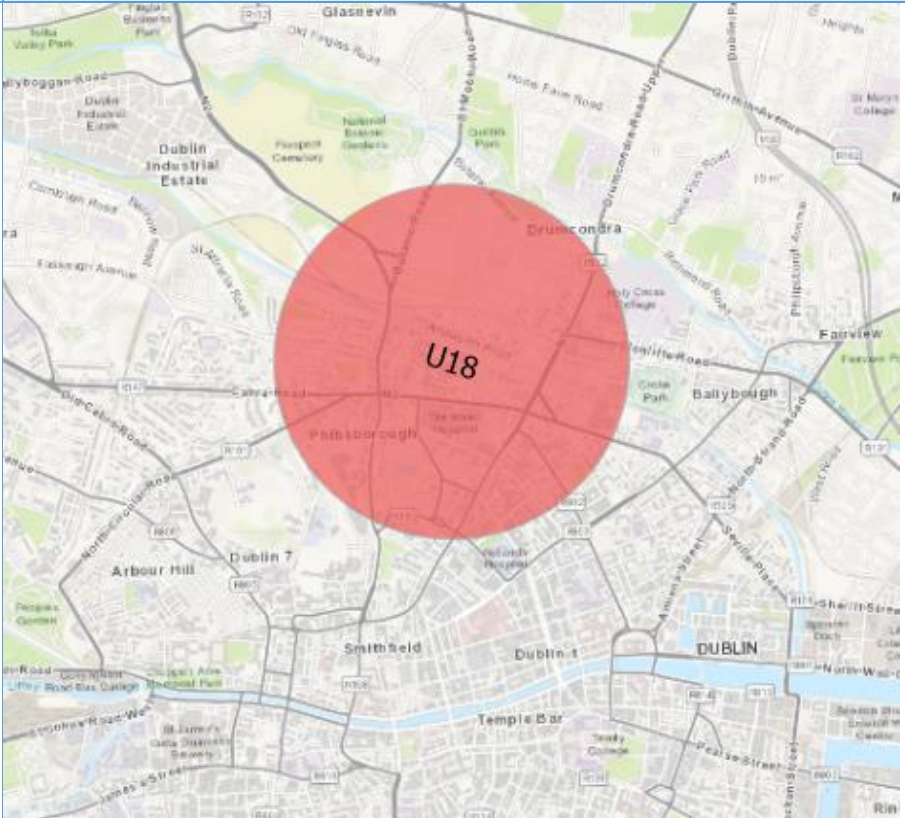
U6	See Section ENR 5.3.1 'Other activities of a dangerous nature' of the aeronautical information publication (AIP)	 <p>A topographic map showing a red quadrilateral area labeled 'U6'. The area is situated in a rural, hilly region with some roads and small settlements visible. The label 'U6' is centered within the red polygon.</p>
N.B. REFERENCE ONLY, NOT TO BE USED FOR NAVIGATION!		
U7	See Section ENR 5.3.1 'Other activities of a dangerous nature' of the aeronautical information publication (AIP)	 <p>A topographic map showing a red circular area labeled 'U7'. The area is centered on a town, with various streets and landmarks visible. The label 'U7' is centered within the red circle.</p>
N.B. REFERENCE ONLY, NOT TO BE USED FOR NAVIGATION!		

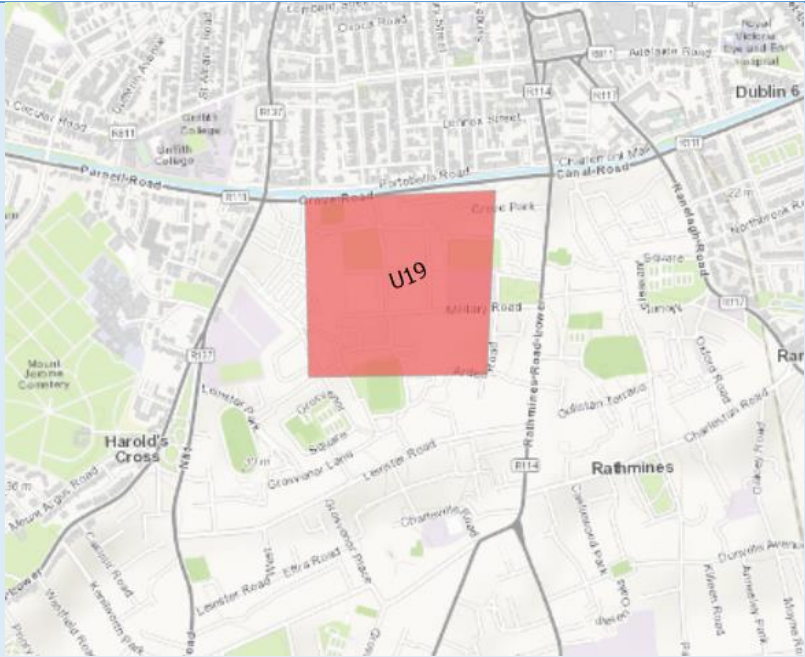
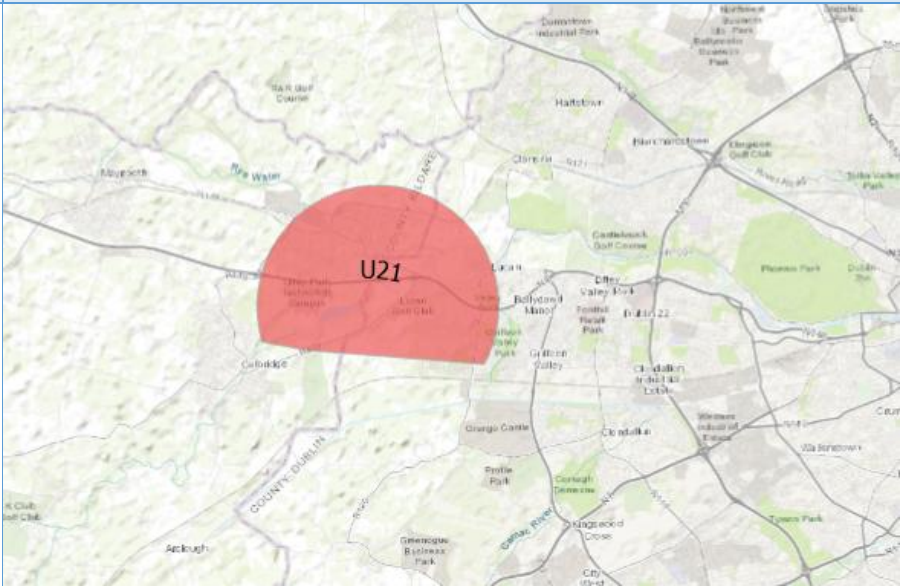
U8	See Section ENR 5.3.1 'Other activities of a dangerous nature' of the aeronautical information publication (AIP)	 <p>A map showing the U8 UAS Geographical Zone as a large red circle centered on the town of Thurles in County Tipperary, Ireland. The map includes surrounding features such as the River Suir, Thurles, and various roads and landmarks. The label 'U8' is placed within the red circle.</p> <p>N.B. REFERENCE ONLY, NOT TO BE USED FOR NAVIGATION!</p>
U9	See Section ENR 5.3.1 'Other activities of a dangerous nature' of the aeronautical information publication (AIP)	 <p>A map showing the U9 UAS Geographical Zone as a large red circle centered on the town of Thurles in County Tipperary, Ireland. The map includes surrounding features such as the River Suir, Thurles, and various roads and landmarks. The label 'U9' is placed within the red circle.</p> <p>N.B. REFERENCE ONLY, NOT TO BE USED FOR NAVIGATION!</p>

U10	See Section ENR 5.3.1 'Other activities of a dangerous nature' of the aeronautical information publication (AIP)	 <p>A map showing the U10 UAS Geographical Zone, which is a red-shaded area located near the Curragh Racecourse and the Curragh Golf Club. The zone is labeled 'U10' and 'Curragh Golf Club'. Surrounding areas include Kildare, Newbridge, Kesh, Sunning, Nurey, and Conventown. The River Liffey is also visible.</p>
N.B. REFERENCE ONLY, NOT TO BE USED FOR NAVIGATION!		
U11	See Section ENR 5.3.1 'Other activities of a dangerous nature' of the aeronautical information publication (AIP)	 <p>A map showing the U11 UAS Geographical Zone, which is a large red-shaded circular area covering a significant portion of the Dublin region. The zone is labeled 'U11'. Surrounding areas include Dublin 15, Chapelizod, Ballymore, Rathfriland, and various other Dublin districts. The River Liffey is also visible.</p>
N.B. REFERENCE ONLY, NOT TO BE USED FOR NAVIGATION!		

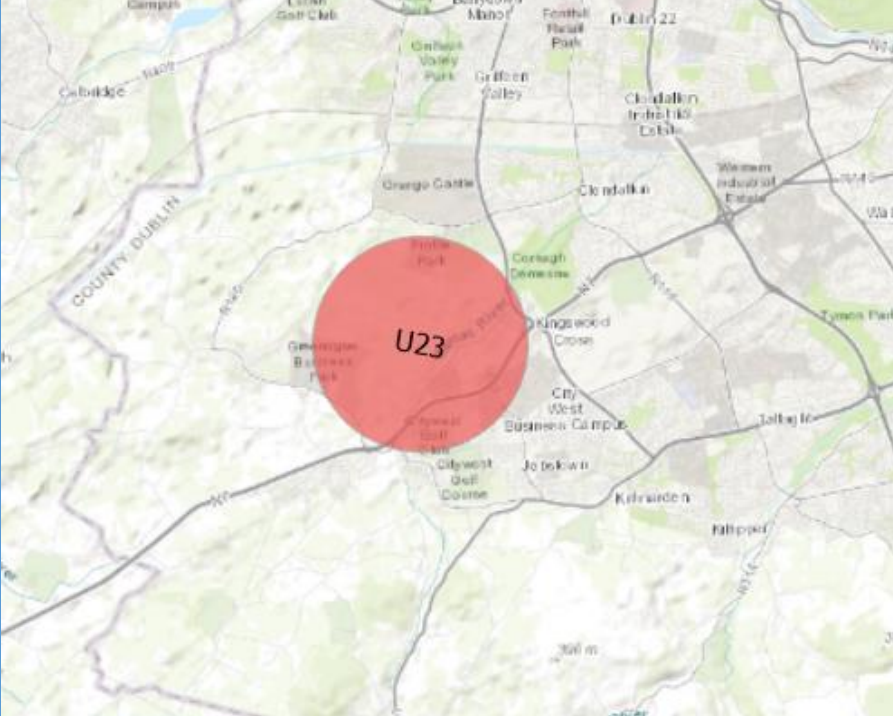

U12	See Section ENR 5.3.1 'Other activities of a dangerous nature' of the aeronautical information publication (AIP)	 <p>A map of the coastal region of Ireland, showing the coastline from Galway to Dublin. A large red circle labeled 'U12' is overlaid on the map, covering the coastal waters and extending inland. The map includes labels for various locations such as Galway, Sligo, and Dublin.</p>
N.B. REFERENCE ONLY, NOT TO BE USED FOR NAVIGATION!		
U13	See Section ENR 5.3.1 'Other activities of a dangerous nature' of the aeronautical information publication (AIP)	 <p>A map of the coastal region of Ireland, showing the coastline from Galway to Dublin. A large red rectangle labeled 'U13' is overlaid on the map, covering the coastal waters and extending inland. The map includes labels for various locations such as Galway, Sligo, and Dublin.</p>
N.B. REFERENCE ONLY, NOT TO BE USED FOR NAVIGATION!		

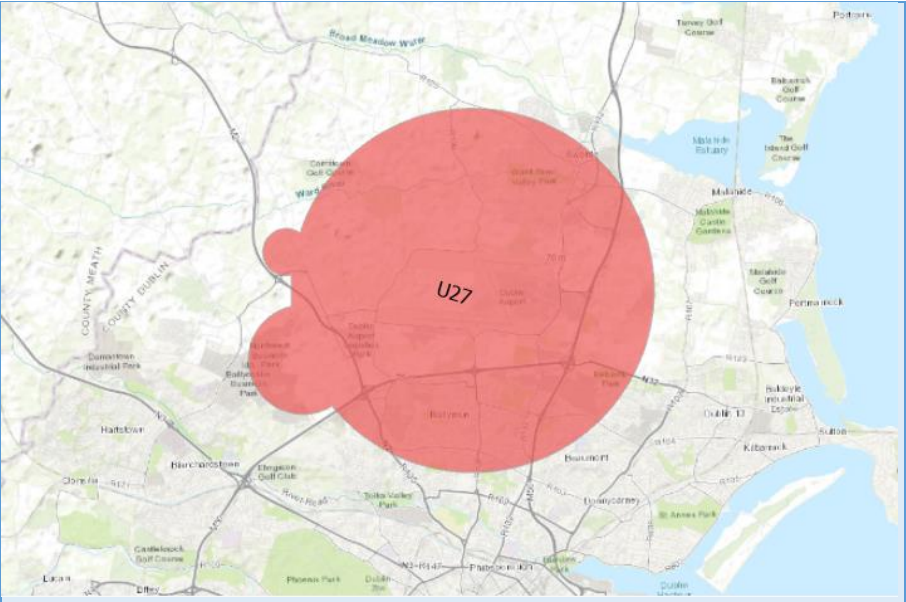
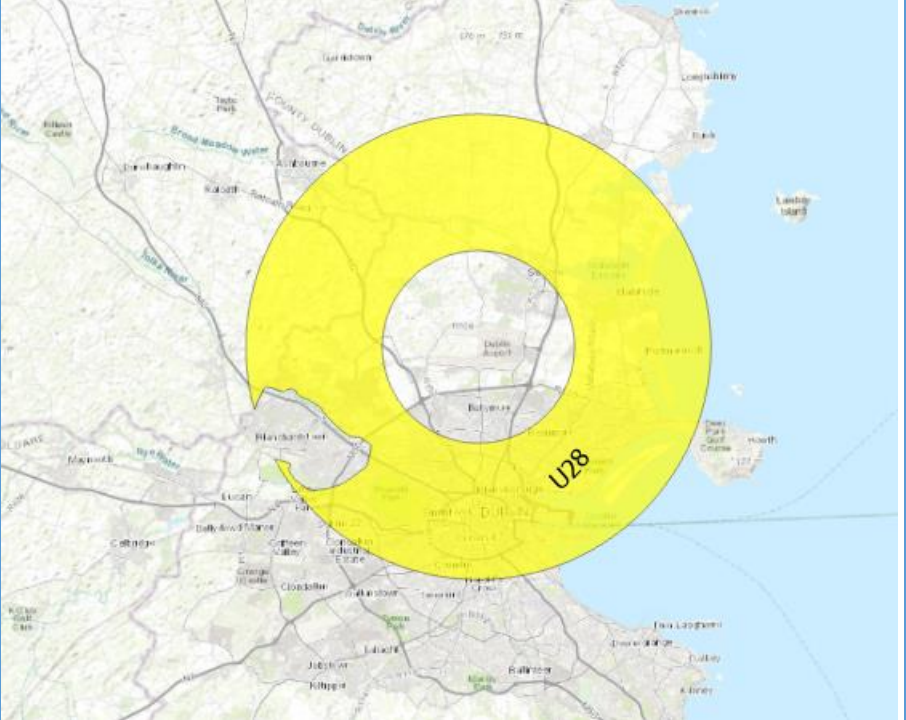
<p>U14</p>	<p>See Section ENR 5.3.1 'Other activities of a dangerous nature' of the aeronautical information publication (AIP)</p>	 <p>A map showing a red diamond-shaped danger zone labeled 'U14' in the Irish Sea, between County Wick and County Kerry. The map includes geographical features like Lough Cumrak and various elevation points.</p> <p>N.B. REFERENCE ONLY, NOT TO BE USED FOR NAVIGATION!</p>
<p>U15</p>	<p>See Section ENR 5.3.1 'Other activities of a dangerous nature' of the aeronautical information publication (AIP)</p>	 <p>A map showing a yellow danger zone labeled 'U15' in the Dublin region, covering parts of County Wick, County Dublin, and County Kerry. The map includes major roads, rivers, and urban areas like Dublin City and Dún Laoghaire.</p> <p>N.B. REFERENCE ONLY, NOT TO BE USED FOR NAVIGATION!</p>

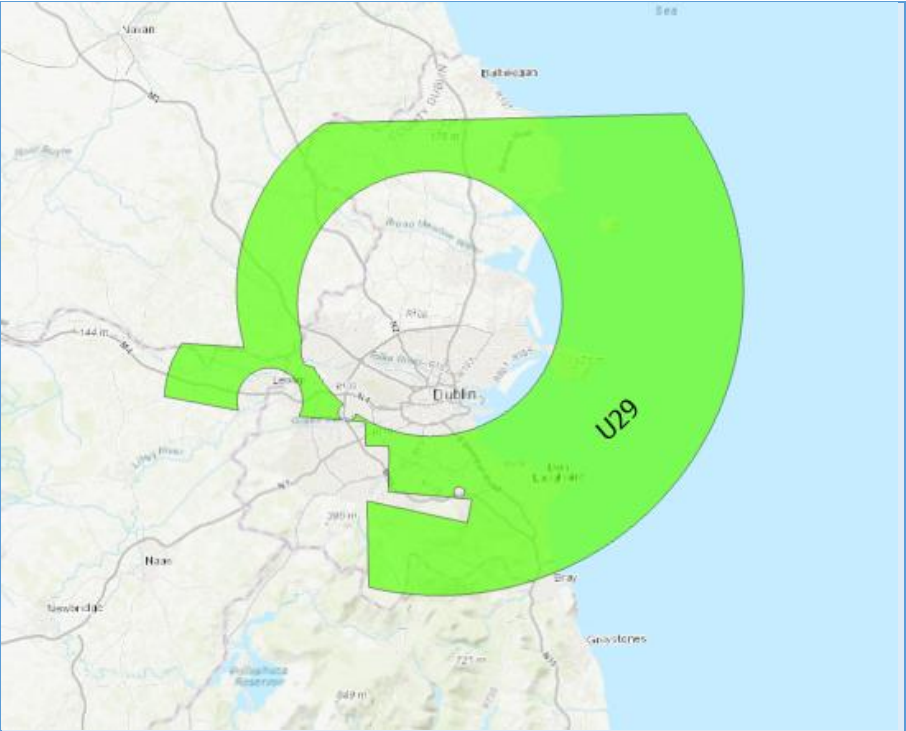
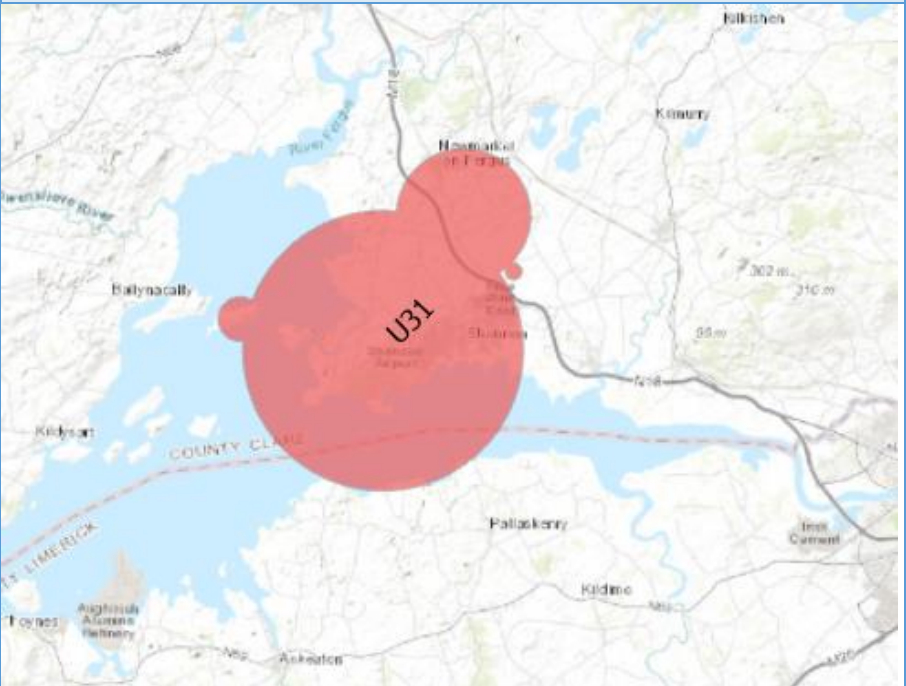
U17	See Section ENR 5.3.1 'Other activities of a dangerous nature' of the aeronautical information publication (AIP)	 <p>A map showing the geographical area for UAS zone U17. A large red circle is centered over the area around Glasnevin and the River Dodder. The map includes labels for 'Curraghboy', 'Glasnevin', 'R202', 'R200', 'R144', and 'A14'.</p>
N.B. REFERENCE ONLY, NOT TO BE USED FOR NAVIGATION!		
U18	See Section ENR 5.3.1 'Other activities of a dangerous nature' of the aeronautical information publication (AIP)	 <p>A detailed map of the Dublin area showing the geographical area for UAS zone U18. A large red circle is centered over the area around Drumcondra and Ballybough. The map includes numerous labels for streets, parks, and landmarks such as 'Dublin Industrial Estate', 'Dublin 7', 'Smithfield', 'Dublin 1', 'Temple Bar', 'DUBLIN', 'Ballybough', 'Drumcondra', 'St. Mary's College', 'Fairview', 'R145', 'R146', 'R147', 'R148', 'R149', 'R150', 'R151', 'R152', 'R153', 'R154', 'R155', 'R156', 'R157', 'R158', 'R159', 'R160', 'R161', 'R162', 'R163', 'R164', 'R165', 'R166', 'R167', 'R168', 'R169', 'R170', 'R171', 'R172', 'R173', 'R174', 'R175', 'R176', 'R177', 'R178', 'R179', 'R180', 'R181', 'R182', 'R183', 'R184', 'R185', 'R186', 'R187', 'R188', 'R189', 'R190', 'R191', 'R192', 'R193', 'R194', 'R195', 'R196', 'R197', 'R198', 'R199', 'R200'.</p>
N.B. REFERENCE ONLY, NOT TO BE USED FOR NAVIGATION!		

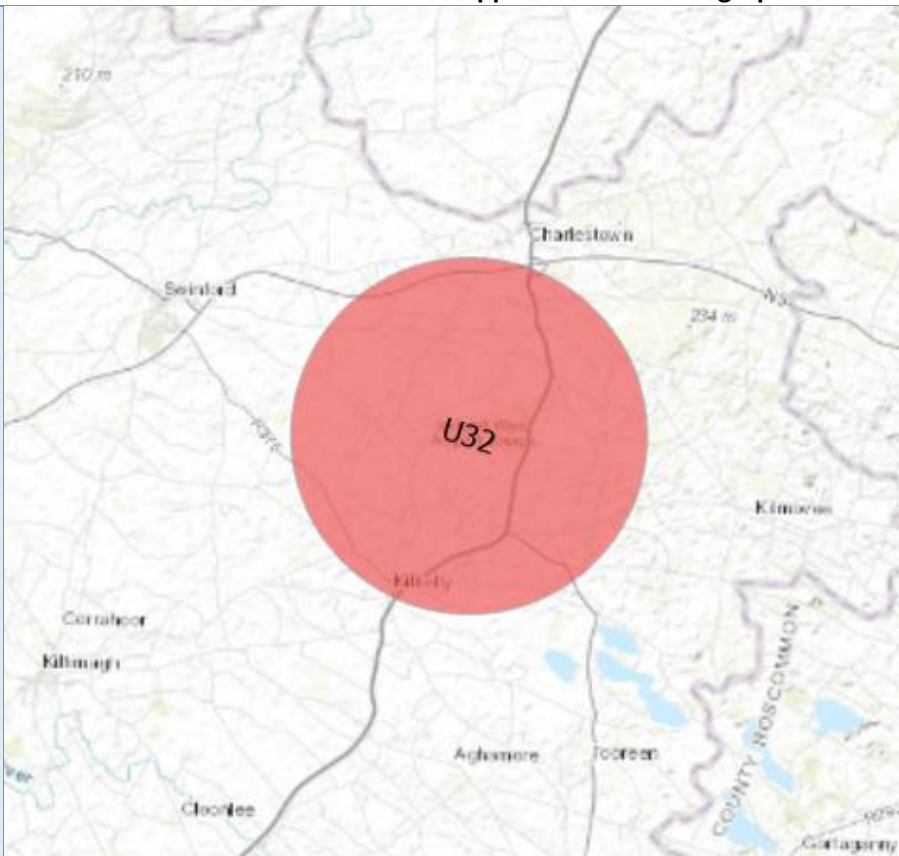

U19	See Section ENR 5.3.1 'Other activities of a dangerous nature' of the aeronautical information publication (AIP)	 <p>A map of the U19 UAS Geographical Zone, which is a red-shaded rectangular area in the center of the map. The map shows a suburban area with roads, parks, and buildings. Key locations include Harold's Cross, Rathmines, and various roads like Rathmines Road, Rathmines Road Lower, and Rathmines Road Upper. The zone is labeled 'U19' in the center.</p> <p>N.B. REFERENCE ONLY, NOT TO BE USED FOR NAVIGATION!</p>
U21	See Section ENR 5.3.1 'Other activities of a dangerous nature' of the aeronautical information publication (AIP)	 <p>A map of the U21 UAS Geographical Zone, which is a red-shaded semi-circular area in the center of the map. The map shows a suburban area with roads, parks, and buildings. Key locations include Harold's Cross, Rathmines, and various roads like Rathmines Road, Rathmines Road Lower, and Rathmines Road Upper. The zone is labeled 'U21' in the center.</p> <p>N.B. REFERENCE ONLY, NOT TO BE USED FOR NAVIGATION!</p>

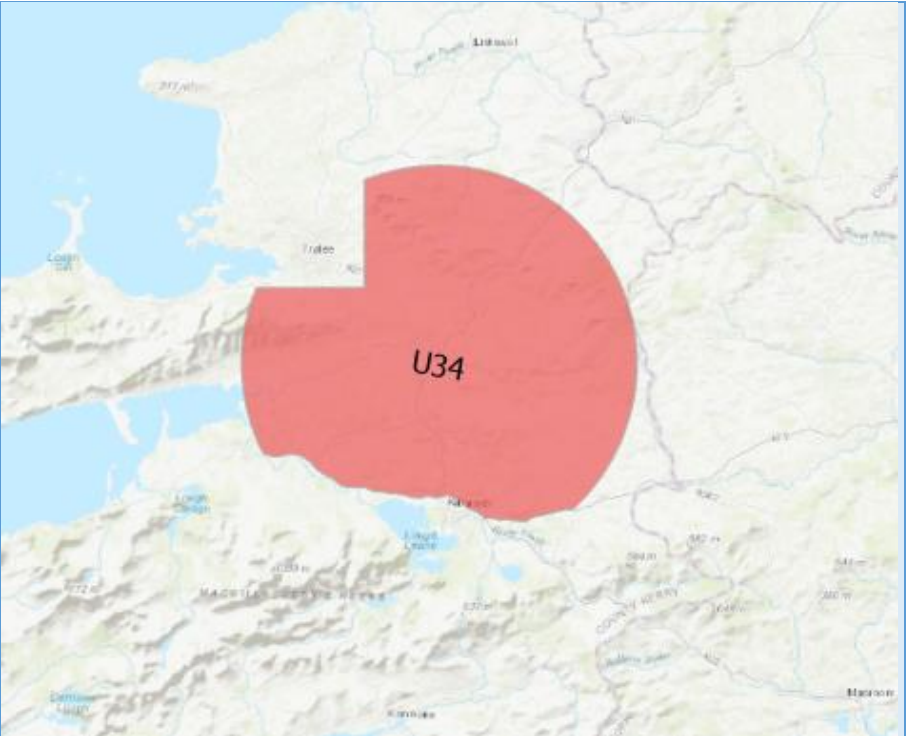
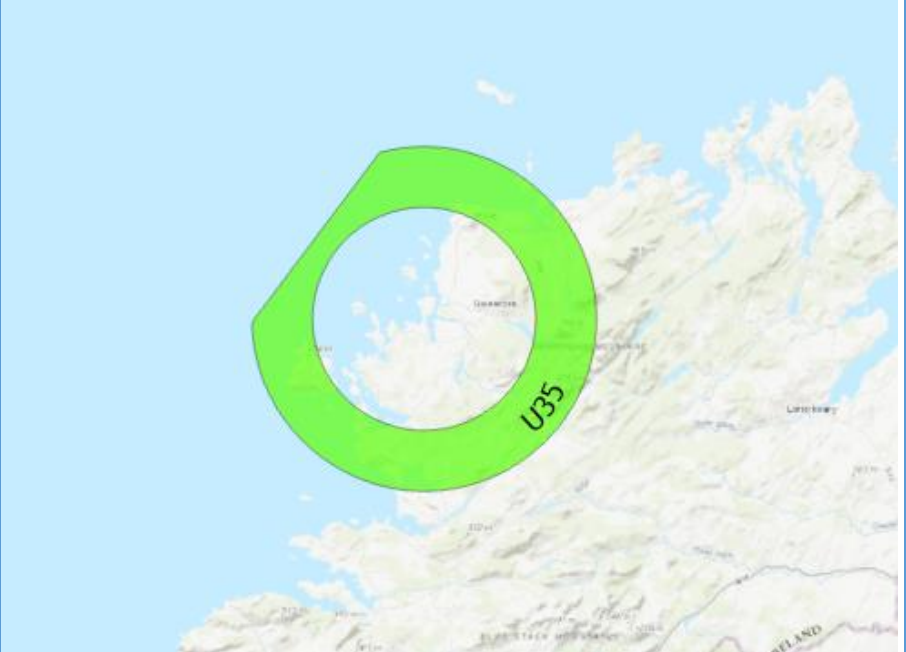
Appendix 1: UAS Geographical Zones



<p>U23</p>	<p>See Section ENR 5.3.1 ‘Other activities of a dangerous nature’ of the aeronautical information publication (AIP)</p>	 <p>N.B. REFERENCE ONLY, NOT TO BE USED FOR NAVIGATION!</p>
<p>U26</p>	<p>See Section ENR 5.3.1 ‘Other activities of a dangerous nature’ of the aeronautical information publication (AIP)</p>	 <p>N.B. REFERENCE ONLY, NOT TO BE USED FOR NAVIGATION!</p>

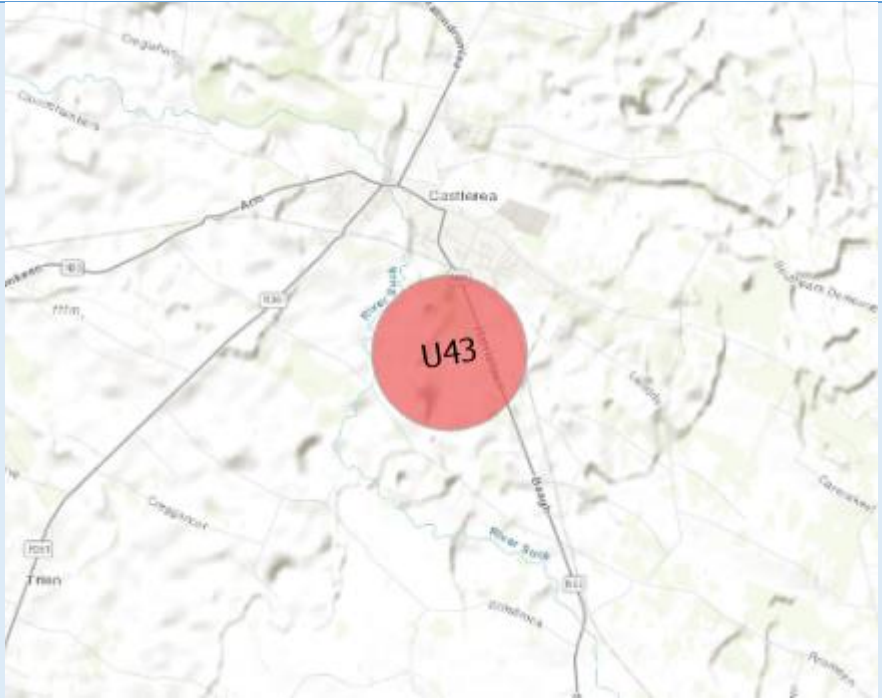
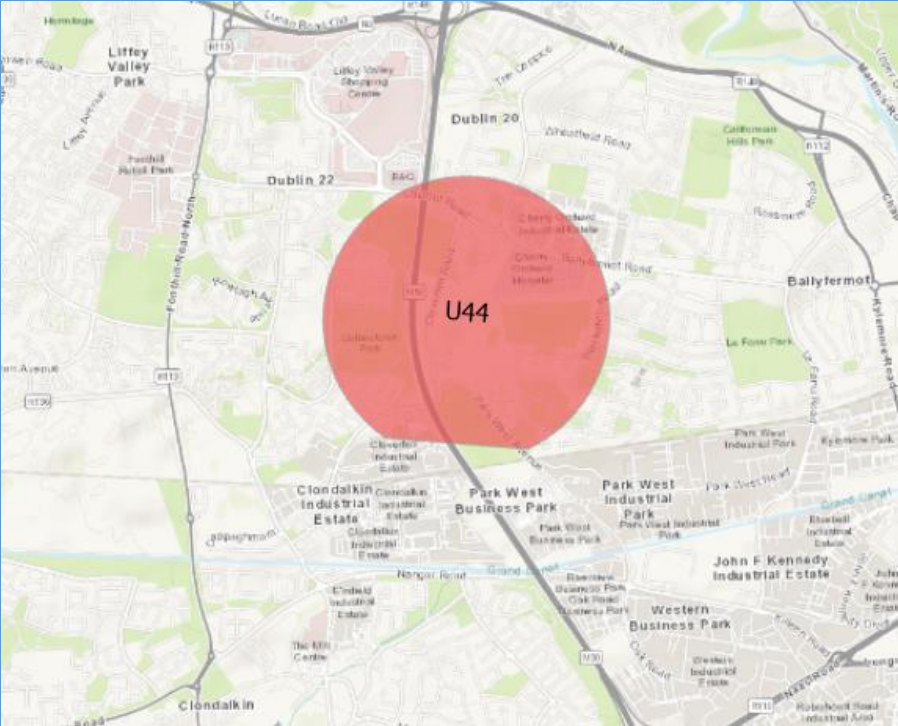
U27	See Section ENR 5.3.1 'Other activities of a dangerous nature' of the aeronautical information publication (AIP)	 <p>A map of the Dublin region showing the U27 UAS Geographical Zone. The zone is a large, irregular red-shaded area covering parts of County Meath, County Dublin, and the City of Dublin. It includes areas around Dublin Airport and extends towards the north and east. The label 'U27' is centered within the red area.</p>
N.B. REFERENCE ONLY, NOT TO BE USED FOR NAVIGATION!		
U28	See Section ENR 5.3.1 'Other activities of a dangerous nature' of the aeronautical information publication (AIP)	 <p>A map of the Dublin region showing the U28 UAS Geographical Zone. The zone is a large, irregular yellow-shaded area covering parts of County Dublin and the City of Dublin. It includes areas around Dublin Airport and extends towards the south and east. The label 'U28' is centered within the yellow area.</p>
N.B. REFERENCE ONLY, NOT TO BE USED FOR NAVIGATION!		

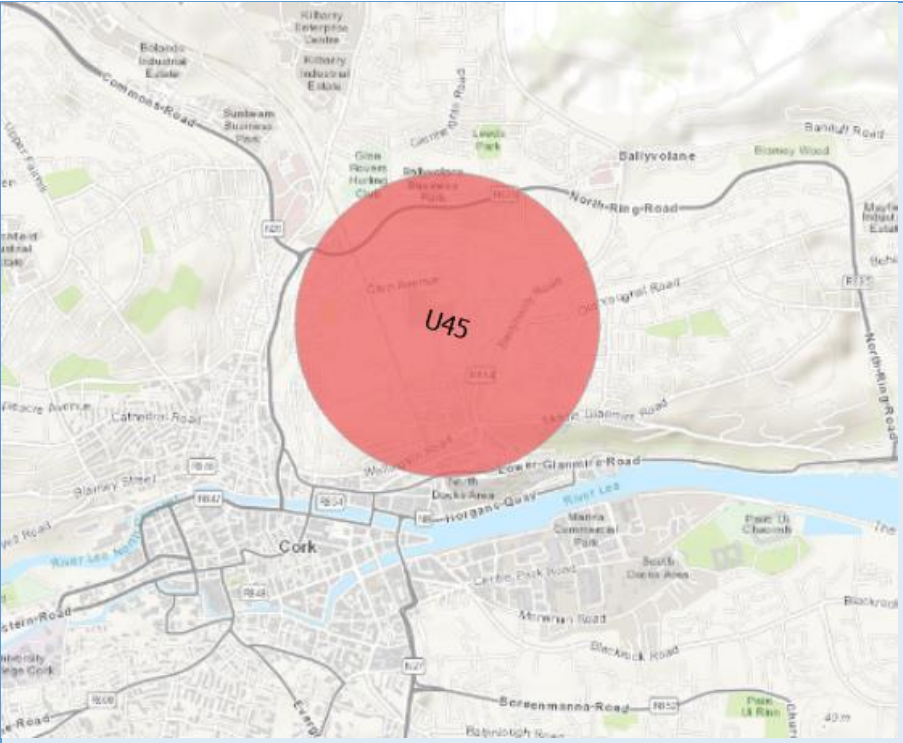

U29	See Section ENR 5.3.1 'Other activities of a dangerous nature' of the aeronautical information publication (AIP)	 <p>A map of the Dublin region showing a large, irregular green shaded area labeled 'U29'. The area covers a significant portion of the city and extends towards the coast. Key locations like Dublin, Naas, and Keshistor are visible. The map includes topographical features like hills and rivers, as well as infrastructure like roads and railways.</p>
N.B. REFERENCE ONLY, NOT TO BE USED FOR NAVIGATION!		
U31	See Section ENR 5.3.1 'Other activities of a dangerous nature' of the aeronautical information publication (AIP)	 <p>A map of the Limerick region showing a large, irregular red shaded area labeled 'U31'. The area is centered around the city of Limerick and extends into the surrounding countryside. Key locations like Ballynacally, Kildimo, and Fallowfield are visible. The map includes topographical features like hills and rivers, as well as infrastructure like roads and railways.</p>
N.B. REFERENCE ONLY, NOT TO BE USED FOR NAVIGATION!		

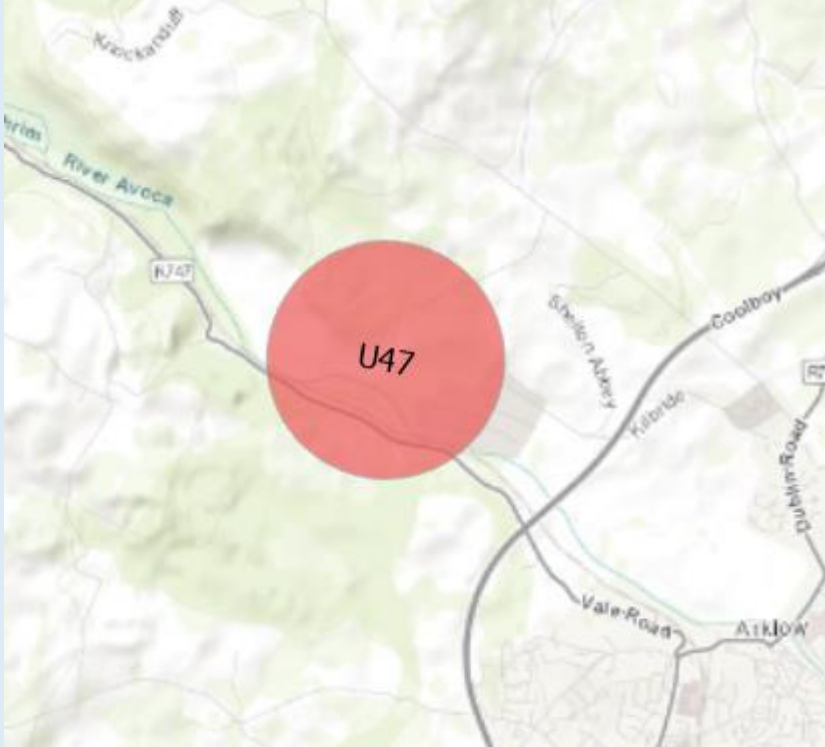
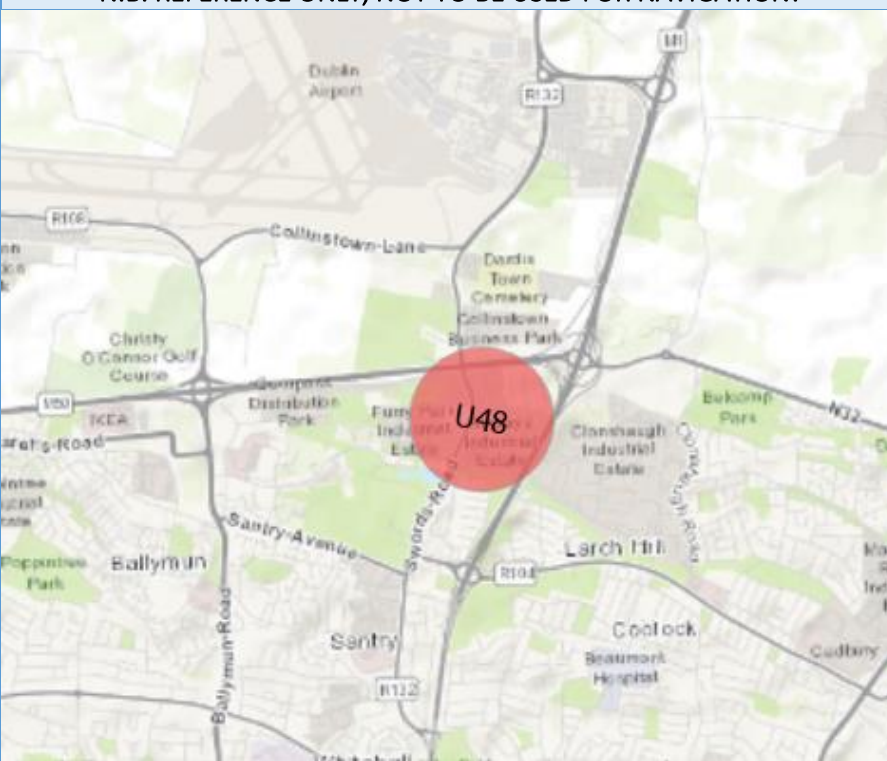
U32	See Section ENR 5.3.1 ‘Other activities of a dangerous nature’ of the aeronautical information publication (AIP)	 <p>N.B. REFERENCE ONLY, NOT TO BE USED FOR NAVIGATION!</p>
U33	See Section ENR 5.3.1 ‘Other activities of a dangerous nature’ of the aeronautical information publication (AIP)	 <p>N.B. REFERENCE ONLY, NOT TO BE USED FOR NAVIGATION!</p>

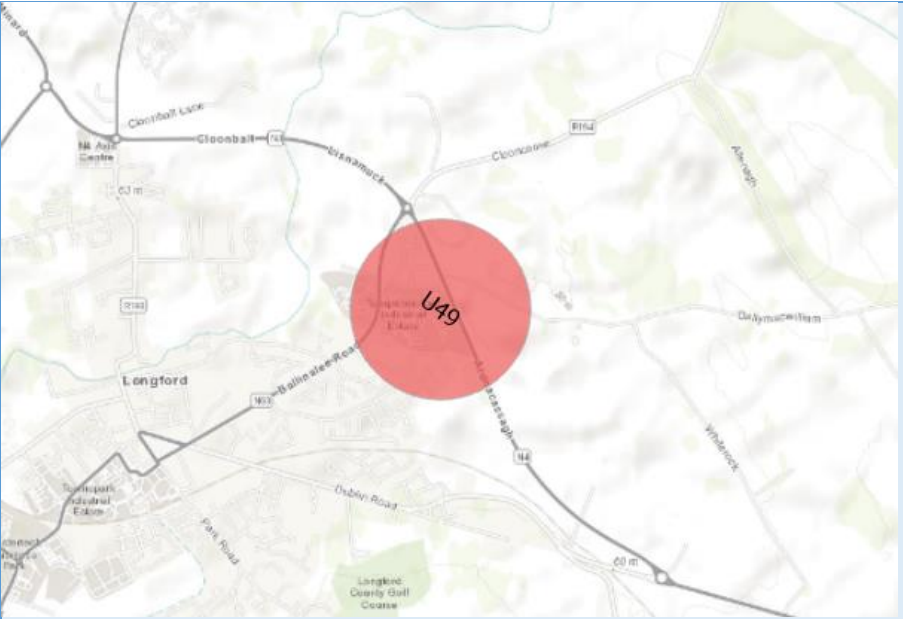

U34	See Section ENR 5.3.1 'Other activities of a dangerous nature' of the aeronautical information publication (AIP)	 <p>A map of the region around Dublin, Ireland, showing a large red shaded area labeled 'U34'. The area covers a significant portion of the Dublin region, extending from the city center towards the north and west. The map includes labels for various locations such as Dublin, Kesh, and Keshbeg.</p>
N.B. REFERENCE ONLY, NOT TO BE USED FOR NAVIGATION!		
U35	See Section ENR 5.3.1 'Other activities of a dangerous nature' of the aeronautical information publication (AIP)	 <p>A map of the region around Dublin, Ireland, showing a green shaded area labeled 'U35'. The area is a ring-shaped zone surrounding the city of Dublin. The map includes labels for various locations such as Dublin, Kesh, and Keshbeg.</p>
N.B. REFERENCE ONLY, NOT TO BE USED FOR NAVIGATION!		

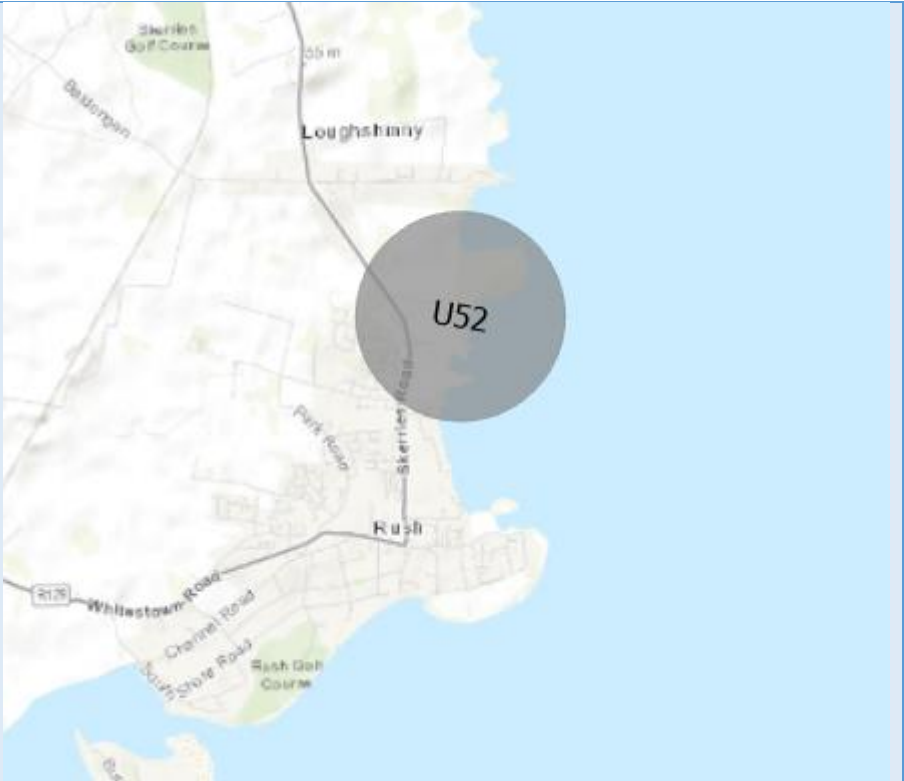

U36	See Section ENR 5.3.1 'Other activities of a dangerous nature' of the aeronautical information publication (AIP)	 <p>N.B. REFERENCE ONLY, NOT TO BE USED FOR NAVIGATION!</p>
U42	See Section ENR 5.3.1 'Other activities of a dangerous nature' of the aeronautical information publication (AIP)	 <p>N.B. REFERENCE ONLY, NOT TO BE USED FOR NAVIGATION!</p>

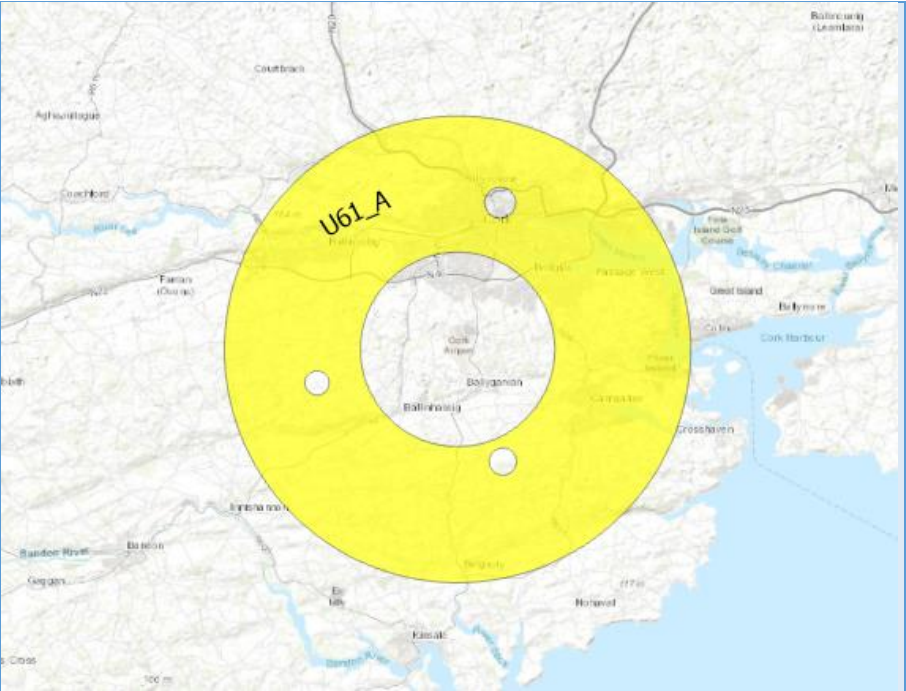
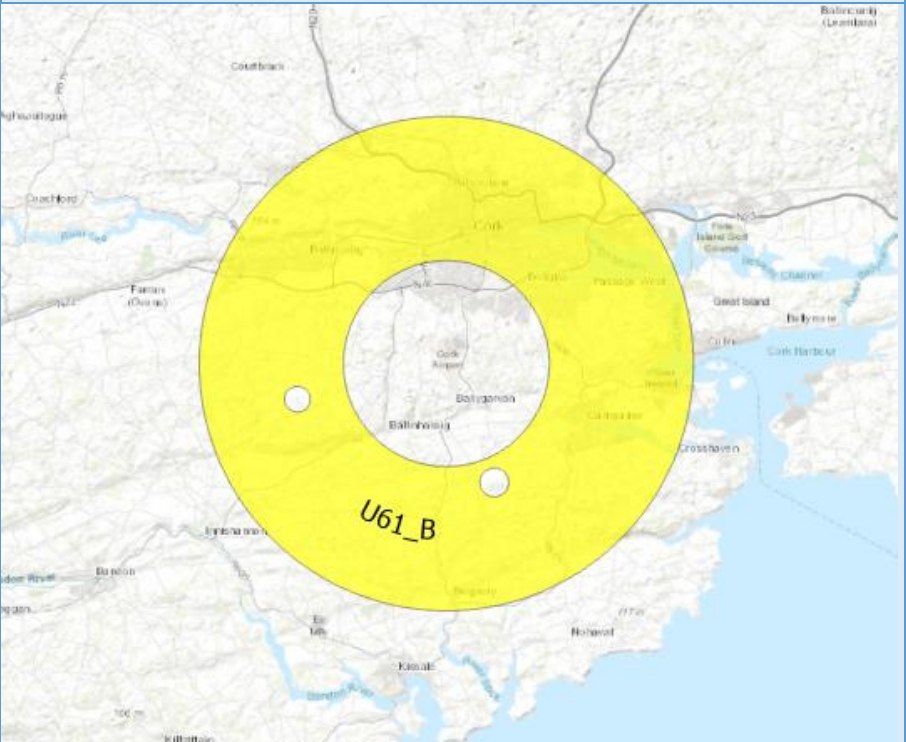
U43	See Section ENR 5.3.1 'Other activities of a dangerous nature' of the aeronautical information publication (AIP)	 <p>A map showing the geographical area for UAS zone U43. A large red circle labeled 'U43' is centered over the River Liffey in Dublin. The map includes surrounding areas like Castleknock, Ballynascorney, and various roads and rivers.</p>
N.B. REFERENCE ONLY, NOT TO BE USED FOR NAVIGATION!		
U44	See Section ENR 5.3.1 'Other activities of a dangerous nature' of the aeronautical information publication (AIP)	 <p>A map showing the geographical area for UAS zone U44. A large red circle labeled 'U44' is centered over the Dublin 22 area. The map includes surrounding areas like Liffey Valley Park, Clonsilla, Park West, and various roads and industrial estates.</p>
N.B. REFERENCE ONLY, NOT TO BE USED FOR NAVIGATION!		

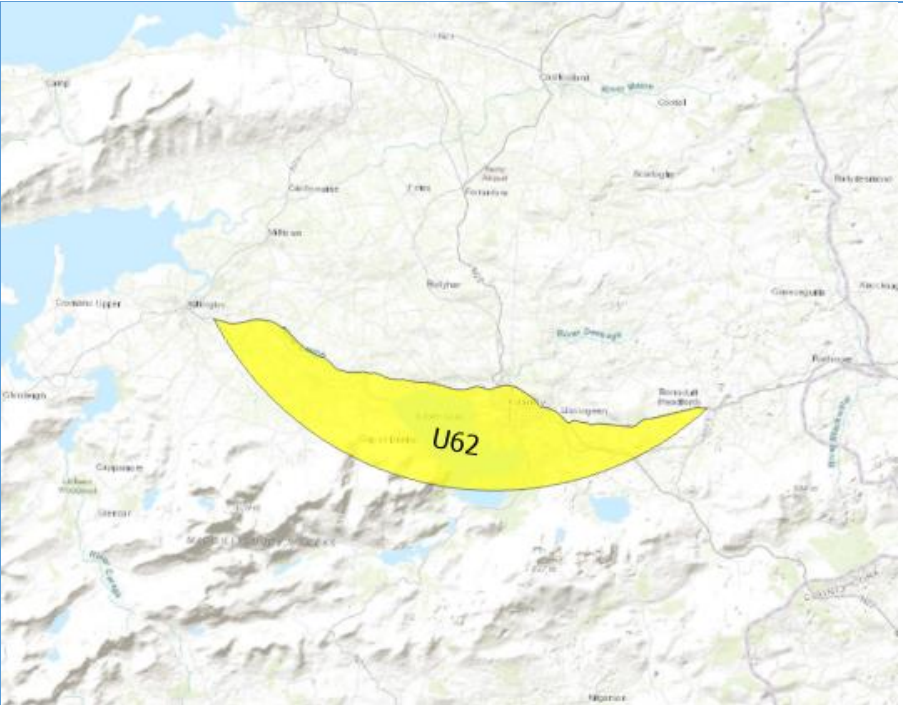
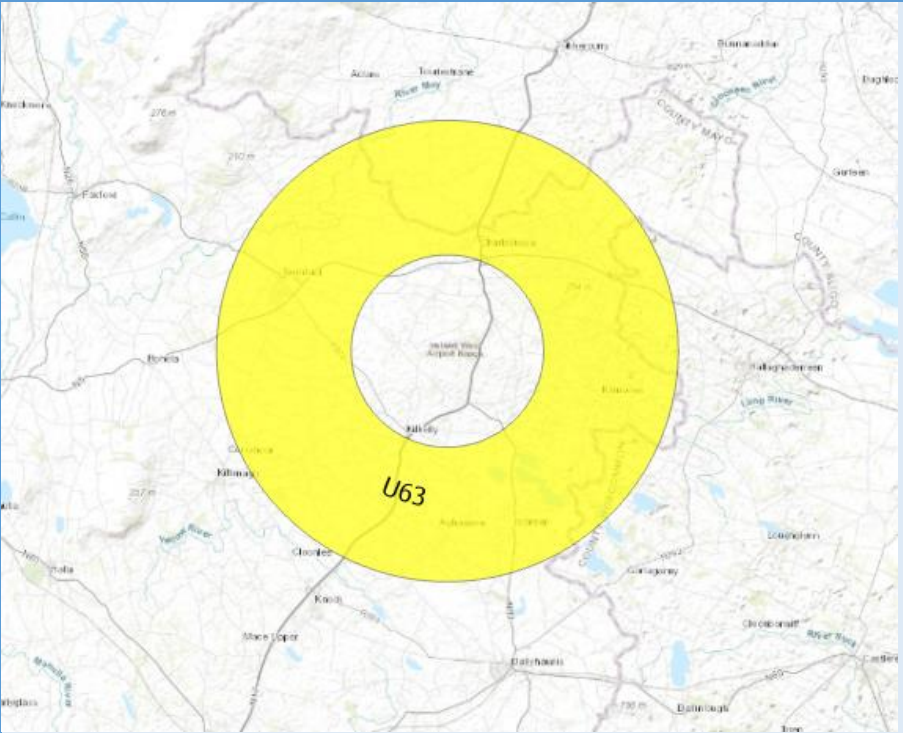
U45	See Section ENR 5.3.1 'Other activities of a dangerous nature' of the aeronautical information publication (AIP)	 <p>A detailed map of Cork city and its surrounding areas. A large, semi-transparent red circle is overlaid on the map, centered over the city center. The circle is labeled 'U45' in black text. Various roads, landmarks, and geographical features are visible on the map, including the River Lee and the North Ring Road.</p> <p>N.B. REFERENCE ONLY, NOT TO BE USED FOR NAVIGATION!</p>
U46	See Section ENR 5.3.1 'Other activities of a dangerous nature' of the aeronautical information publication (AIP)	 <p>A map of the Shannon region in Ireland, showing the Shannon River and surrounding areas. A large, semi-transparent red circle is overlaid on the map, centered over the Shannon River. The circle is labeled 'U46' in black text. The map shows the coastline of Ireland and the Shannon River flowing through the region.</p> <p>N.B. REFERENCE ONLY, NOT TO BE USED FOR NAVIGATION!</p>

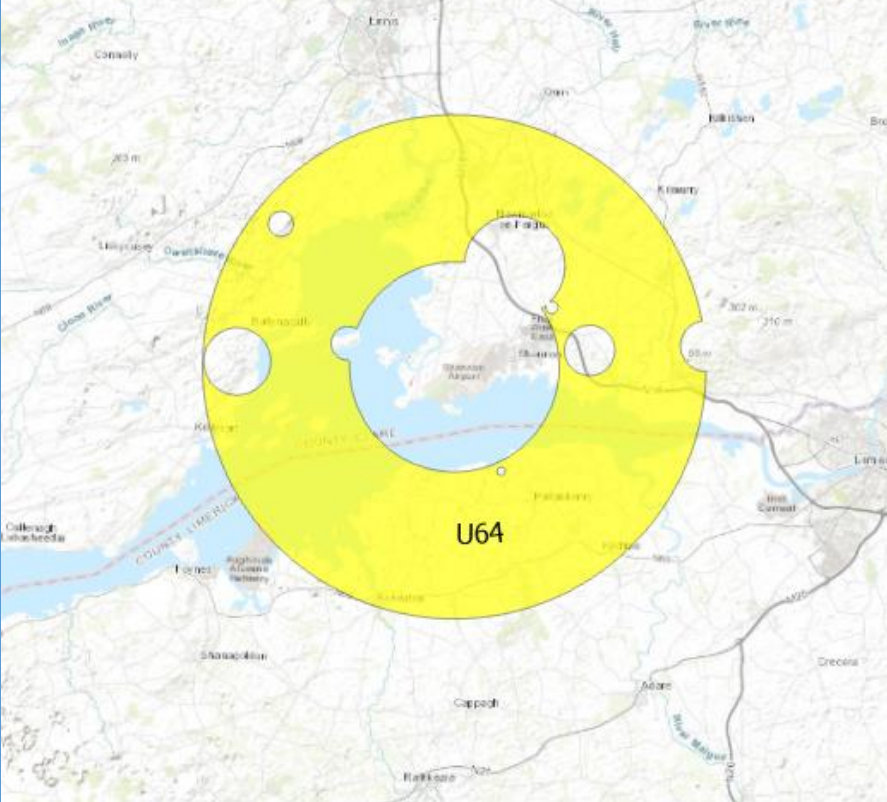
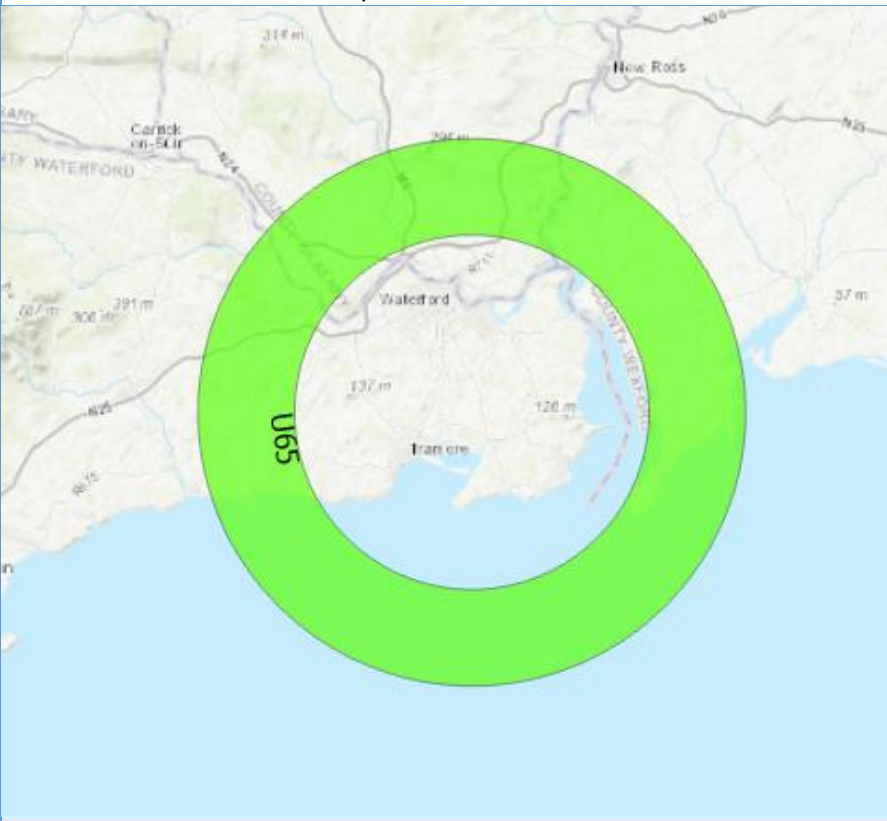
<p>U47</p>	<p>See Section ENR 5.3.1 ‘Other activities of a dangerous nature’ of the aeronautical information publication (AIP)</p>	 <p>A map showing the U47 area, which is a red circle. The map includes labels for 'River Avoca', 'R747', 'Shannon Abbey', 'Kilbride', 'Coolboy', 'Vale Road', and 'Arklow'. The red circle is labeled 'U47'.</p> <p>N.B. REFERENCE ONLY, NOT TO BE USED FOR NAVIGATION!</p>
<p>U48</p>	<p>See Section ENR 5.3.1 ‘Other activities of a dangerous nature’ of the aeronautical information publication (AIP)</p>	 <p>A map showing the U48 area, which is a red circle. The map includes labels for 'Dublin Airport', 'R132', 'M1', 'Collinstown Lane', 'Dundia Town Cemetery', 'Collinstown Business Park', 'Christy O'Connor Golf Course', 'Glenpark Distribution Park', 'Furnace Industrial Estate', 'Clonsilla Industrial Estate', 'Ballymun', 'Sentry', 'Coolock Beaumont Hospital', 'Cudding', 'Larch Hill', 'Swords Road', 'Santry Avenue', 'Ballymain Road', 'R104', 'R106', 'R108', 'R112', 'R114', 'R116', 'R118', 'R120', 'R122', 'R124', 'R126', 'R128', 'R130', 'R132', 'R134', 'R136', 'R138', 'R140', 'R142', 'R144', 'R146', 'R148', 'R150', 'R152', 'R154', 'R156', 'R158', 'R160', 'R162', 'R164', 'R166', 'R168', 'R170', 'R172', 'R174', 'R176', 'R178', 'R180', 'R182', 'R184', 'R186', 'R188', 'R190', 'R192', 'R194', 'R196', 'R198', 'R200', 'R202', 'R204', 'R206', 'R208', 'R210', 'R212', 'R214', 'R216', 'R218', 'R220', 'R222', 'R224', 'R226', 'R228', 'R230', 'R232', 'R234', 'R236', 'R238', 'R240', 'R242', 'R244', 'R246', 'R248', 'R250', 'R252', 'R254', 'R256', 'R258', 'R260', 'R262', 'R264', 'R266', 'R268', 'R270', 'R272', 'R274', 'R276', 'R278', 'R280', 'R282', 'R284', 'R286', 'R288', 'R290', 'R292', 'R294', 'R296', 'R298', 'R300', 'R302', 'R304', 'R306', 'R308', 'R310', 'R312', 'R314', 'R316', 'R318', 'R320', 'R322', 'R324', 'R326', 'R328', 'R330', 'R332', 'R334', 'R336', 'R338', 'R340', 'R342', 'R344', 'R346', 'R348', 'R350', 'R352', 'R354', 'R356', 'R358', 'R360', 'R362', 'R364', 'R366', 'R368', 'R370', 'R372', 'R374', 'R376', 'R378', 'R380', 'R382', 'R384', 'R386', 'R388', 'R390', 'R392', 'R394', 'R396', 'R398', 'R400', 'R402', 'R404', 'R406', 'R408', 'R410', 'R412', 'R414', 'R416', 'R418', 'R420', 'R422', 'R424', 'R426', 'R428', 'R430', 'R432', 'R434', 'R436', 'R438', 'R440', 'R442', 'R444', 'R446', 'R448', 'R450', 'R452', 'R454', 'R456', 'R458', 'R460', 'R462', 'R464', 'R466', 'R468', 'R470', 'R472', 'R474', 'R476', 'R478', 'R480', 'R482', 'R484', 'R486', 'R488', 'R490', 'R492', 'R494', 'R496', 'R498', 'R500', 'R502', 'R504', 'R506', 'R508', 'R510', 'R512', 'R514', 'R516', 'R518', 'R520', 'R522', 'R524', 'R526', 'R528', 'R530', 'R532', 'R534', 'R536', 'R538', 'R540', 'R542', 'R544', 'R546', 'R548', 'R550', 'R552', 'R554', 'R556', 'R558', 'R560', 'R562', 'R564', 'R566', 'R568', 'R570', 'R572', 'R574', 'R576', 'R578', 'R580', 'R582', 'R584', 'R586', 'R588', 'R590', 'R592', 'R594', 'R596', 'R598', 'R600', 'R602', 'R604', 'R606', 'R608', 'R610', 'R612', 'R614', 'R616', 'R618', 'R620', 'R622', 'R624', 'R626', 'R628', 'R630', 'R632', 'R634', 'R636', 'R638', 'R640', 'R642', 'R644', 'R646', 'R648', 'R650', 'R652', 'R654', 'R656', 'R658', 'R660', 'R662', 'R664', 'R666', 'R668', 'R670', 'R672', 'R674', 'R676', 'R678', 'R680', 'R682', 'R684', 'R686', 'R688', 'R690', 'R692', 'R694', 'R696', 'R698', 'R700', 'R702', 'R704', 'R706', 'R708', 'R710', 'R712', 'R714', 'R716', 'R718', 'R720', 'R722', 'R724', 'R726', 'R728', 'R730', 'R732', 'R734', 'R736', 'R738', 'R740', 'R742', 'R744', 'R746', 'R748', 'R750', 'R752', 'R754', 'R756', 'R758', 'R760', 'R762', 'R764', 'R766', 'R768', 'R770', 'R772', 'R774', 'R776', 'R778', 'R780', 'R782', 'R784', 'R786', 'R788', 'R790', 'R792', 'R794', 'R796', 'R798', 'R800', 'R802', 'R804', 'R806', 'R808', 'R810', 'R812', 'R814', 'R816', 'R818', 'R820', 'R822', 'R824', 'R826', 'R828', 'R830', 'R832', 'R834', 'R836', 'R838', 'R840', 'R842', 'R844', 'R846', 'R848', 'R850', 'R852', 'R854', 'R856', 'R858', 'R860', 'R862', 'R864', 'R866', 'R868', 'R870', 'R872', 'R874', 'R876', 'R878', 'R880', 'R882', 'R884', 'R886', 'R888', 'R890', 'R892', 'R894', 'R896', 'R898', 'R900', 'R902', 'R904', 'R906', 'R908', 'R910', 'R912', 'R914', 'R916', 'R918', 'R920', 'R922', 'R924', 'R926', 'R928', 'R930', 'R932', 'R934', 'R936', 'R938', 'R940', 'R942', 'R944', 'R946', 'R948', 'R950', 'R952', 'R954', 'R956', 'R958', 'R960', 'R962', 'R964', 'R966', 'R968', 'R970', 'R972', 'R974', 'R976', 'R978', 'R980', 'R982', 'R984', 'R986', 'R988', 'R990', 'R992', 'R994', 'R996', 'R998', 'R1000', 'R1002', 'R1004', 'R1006', 'R1008', 'R1010', 'R1012', 'R1014', 'R1016', 'R1018', 'R1020', 'R1022', 'R1024', 'R1026', 'R1028', 'R1030', 'R1032', 'R1034', 'R1036', 'R1038', 'R1040', 'R1042', 'R1044', 'R1046', 'R1048', 'R1050', 'R1052', 'R1054', 'R1056', 'R1058', 'R1060', 'R1062', 'R1064', 'R1066', 'R1068', 'R1070', 'R1072', 'R1074', 'R1076', 'R1078', 'R1080', 'R1082', 'R1084', 'R1086', 'R1088', 'R1090', 'R1092', 'R1094', 'R1096', 'R1098', 'R1100', 'R1102', 'R1104', 'R1106', 'R1108', 'R1110', 'R1112', 'R1114', 'R1116', 'R1118', 'R1120', 'R1122', 'R1124', 'R1126', 'R1128', 'R1130', 'R1132', 'R1134', 'R1136', 'R1138', 'R1140', 'R1142', 'R1144', 'R1146', 'R1148', 'R1150', 'R1152', 'R1154', 'R1156', 'R1158', 'R1160', 'R1162', 'R1164', 'R1166', 'R1168', 'R1170', 'R1172', 'R1174', 'R1176', 'R1178', 'R1180', 'R1182', 'R1184', 'R1186', 'R1188', 'R1190', 'R1192', 'R1194', 'R1196', 'R1198', 'R1200', 'R1202', 'R1204', 'R1206', 'R1208', 'R1210', 'R1212', 'R1214', 'R1216', 'R1218', 'R1220', 'R1222', 'R1224', 'R1226', 'R1228', 'R1230', 'R1232', 'R1234', 'R1236', 'R1238', 'R1240', 'R1242', 'R1244', 'R1246', 'R1248', 'R1250', 'R1252', 'R1254', 'R1</p>

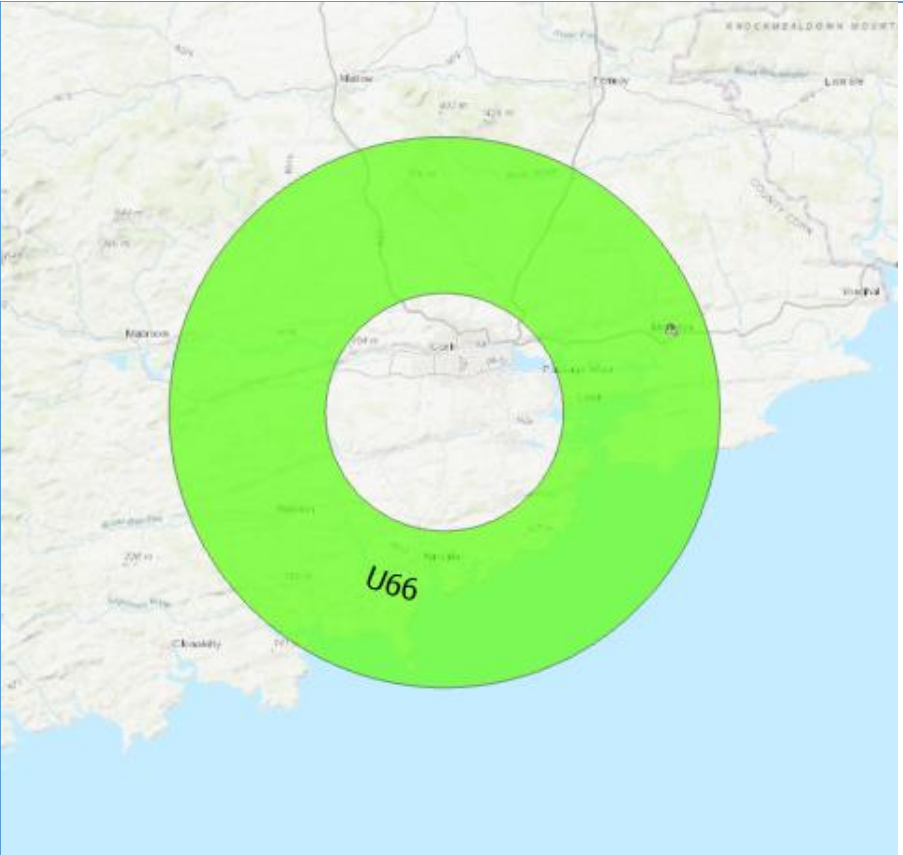
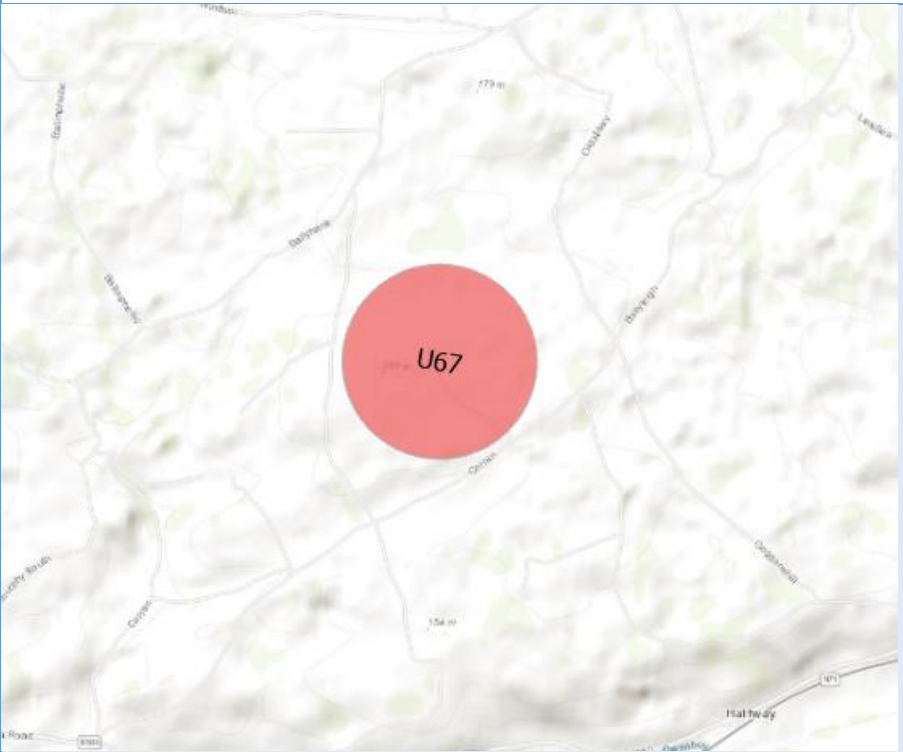
U49	See Section ENR 5.3.1 'Other activities of a dangerous nature' of the aeronautical information publication (AIP)	 <p>A map showing the U49 UAS Geographical Zone as a red circle. The zone is located near Longford, Ireland, with labels for 'Longford', 'Longford County Golf Course', and 'Longford Industrial Estate'. A red circle with 'U49' inside is centered over the area. A blue banner at the bottom of the map area contains the text 'N.B. REFERENCE ONLY, NOT TO BE USED FOR NAVIGATION!'.</p>
U50	See Section ENR 5.3.1 'Other activities of a dangerous nature' of the aeronautical information publication (AIP)	 <p>A map showing the U50 UAS Geographical Zone as a grey circle. The zone is located near Phoenix Park, Ireland, with labels for 'Phoenix Park', 'Phoenix Park Road', 'Phoenix Park Golf Course', and 'Chapelizod'. A grey circle with 'U50' inside is centered over the area. A blue banner at the bottom of the map area contains the text 'N.B. REFERENCE ONLY, NOT TO BE USED FOR NAVIGATION!'.</p>

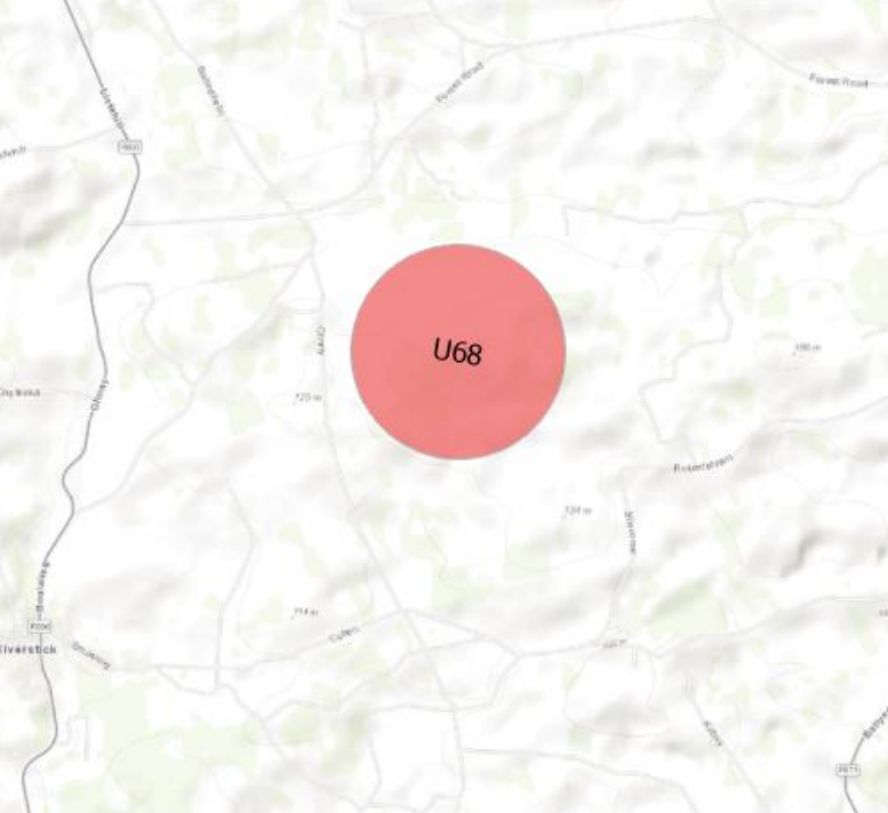
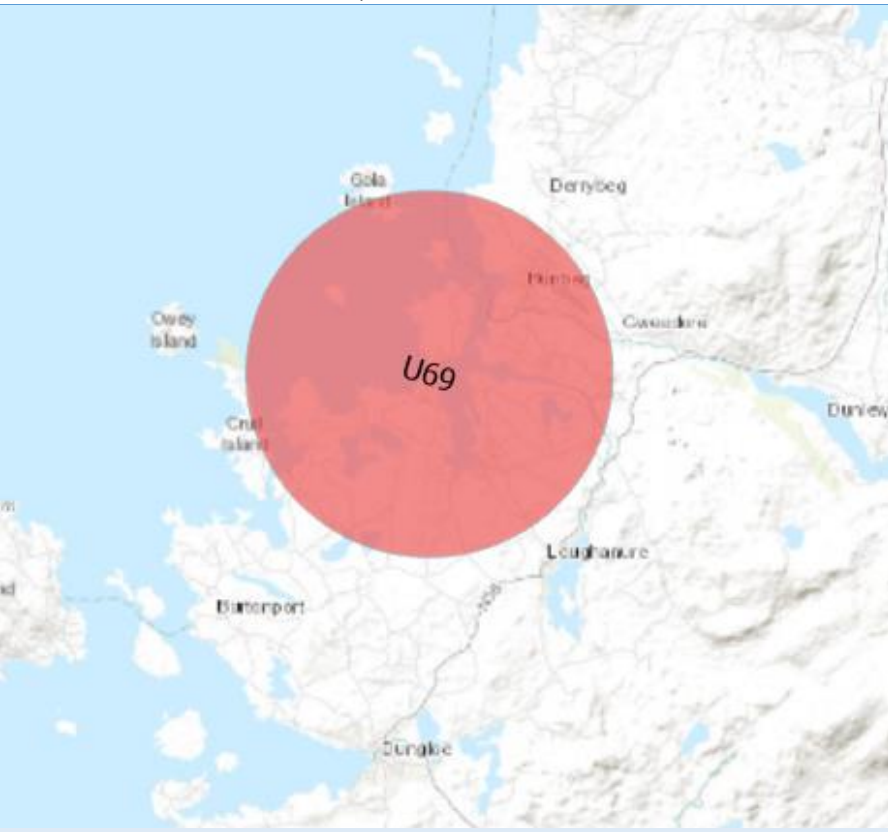
U52	See Section ENR 5.3.1 'Other activities of a dangerous nature' of the aeronautical information publication (AIP)	 <p>A map showing the U52 geographical zone, which is a dark grey circular area located off the coast of Loughshinny, near Rush. The map includes labels for Skerries Golf Course, Loughshinny, Rush, Skerries Road, Park Road, Whitestown Road, Channel Road, Rush Golf Course, and the R126 road. The zone is situated in the Irish Sea.</p>
N.B. REFERENCE ONLY, NOT TO BE USED FOR NAVIGATION!		
U53	See Section ENR 5.3.1 'Other activities of a dangerous nature' of the aeronautical information publication (AIP)	 <p>A map showing the U53 geographical zone, which is a dark grey circular area located in a rural area near Glencree. The map includes labels for Pipersdown, Glencree, Glencree Road Upper, Fine Forest Road, and Glencree. The zone is situated in a hilly area with some water bodies.</p>
N.B. REFERENCE ONLY, NOT TO BE USED FOR NAVIGATION!		

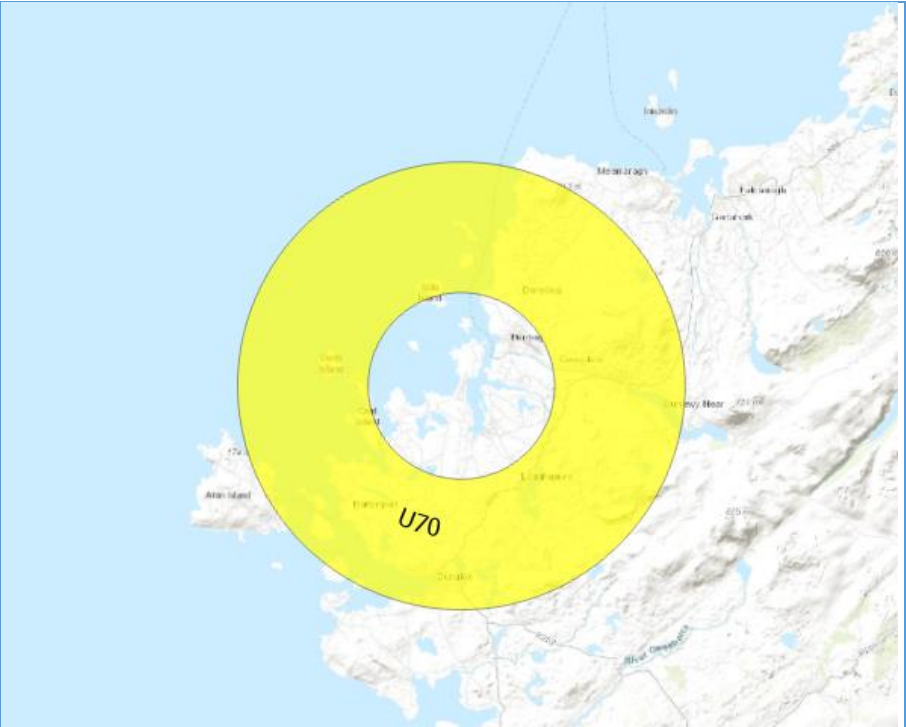
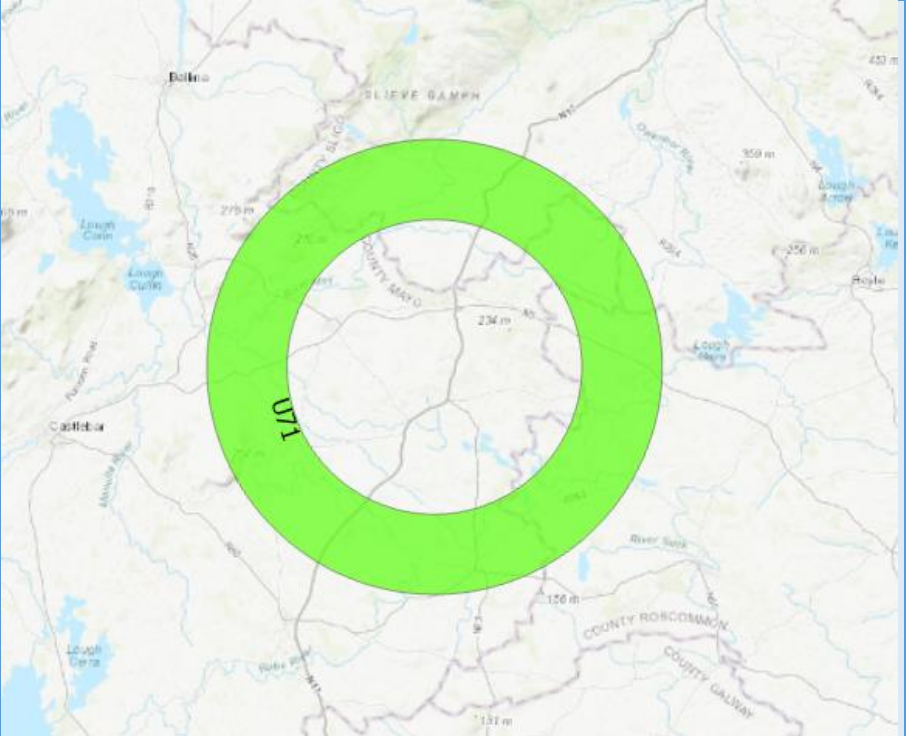
U61_A	See Section ENR 5.3.1 'Other activities of a dangerous nature' of the aeronautical information publication (AIP)	 <p>N.B. REFERENCE ONLY, NOT TO BE USED FOR NAVIGATION!</p>
U61_B	See Section ENR 5.3.1 'Other activities of a dangerous nature' of the aeronautical information publication (AIP)	 <p>N.B. REFERENCE ONLY, NOT TO BE USED FOR NAVIGATION!</p>

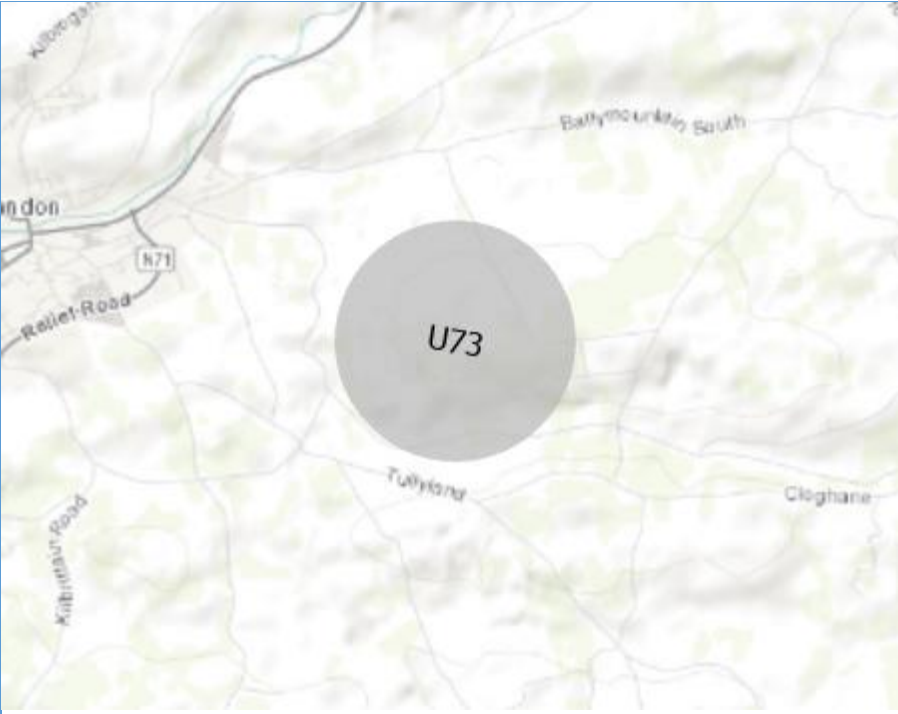
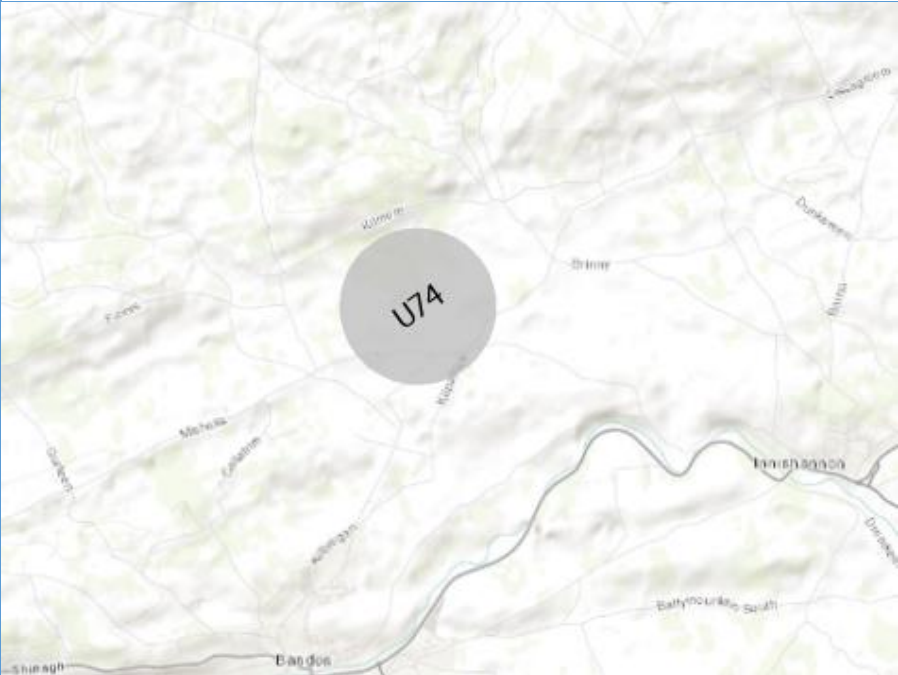
U62	See Section ENR 5.3.1 'Other activities of a dangerous nature' of the aeronautical information publication (AIP)	 <p>A map of a region in Ireland, likely County Wick, showing a yellow crescent-shaped area labeled 'U62'. The area is situated between the coast and inland features like the River Slieve Donard. The map includes various geographical labels such as 'Slieve Donard', 'River Slieve Donard', and 'County Wick'.</p> <p>N.B. REFERENCE ONLY, NOT TO BE USED FOR NAVIGATION!</p>
U63	See Section ENR 5.3.1 'Other activities of a dangerous nature' of the aeronautical information publication (AIP)	 <p>A map of a region in Ireland, likely County Wick, showing a yellow circular area labeled 'U63'. The area is centered around the town of Wexford. The map includes various geographical labels such as 'Wexford', 'River Slieve Donard', and 'County Wick'.</p> <p>N.B. REFERENCE ONLY, NOT TO BE USED FOR NAVIGATION!</p>



<p>U64</p>	<p>See Section ENR 5.3.1 'Other activities of a dangerous nature' of the aeronautical information publication (AIP)</p>	 <p>N.B. REFERENCE ONLY, NOT TO BE USED FOR NAVIGATION!</p>
<p>U65</p>	<p>See Section ENR 5.3.1 'Other activities of a dangerous nature' of the aeronautical information publication (AIP)</p>	 <p>N.B. REFERENCE ONLY, NOT TO BE USED FOR NAVIGATION!</p>



U66	See Section ENR 5.3.1 'Other activities of a dangerous nature' of the aeronautical information publication (AIP)	 <p>N.B. REFERENCE ONLY, NOT TO BE USED FOR NAVIGATION!</p>
U67	See Section ENR 5.3.1 'Other activities of a dangerous nature' of the aeronautical information publication (AIP)	 <p>N.B. REFERENCE ONLY, NOT TO BE USED FOR NAVIGATION!</p>

<p>U68</p>	<p>See Section ENR 5.3.1 ‘Other activities of a dangerous nature’ of the aeronautical information publication (AIP)</p>	 <p>A topographic map showing a large red circular area labeled 'U68'. The map includes various geographical features such as roads, rivers, and elevation contours. The red circle is centered in the upper-middle part of the map.</p> <p>N.B. REFERENCE ONLY, NOT TO BE USED FOR NAVIGATION!</p>
<p>U69</p>	<p>See Section ENR 5.3.1 ‘Other activities of a dangerous nature’ of the aeronautical information publication (AIP)</p>	 <p>A map showing a large red circular area labeled 'U69'. The map includes various geographical features such as roads, rivers, and elevation contours. The red circle is centered in the upper-middle part of the map.</p> <p>N.B. REFERENCE ONLY, NOT TO BE USED FOR NAVIGATION!</p>

U70	See Section ENR 5.3.1 'Other activities of a dangerous nature' of the aeronautical information publication (AIP)	 <p>N.B. REFERENCE ONLY, NOT TO BE USED FOR NAVIGATION!</p>
U71	See Section ENR 5.3.1 'Other activities of a dangerous nature' of the aeronautical information publication (AIP)	 <p>N.B. REFERENCE ONLY, NOT TO BE USED FOR NAVIGATION!</p>

U73	See Section ENR 5.3.1 'Other activities of a dangerous nature' of the aeronautical information publication (AIP)	 <p>A topographic map showing the U73 geographical zone as a grey circle. The map includes labels for 'Killoggan', 'Ballymountain South', 'Kilbuck Road', 'R171', 'Tullyland', and 'Cloghan'.</p>
N.B. REFERENCE ONLY, NOT TO BE USED FOR NAVIGATION!		
U74	See Section ENR 5.3.1 'Other activities of a dangerous nature' of the aeronautical information publication (AIP)	 <p>A topographic map showing the U74 geographical zone as a grey circle. The map includes labels for 'Winnem', 'Strine', 'Dundrum', 'Inishagheen', 'Ballymountain South', 'Bandon', 'Shanagh', 'Gullagh', 'Malahy', 'Lahane', 'Killoggan', and 'Dunmore'.</p>
N.B. REFERENCE ONLY, NOT TO BE USED FOR NAVIGATION!		

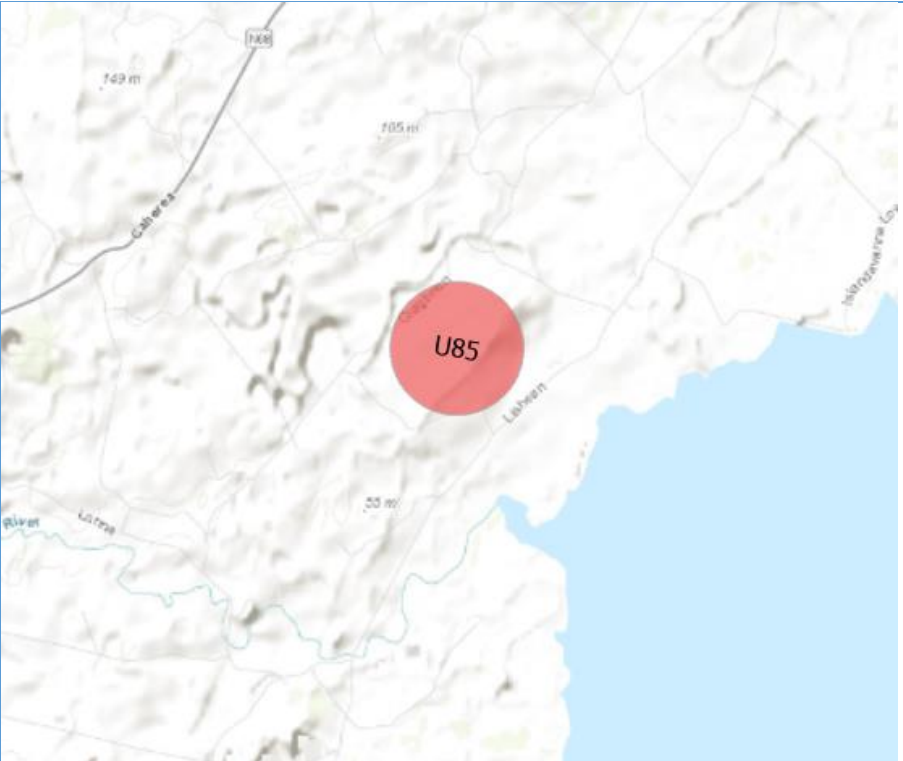
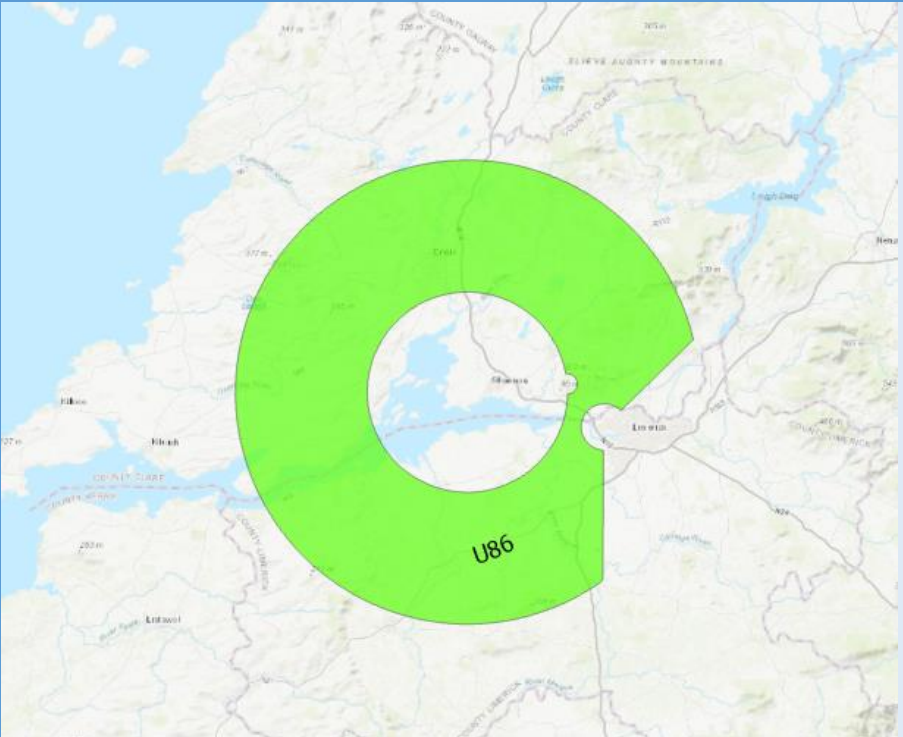
U75	See Section ENR 5.3.1 ‘Other activities of a dangerous nature’ of the aeronautical information publication (AIP)	 <p>N.B. REFERENCE ONLY, NOT TO BE USED FOR NAVIGATION!</p>
U76	See Section ENR 5.3.1 ‘Other activities of a dangerous nature’ of the aeronautical information publication (AIP)	 <p>N.B. REFERENCE ONLY, NOT TO BE USED FOR NAVIGATION!</p>
U78	See Section ENR 5.3.1 ‘Other activities of a dangerous nature’ of the aeronautical information publication (AIP)	

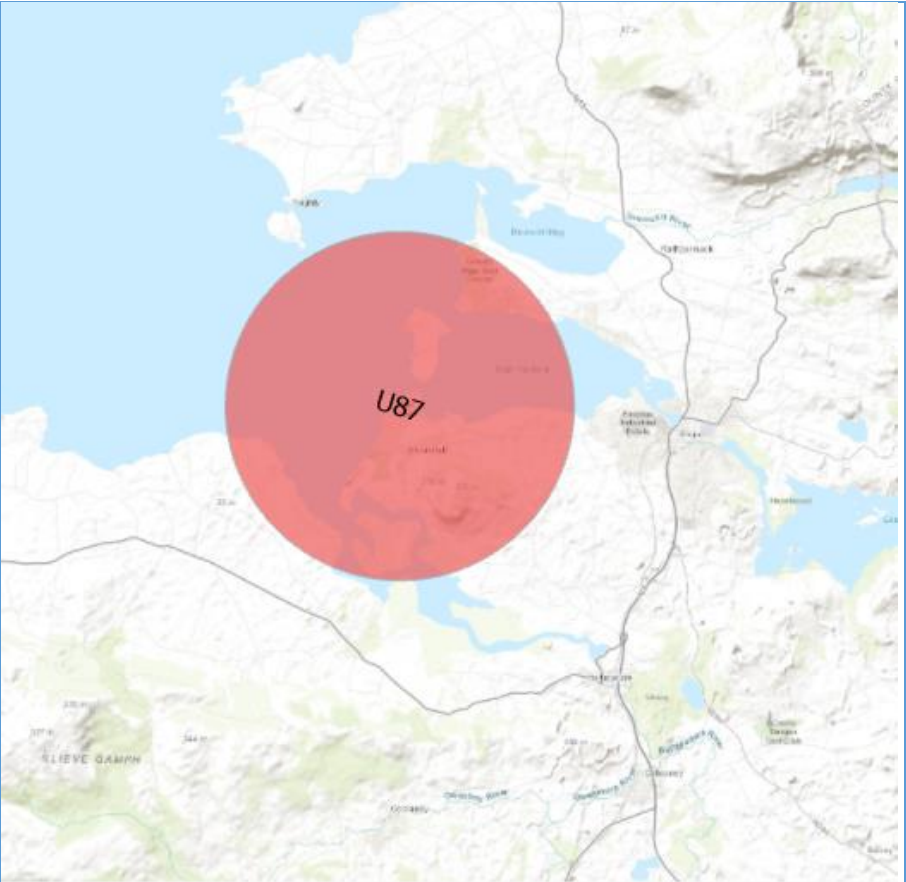
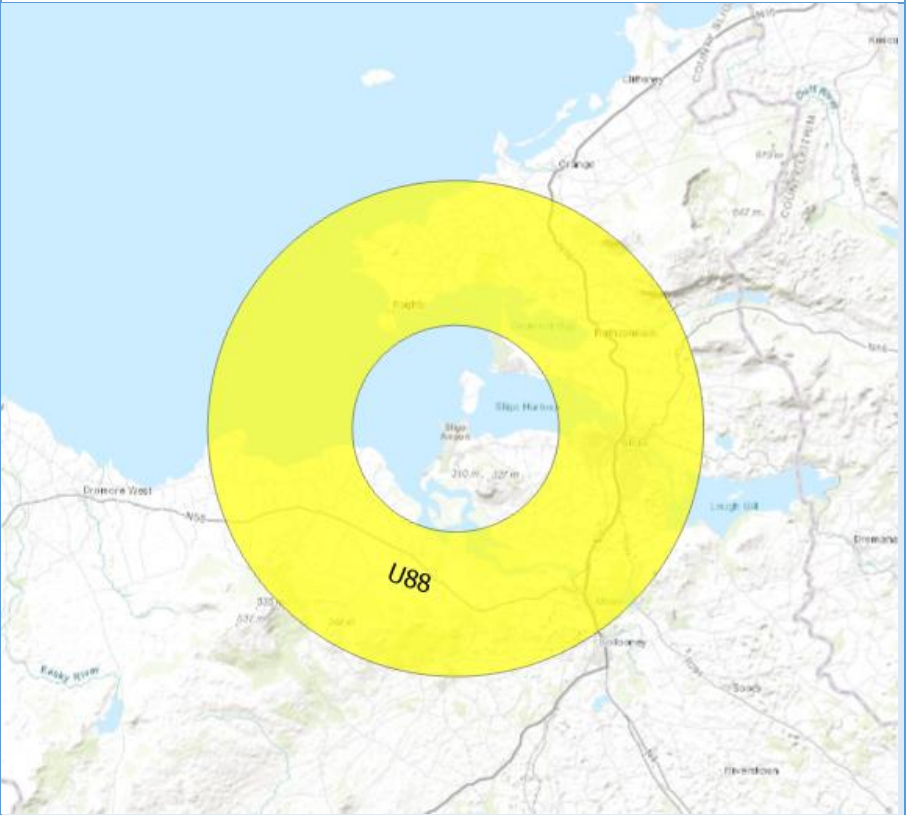
		 <p>A topographic map showing a geographical area with a red circle labeled 'U78'. The circle is centered over a hill with a peak elevation of 302 m. Other nearby elevations are 310 m and 305 m. A river, labeled 'R. Liffey', flows through the area. A road, labeled 'N16', is visible. The map is oriented with North at the top.</p>
U79	See Section ENR 5.3.1 'Other activities of a dangerous nature' of the aeronautical information publication (AIP)	 <p>A topographic map showing a geographical area with a red circle labeled 'U79'. The circle is centered over a hill with a peak elevation of 27 m. The area is near a large body of water, labeled 'Ballymartin'. Other nearby elevations are 27 m and 27 m. A road, labeled 'Drogheda', is visible. The map is oriented with North at the top.</p>

N.B. REFERENCE ONLY, NOT TO BE USED FOR NAVIGATION!

N.B. REFERENCE ONLY, NOT TO BE USED FOR NAVIGATION!

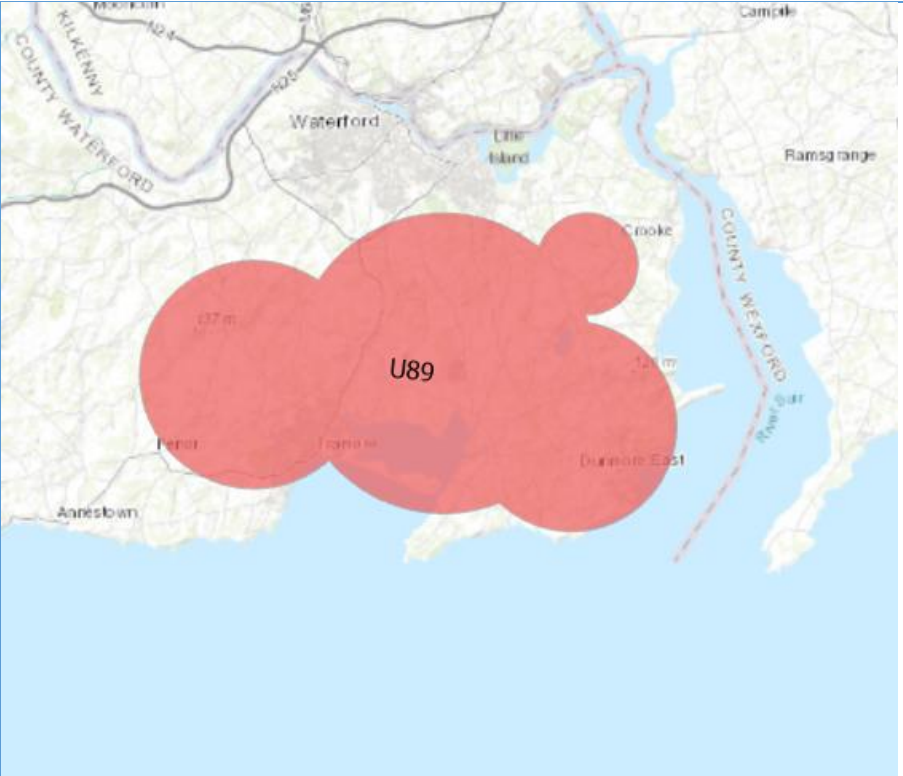
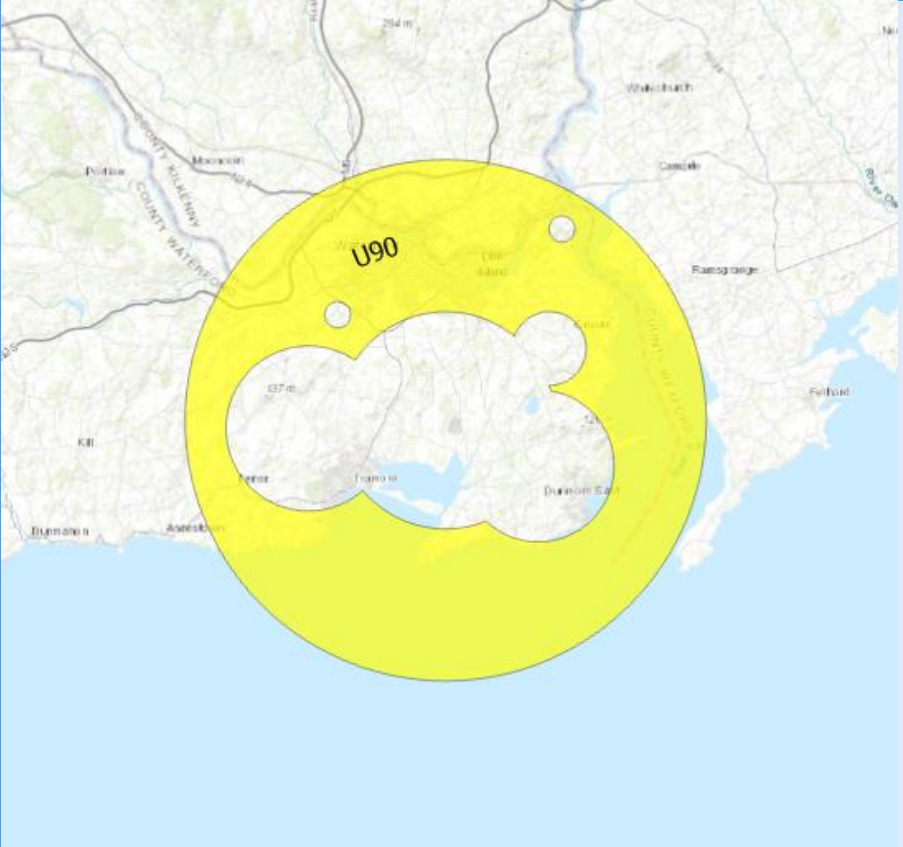
[illegible]

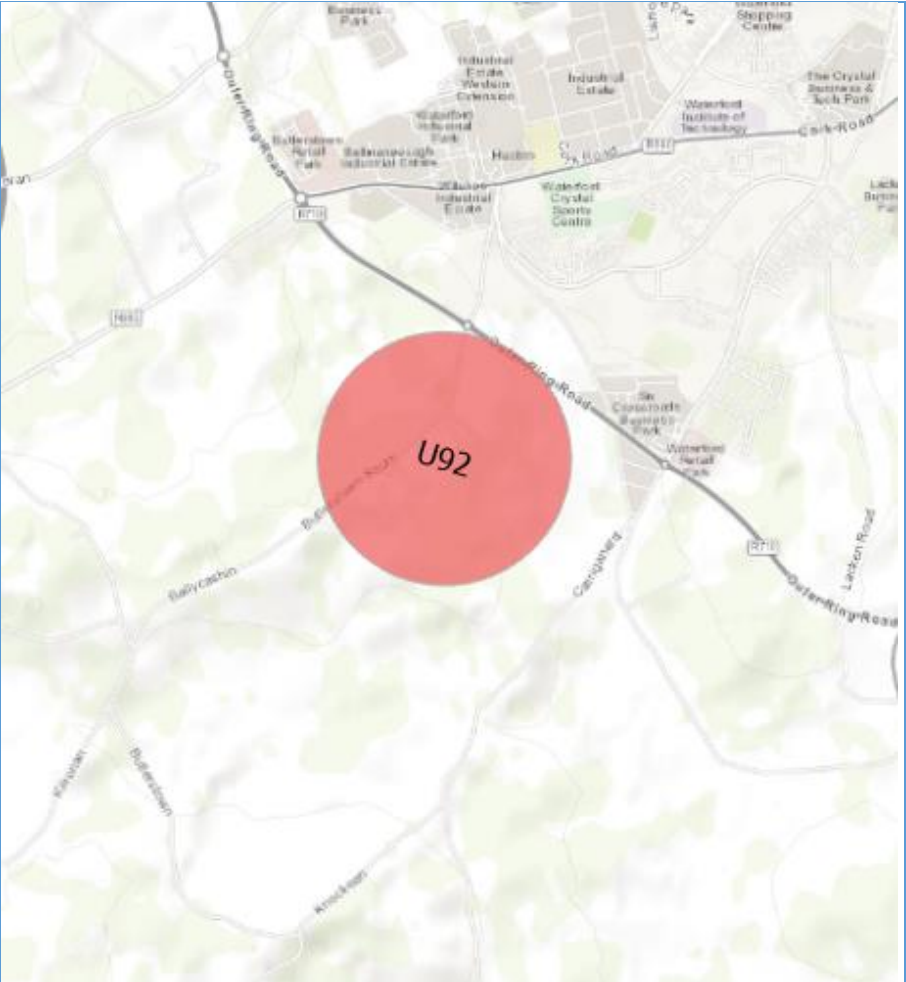
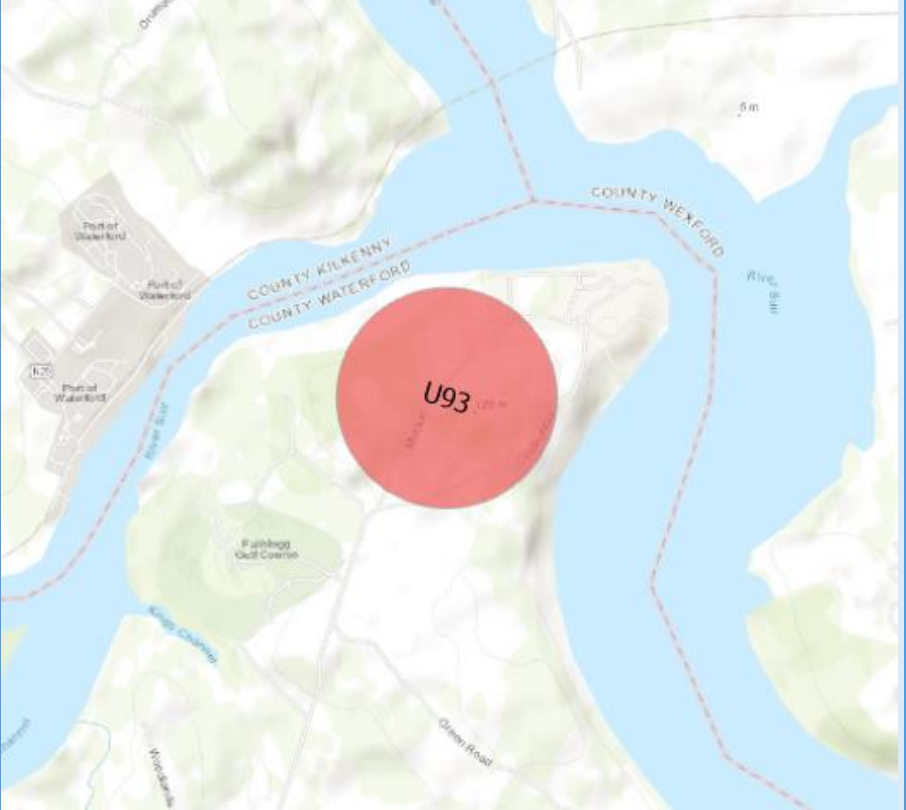
U85	See Section ENR 5.3.1 'Other activities of a dangerous nature' of the aeronautical information publication (AIP)	 <p>A topographic map of a coastal region. A red circle labeled 'U85' is centered over a hill. The map shows contour lines, a river, and a coastline. A road labeled 'N68' is visible. The text 'N.B. REFERENCE ONLY, NOT TO BE USED FOR NAVIGATION!' is at the bottom.</p>
U86	See Section ENR 5.3.1 'Other activities of a dangerous nature' of the aeronautical information publication (AIP)	 <p>A topographic map of a coastal region. A large green ring labeled 'U86' is centered over a body of water. The map shows contour lines, a river, and a coastline. The text 'N.B. REFERENCE ONLY, NOT TO BE USED FOR NAVIGATION!' is at the bottom.</p>

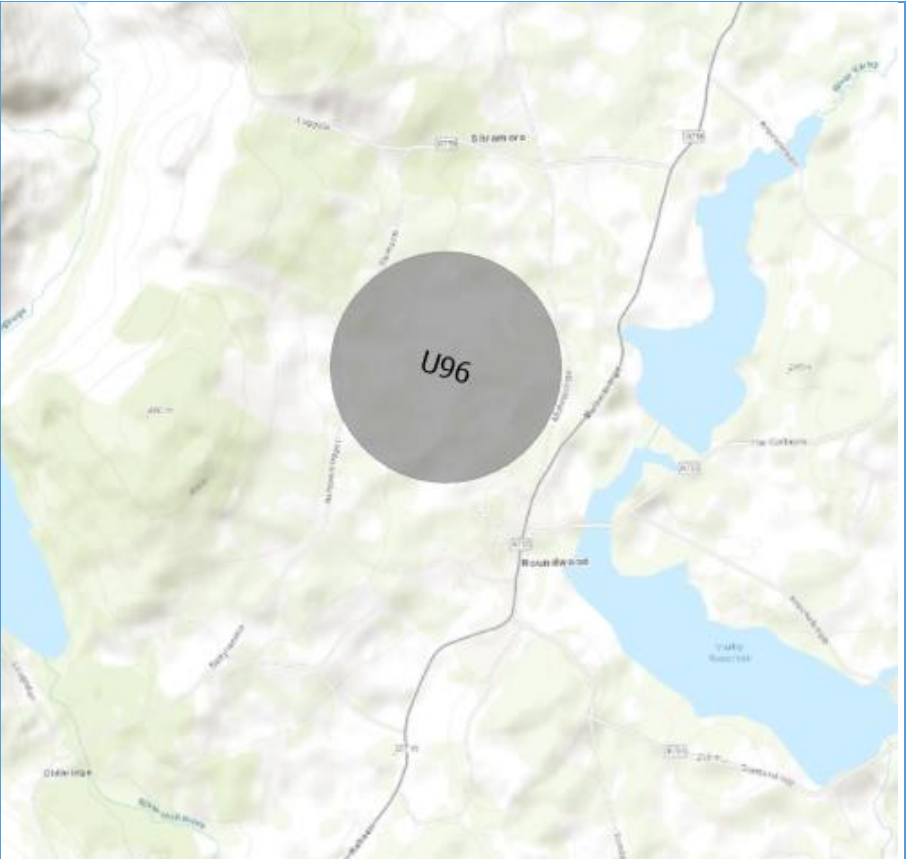
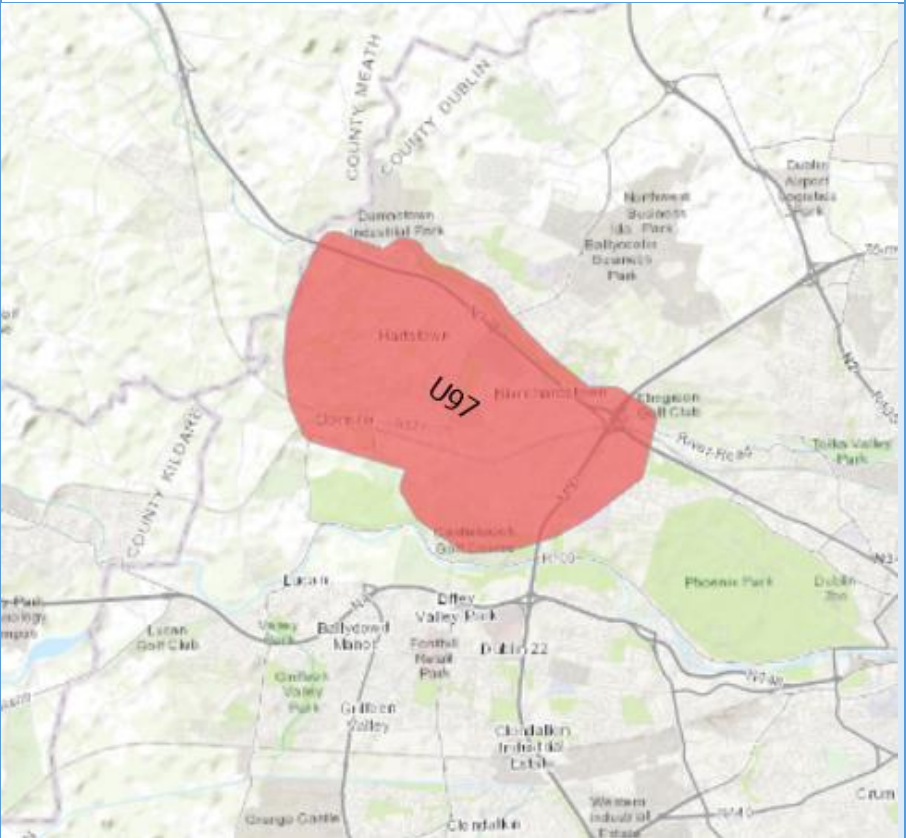
U87	See Section ENR 5.3.1 'Other activities of a dangerous nature' of the aeronautical information publication (AIP)	 <p>A map of the Dublin region showing a large red circular area labeled 'U87' centered over the city. The map includes geographical features like the River Liffey, various roads, and surrounding towns. The red circle covers a significant portion of the urban area.</p>
U88	See Section ENR 5.3.1 'Other activities of a dangerous nature' of the aeronautical information publication (AIP)	 <p>A map of the Dublin region showing a large yellow circular area labeled 'U88' centered over the city. The map includes geographical features like the River Liffey, various roads, and surrounding towns. The yellow circle covers a significant portion of the urban area.</p>

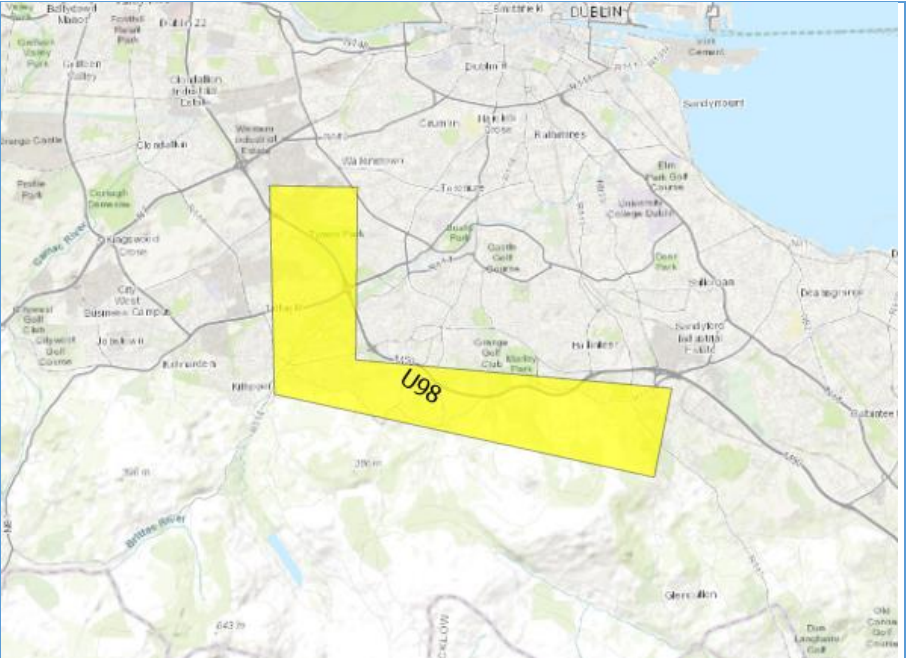
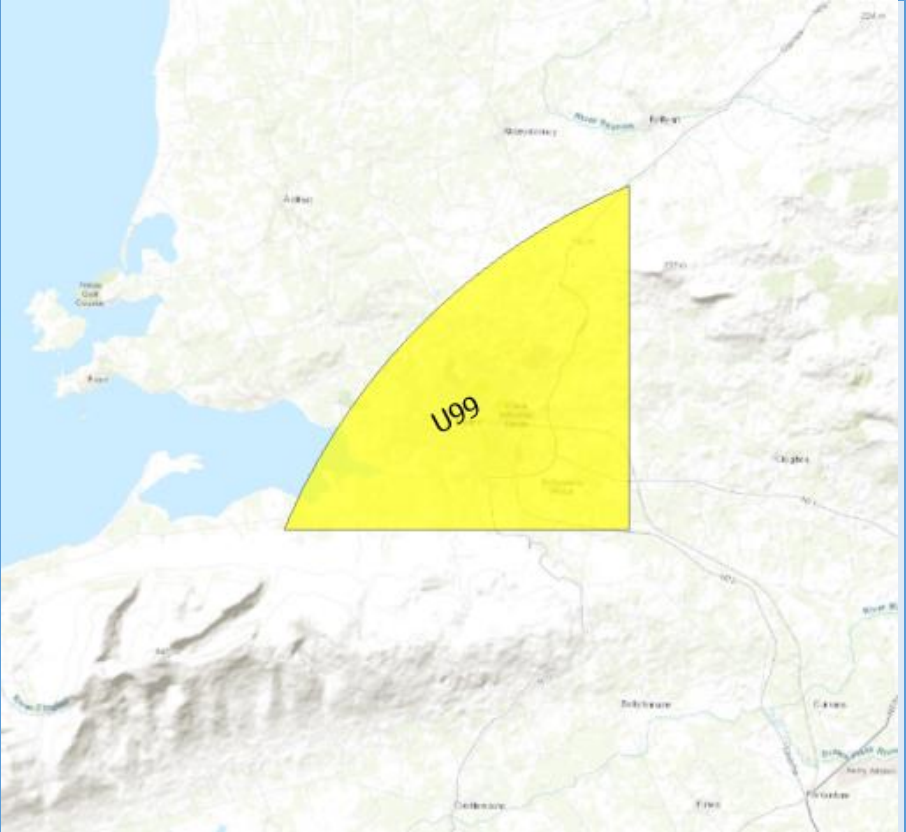
N.B. REFERENCE ONLY, NOT TO BE USED FOR NAVIGATION!

N.B. REFERENCE ONLY, NOT TO BE USED FOR NAVIGATION!

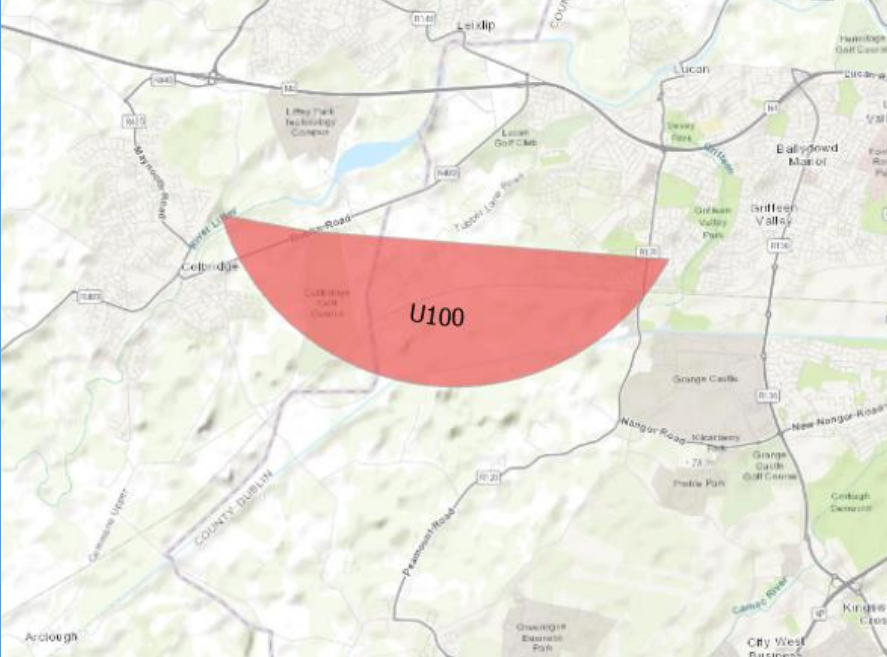
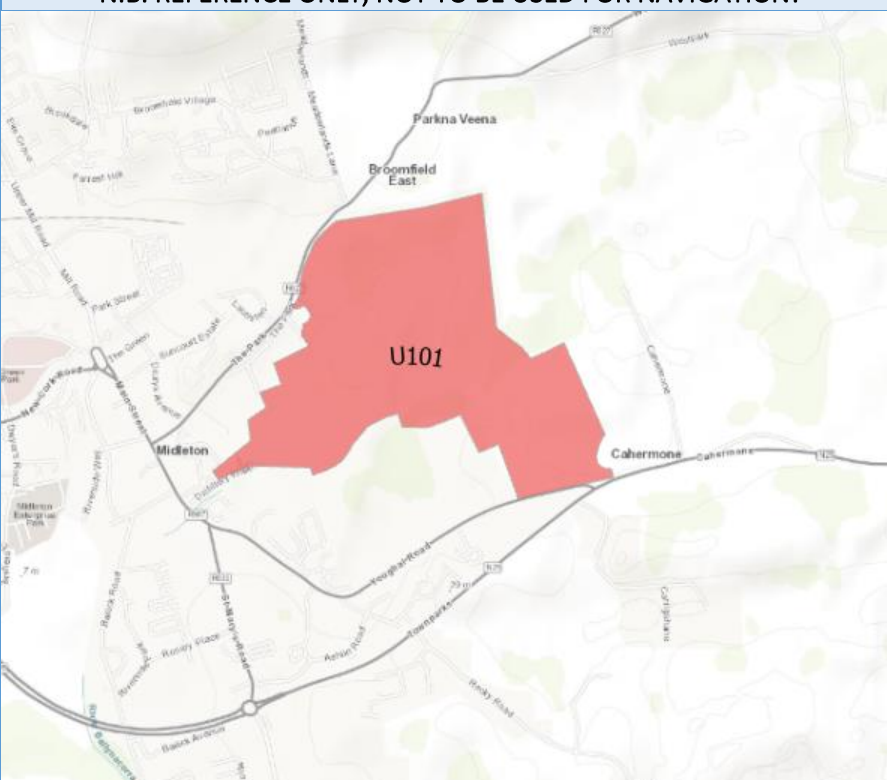
U89	See Section ENR 5.3.1 'Other activities of a dangerous nature' of the aeronautical information publication (AIP)	 <p>A map of the Waterford region in Ireland, showing the U89 UAS Geographical Zone. The zone is a large, irregular red-shaded area covering the city of Waterford and surrounding areas. Key locations labeled include Waterford, Ulin Island, Crooke, Ramsgrange, Anestown, and Dunmore East. The zone is bounded by a red line. The text 'U89' is centered within the red area. The map also shows the River Suir and the surrounding coastline.</p>
N.B. REFERENCE ONLY, NOT TO BE USED FOR NAVIGATION!		
U90	See Section ENR 5.3.1 'Other activities of a dangerous nature' of the aeronautical information publication (AIP)	 <p>A map of the Waterford region in Ireland, showing the U90 UAS Geographical Zone. The zone is a large, irregular yellow-shaded area covering the city of Waterford and surrounding areas. Key locations labeled include Waterford, Ulin Island, Crooke, Ramsgrange, Anestown, and Dunmore East. The zone is bounded by a yellow line. The text 'U90' is centered within the yellow area. The map also shows the River Suir and the surrounding coastline.</p>
N.B. REFERENCE ONLY, NOT TO BE USED FOR NAVIGATION!		

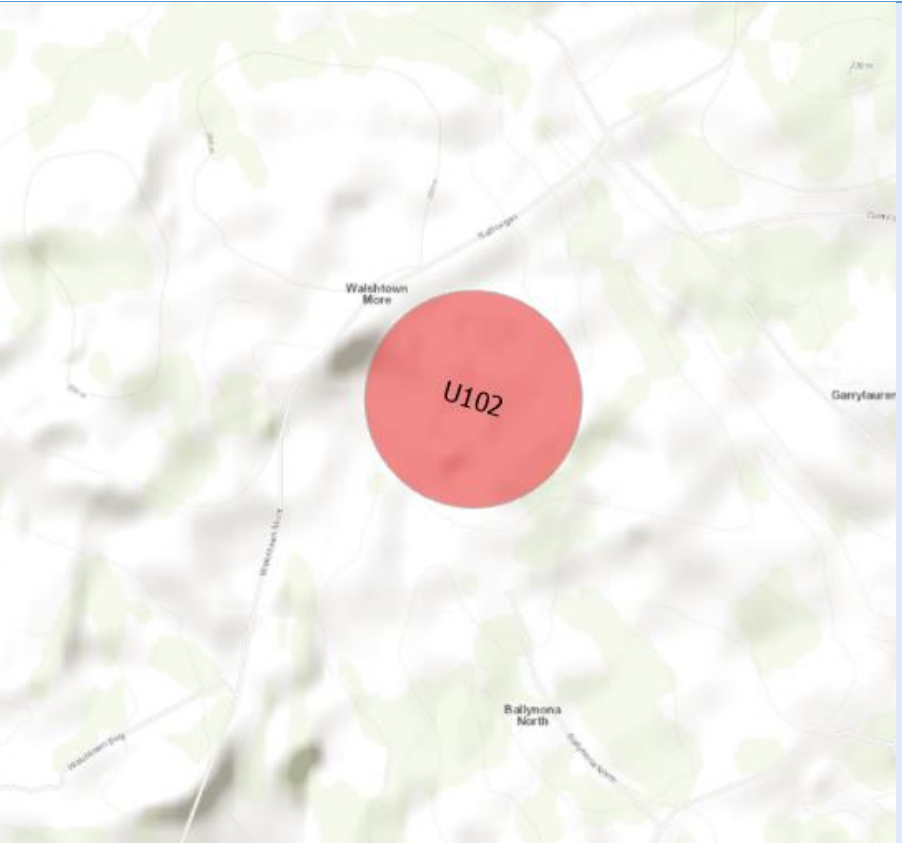
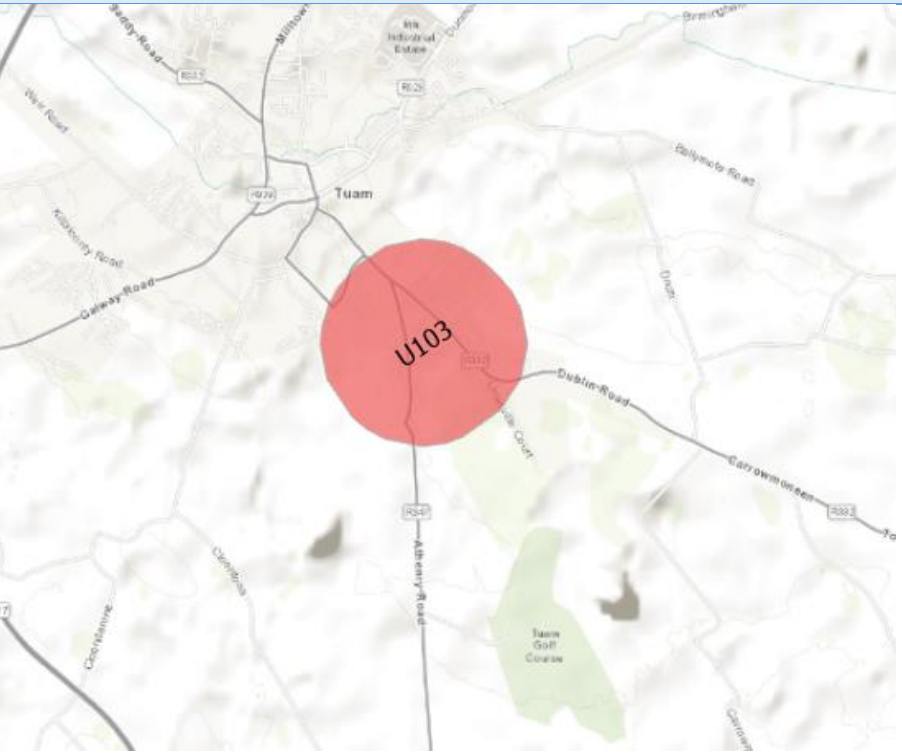
U92	See Section ENR 5.3.1 'Other activities of a dangerous nature' of the aeronautical information publication (AIP)	 <p>A map showing the U92 geographical zone, which is a red circle centered on the River Suir in the Waterford area. The map includes labels for various locations such as Business Park, Industrial Estate, Waterford Institute of Technology, and the Crystal Palace & Arch Park. The River Suir is clearly visible flowing through the center of the zone.</p>
N.B. REFERENCE ONLY, NOT TO BE USED FOR NAVIGATION!		
U93	See Section ENR 5.3.1 'Other activities of a dangerous nature' of the aeronautical information publication (AIP)	 <p>A map showing the U93 geographical zone, which is a red circle centered on the River Suir in the Waterford area. The map includes labels for various locations such as Port of Waterford, Fishing & Golf Course, and the River Suir. The zone is situated near the border of County Kilkenny and County Wexford.</p>
N.B. REFERENCE ONLY, NOT TO BE USED FOR NAVIGATION!		

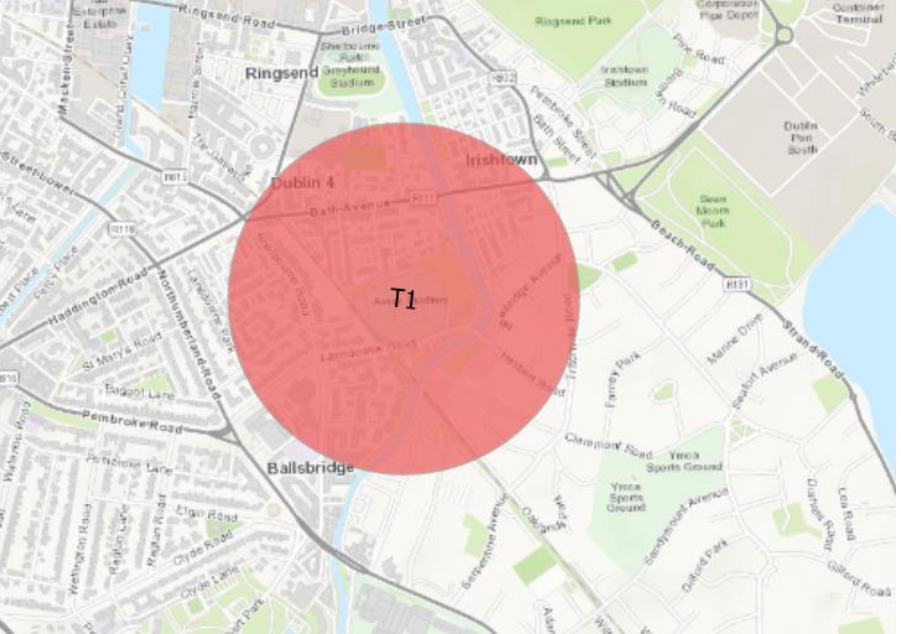
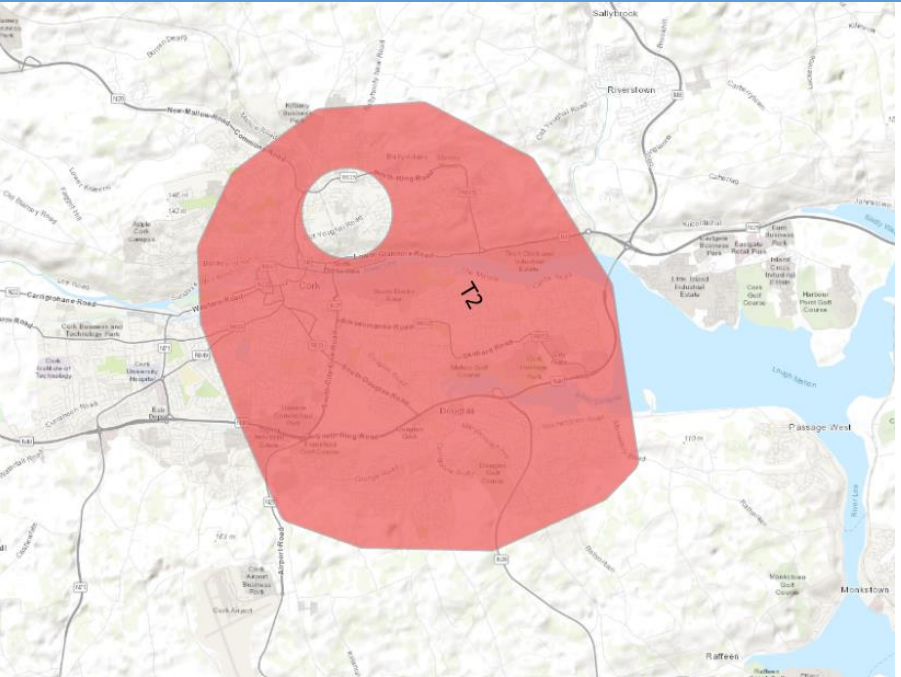
U96	See Section ENR 5.3.1 'Other activities of a dangerous nature' of the aeronautical information publication (AIP)	 <p>A map showing a geographical area with a large grey circle labeled 'U96' in the center. The map includes various geographical features like rivers, lakes, and roads. The circle is positioned over a region that appears to be a mix of rural and semi-urban areas.</p>
N.B. REFERENCE ONLY, NOT TO BE USED FOR NAVIGATION!		
U97	See Section ENR 5.3.1 'Other activities of a dangerous nature' of the aeronautical information publication (AIP)	 <p>A map showing a geographical area with a large red polygon labeled 'U97' in the center. The map includes various geographical features like rivers, lakes, and roads. The polygon is positioned over a region that appears to be a mix of rural and semi-urban areas.</p>
N.B. REFERENCE ONLY, NOT TO BE USED FOR NAVIGATION!		

U98	See Section ENR 5.3.1 'Other activities of a dangerous nature' of the aeronautical information publication (AIP)	 <p>N.B. REFERENCE ONLY, NOT TO BE USED FOR NAVIGATION!</p>
U99	See Section ENR 5.3.1 'Other activities of a dangerous nature' of the aeronautical information publication (AIP)	 <p>N.B. REFERENCE ONLY, NOT TO BE USED FOR NAVIGATION!</p>

Appendix 1: UAS Geographical Zones

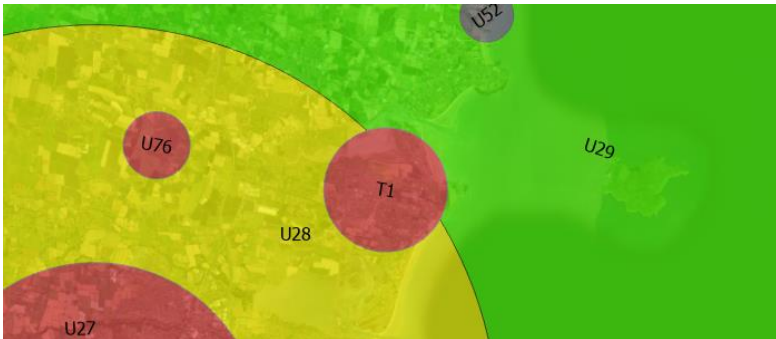
<p>U100</p>	<p>See Section ENR 5.3.1 ‘Other activities of a dangerous nature’ of the aeronautical information publication (AIP)</p>	 <p>U100</p> <p>N.B. REFERENCE ONLY, NOT TO BE USED FOR NAVIGATION!</p>
<p>U101</p>	<p>See Section ENR 5.3.1 ‘Other activities of a dangerous nature’ of the aeronautical information publication (AIP)</p>	 <p>U101</p> <p>N.B. REFERENCE ONLY, NOT TO BE USED FOR NAVIGATION!</p>

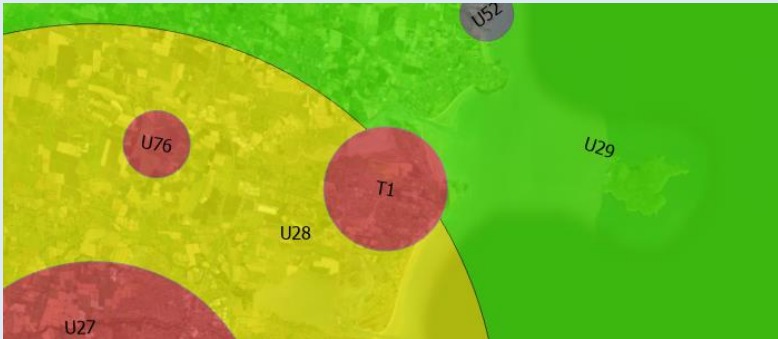
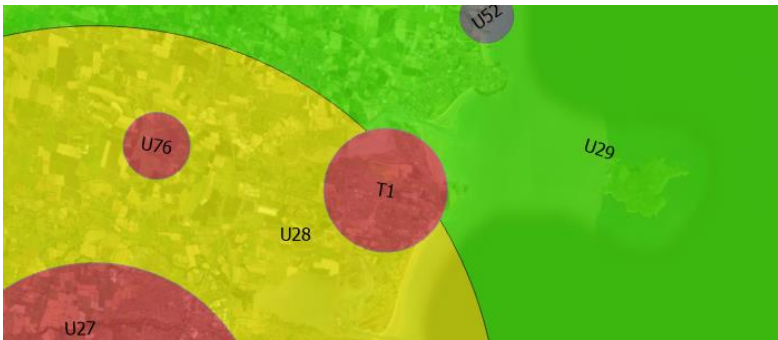
U102	See Section ENR 5.3.1 'Other activities of a dangerous nature' of the aeronautical information publication (AIP)	 <p>A map showing the geographical area for UAS zone U102. A large red circle labeled 'U102' is centered over a rural area. The map includes labels for 'Walshstown More' to the north, 'Ballymona North' to the south, and 'Garrytearer' to the east. The terrain is mostly green, indicating fields or forests, with some roads visible.</p> <p>N.B. REFERENCE ONLY, NOT TO BE USED FOR NAVIGATION!</p>
U103	See Section ENR 5.3.1 'Other activities of a dangerous nature' of the aeronautical information publication (AIP)	 <p>A map showing the geographical area for UAS zone U103. A large red circle labeled 'U103' is centered over a town area. The map includes labels for 'Tuam' in the center, 'Dublin Road' to the east, 'Athlone Road' to the south, and 'Carrownasheen' to the southeast. The terrain is mostly grey, indicating built-up areas, with some green areas for golf courses and parks.</p> <p>N.B. REFERENCE ONLY, NOT TO BE USED FOR NAVIGATION!</p>


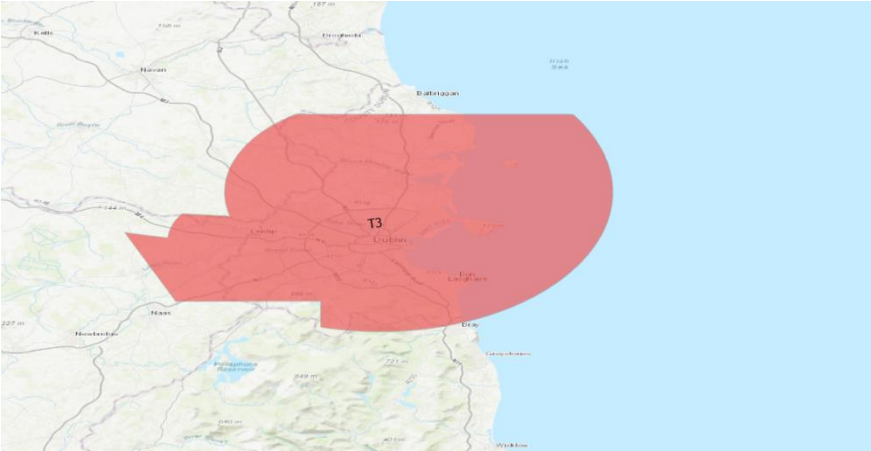
T1	See Section ENR 5.3.1 'Other activities of a dangerous nature' of the aeronautical information publication (AIP)	 <p>N.B. REFERENCE ONLY, NOT TO BE USED FOR NAVIGATION!</p>
T2	See Section ENR 5.3.1 'Other activities of a dangerous nature' of the aeronautical information publication (AIP)	 <p>N.B. REFERENCE ONLY, NOT TO BE USED FOR NAVIGATION!</p>

Change Record.

Date	Version	Revision Description
28/05/2021	17	EI U1 – EI U60 Created: Transposed existing UAS Geographical Zones to new dataset format, Dublin area amended, additional restrictions for prisons, exemptions for some model aircraft sites, existing UAR TRA restrictions transposed.
01/06/2021	18	<ol style="list-style-type: none"> 1. Change record added. 2. EI U61 – EI U65 created: Clarification of 15m restrictions for Connaught, Cork, Kerry & Shannon Amber Zones; 3. EI U30 (Waterford) removed, renamed EI U65 & expanded to CTR extents to align with TMZ & RMZ. 4. EI U15 amended to reflect Military 8m restriction.
16/01/2023	19	Full review of UAS Geographical Zones within the State.
27/01/2023	20	Zone authority and contact detail updates for EIU46, EIU47, EIU49, EIU49, EIU11.
12/09/2023	21	Zone authority contact detail updates for EIU9, EIU17, EIU24, EIU25, EIU26, EIU27, EIU28, EIU31, EIU64, EIU33, EIU61, EIU67, EIU68, EIU73, EIU74, EIU75, EIU77, EIU78, EIU79, EIU80, EIU81, EIU82, EIU83, EIU84, EIU85, EIU29, EIU66, EIU86.
14/12/2023	22	EIU62N (“North”) and EIU62S (“South”) created. EIU62 deleted.
19/02/2024	23	EI U97 added, EI U28, EI U29 exclusions amended.
09/07/2024	24	EI U97 upper limit updated from 500ft to 600ft
19/09/2024	25	<p>Irish Prison Service POC contact details updated</p> <p>Sligo POC contact details updated</p> <p>Wording updated to provide more clarity to UAS operators in the safety-related Amber Zones:</p> <ul style="list-style-type: none"> • EI U70 Donegal Control Zone (CTR) - Amber Zone • EI U88 Sligo Control Zone (CTR) - Amber Zone • EI U63 Connaught Control Zone (CTR) - Amber Zone • EI U28 EIDW Amber Zone

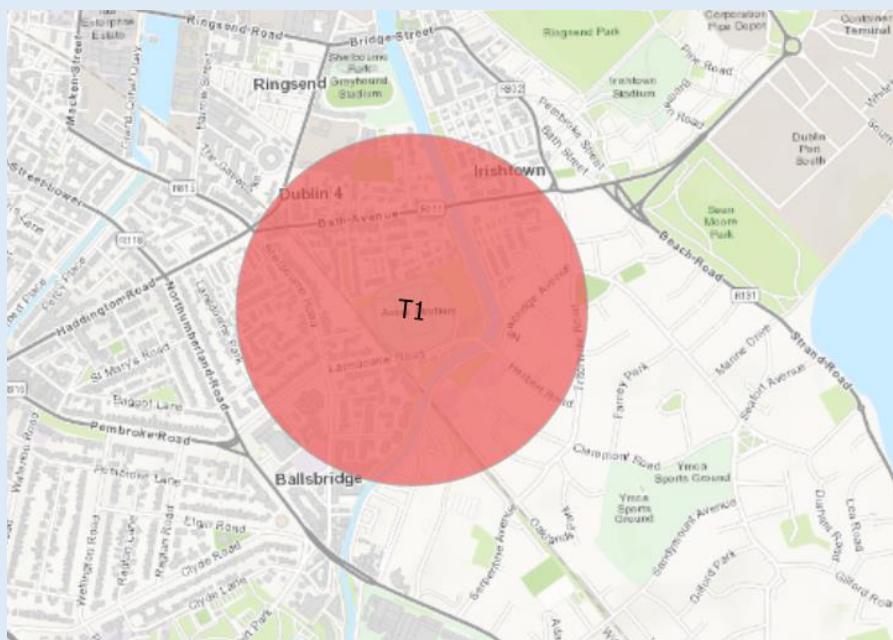
		<ul style="list-style-type: none"> • EI U64 Shannon Control Zone (CTR) - Amber Zone • EI U90 Waterford Control Zone (CTR) Amber Zone • EI U61 Cork Control Zone (CTR) - Amber Zone
30/10/2024	26	EI U98 Geozone added and Dublin Airport - Green Zone updated to include EI U98 in the exclusions
22/01/2025	27	<p>Direction amended to be compliant with Implementing Regulation (EU) 2019/947.</p> <p>U1 – U100 Created: Transposed existing UAS Geographical Zones to new dataset format, Dublin area amended, Kerry area amended, overlapping zones with same conditions merged</p>
17/04/2025	28	<p>U101 and U102 created.</p> <p>U45: zone authority updated to AirNav Ireland – Cork ATC</p> <p>U18, U44, U42, U48: zone authority updated to AirNav Ireland – Dublin ATC</p>
04/07/2025	29	<p>U103 created</p> <p>U11: zone authority email amended</p> <p>U19: area amended</p> <p>U44: area amended</p>
02/09/2025	29.1	<p>T1: Temporary area established for the period 2nd September 2025 until 8th September 2025</p>  <p>N.B. REFERENCE ONLY, NOT TO BE USED FOR NAVIGATION!</p>

09/09/2025	29.2	<p>T1: Temporary area established for the period 9th September 2025 15:00 until 16th September 2025 23:59.</p>  <p>N.B. REFERENCE ONLY, NOT TO BE USED FOR NAVIGATION!</p>
09/09/2025	29.3	<p>T1: Extension of temporary area until 23rd September 2025 23:59.</p>  <p>N.B. REFERENCE ONLY, NOT TO BE USED FOR NAVIGATION!</p>

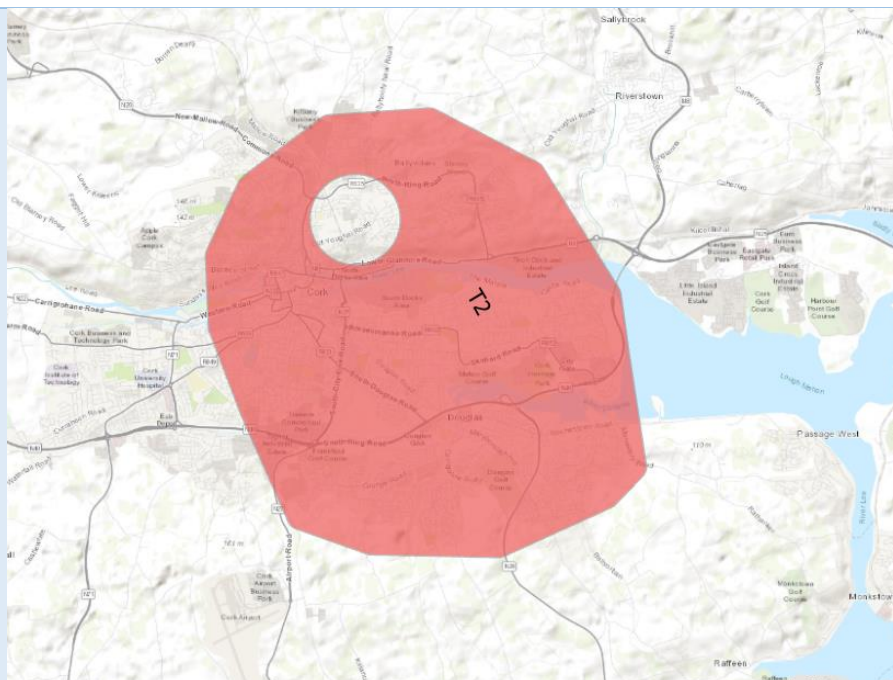
07/11/2025	29.4	<p>T2: Temporary area established for the period 11th November 2025 01:00 until 11th November 2025 23:59.</p>  <p>N.B. REFERENCE ONLY, NOT TO BE USED FOR NAVIGATION!</p>
28/11/2025	29.5	<p>T3: Temporary area established for the period 30th November 2025 12:00 until 3rd December 2025 06:00.</p>  <p>N.B. REFERENCE ONLY, NOT TO BE USED FOR NAVIGATION!</p>
30/01/2026	29.6	<p>T1: Temporary area established for the periods:</p>

- 8th February 2026 from 12:00 until 23:59
- 14th February 2026 from 12:00 until 23:59
- 6th March 2026 from 12:00 until 23:59
- 14th March 2026 from 12:00 until 23:59
- 31st March 2026 from 12:00 until 23:59

T2: Temporary area established for the period 14th February 2026 00:00 until 13th May 2026 23:59.



N.B. REFERENCE ONLY, NOT TO BE USED FOR NAVIGATION!



N.B. REFERENCE ONLY, NOT TO BE USED FOR NAVIGATION!