


Irish Aviation Authority The Times Building 11-12 D'Olier Street Dublin 2, Ireland www.iaa.ie	Údarás Eitlíochta na hÉireann Foirgneamh na hAmanna 11-12 Sráid D'Olier Baile Átha Cliath 2, Éire	AERONAUTICAL NOTICE NO. U.04 ISSUE 29 DATE 04.07.2025	
--	---	---	---

Direction on Unmanned Aircraft Systems (UAS) Geographical Zones

The Irish Aviation Authority, pursuant to Article 15(1)(a) 'Operational conditions for UAS geographical zones' of Regulation (EU) 2019/947, and of Articles 7 & 10 of the Irish Aviation Authority (Rules of the Air) Order, 2019 (S.I. No. 266 of 2019), hereby directs that as and from 00:00hrs on 5th July 2025 the extent of the UAS geographical zones shall be as outlined in this document and associated appendices.

The purpose of this direction is to define each Unmanned Aircraft System (UAS) Geographical Zone within the Shannon Flight Information Region (FIR).

As required by Reg (EU) 2019/947 article 15, the information on where and how the data on UAS geographical zones is publicly available in the common unique digital format, is published in Section ENR 5.3.1 'Other activities of a dangerous nature' of the aeronautical information publication (AIP). The common unique digital format follows the EUROCAE ED-269 and EUROCAE ED-318 standards.

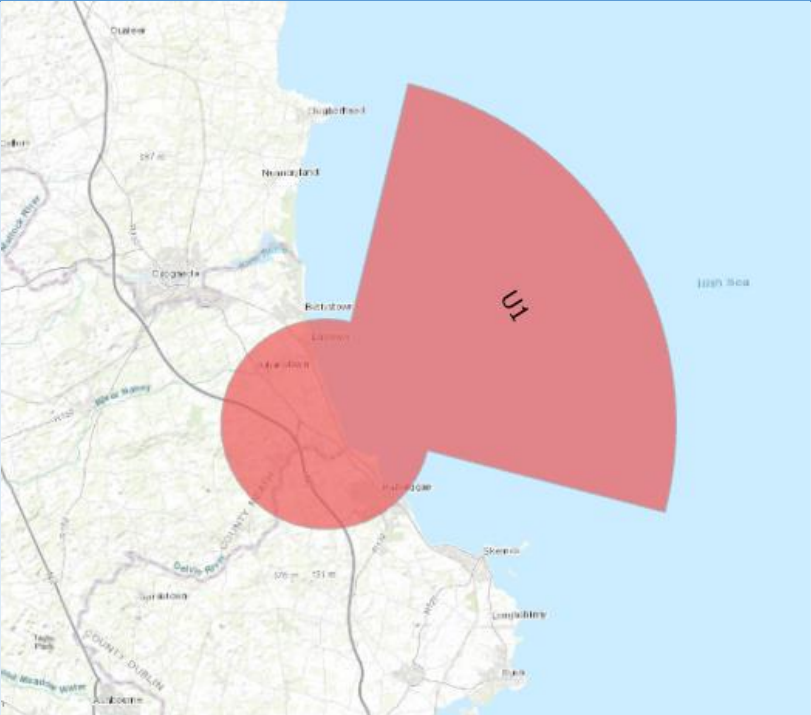
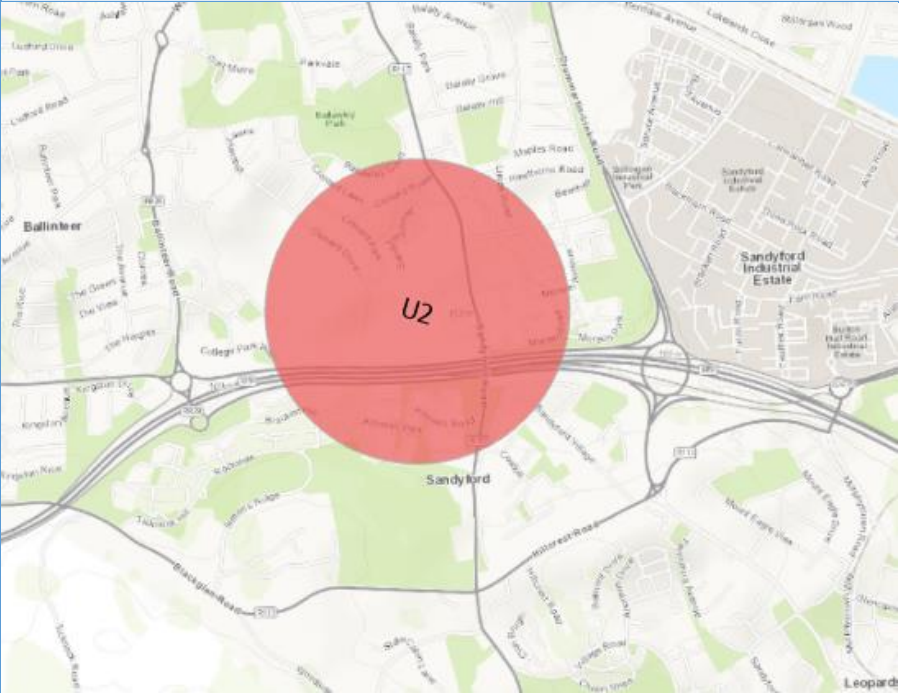
The current version is "20250704_UAS_Zones_Ireland_V1", which is publicly available via the following web-link: <https://www.iaa.ie/general-aviation/drones/uas-geographic-zones>.

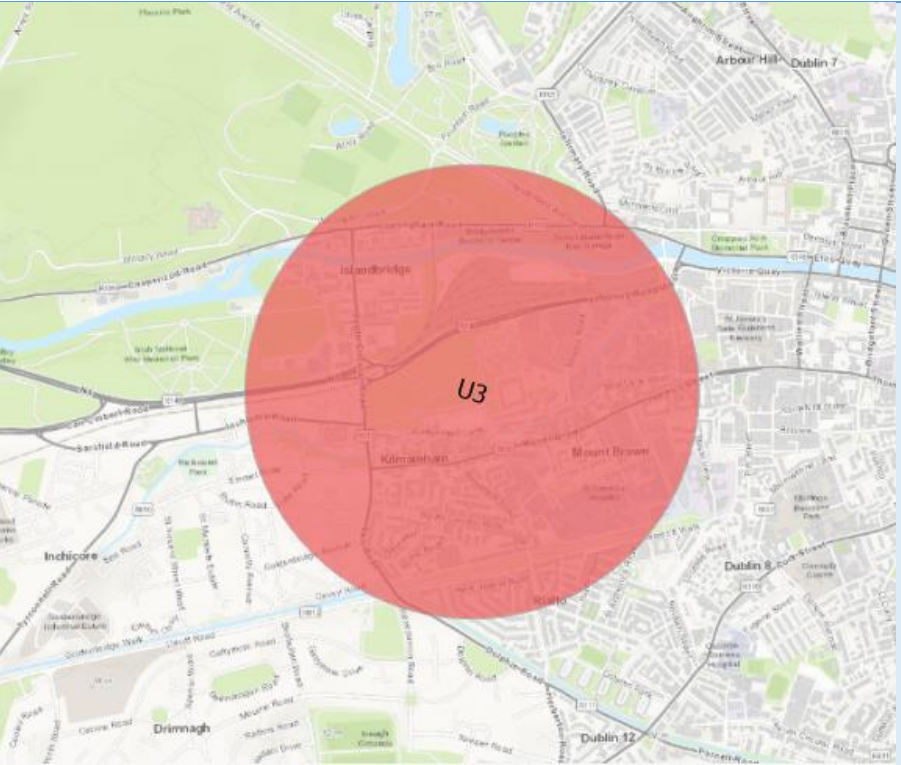
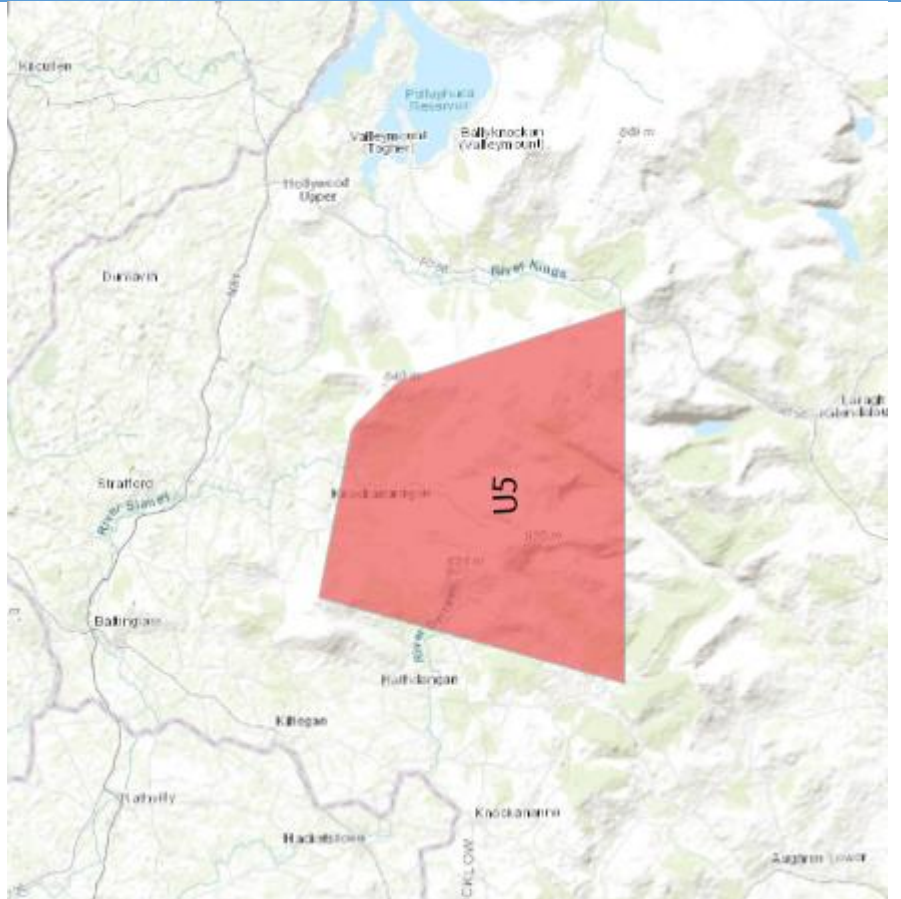
A list of published UAS geographical zones can be found in Appendix 1 of this document.

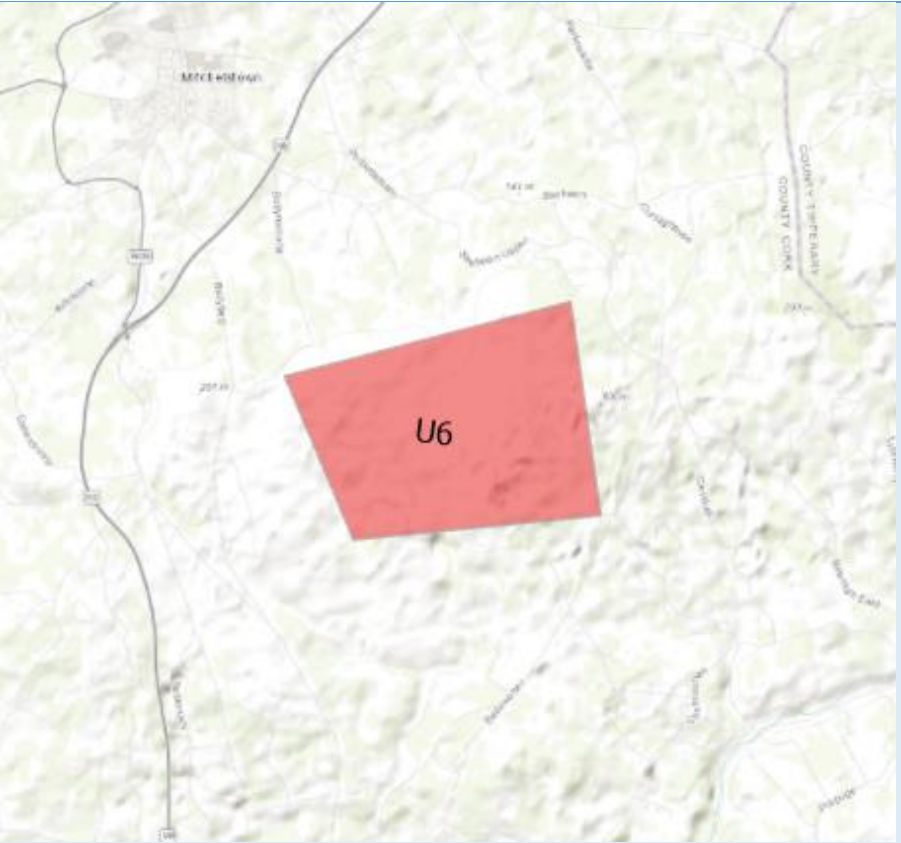
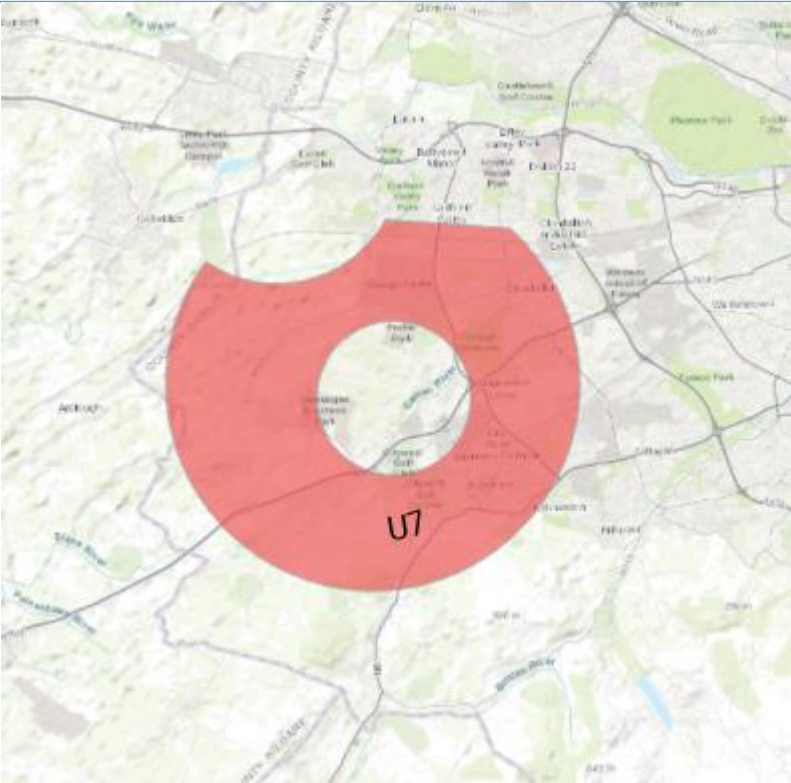
This notice replaces Aeronautical Notice U.04 at issue 28, which should be discarded.

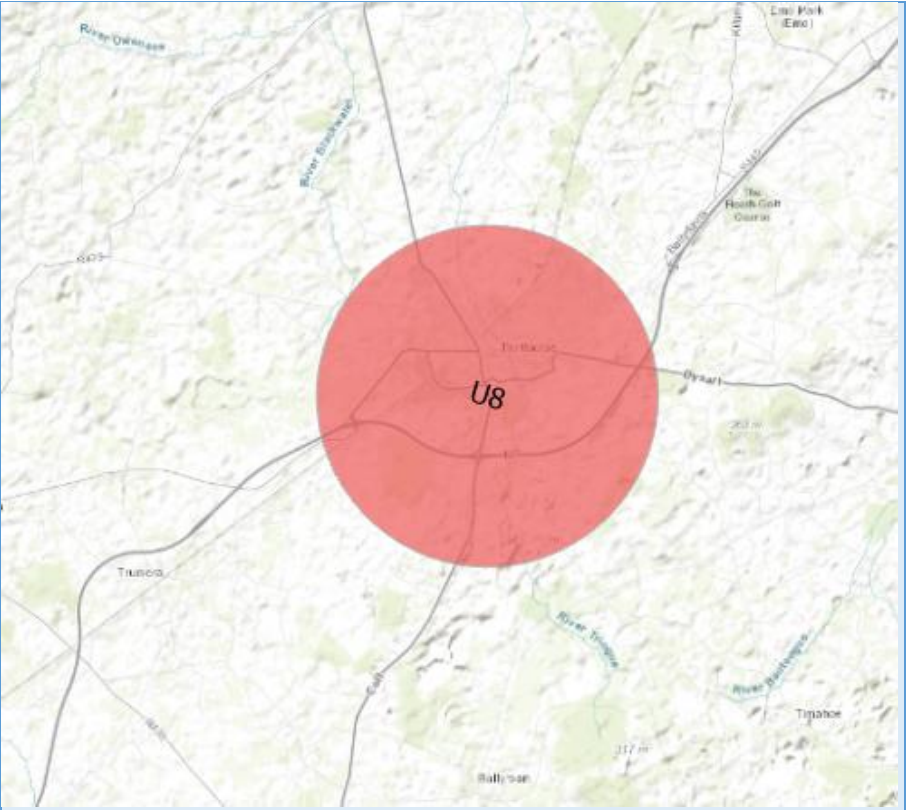
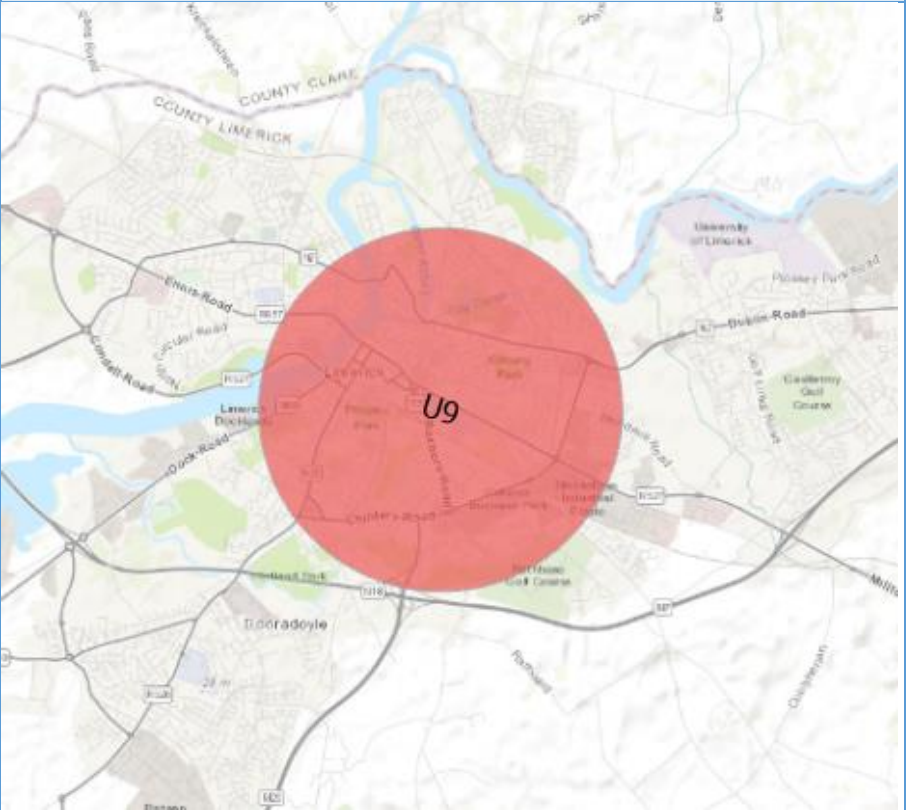
Chief Executive

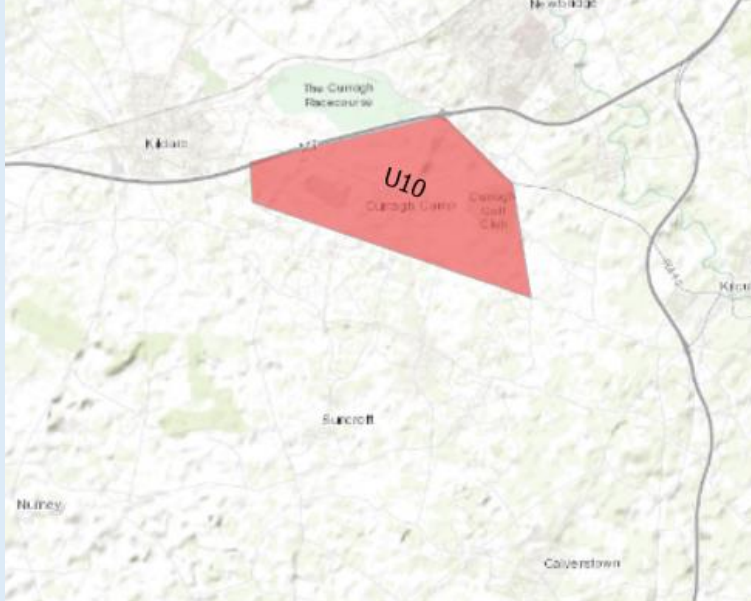
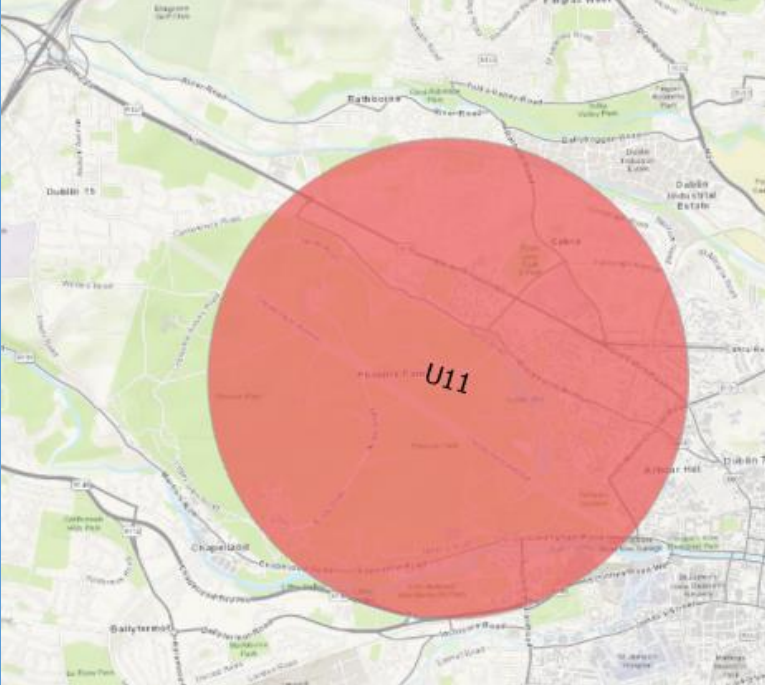
Irish Aviation Authority



UGZ ID	Zone definition	
U1	See Section ENR 5.3.1 'Other activities of a dangerous nature' of the aeronautical information publication (AIP)	<div><p>A map of the Dublin region showing the UAS Geographical Zone U1. The zone is a large red area covering the city of Dublin and extending into the surrounding countryside. The zone is labeled 'U1' in the center. The map shows the city of Dublin, the River Liffey, and the surrounding countryside. The zone is defined by a red boundary that follows the coastline and extends inland.</p></div> <p>N.B. REFERENCE ONLY, NOT TO BE USED FOR NAVIGATION!</p>
U2	See Section ENR 5.3.1 'Other activities of a dangerous nature' of the aeronautical information publication (AIP)	<div><p>A map of the Sandyford area showing the UAS Geographical Zone U2. The zone is a large red area covering the city of Sandyford and extending into the surrounding countryside. The zone is labeled 'U2' in the center. The map shows the city of Sandyford, the River Dodder, and the surrounding countryside. The zone is defined by a red boundary that follows the coastline and extends inland.</p></div> <p>N.B. REFERENCE ONLY, NOT TO BE USED FOR NAVIGATION!</p>


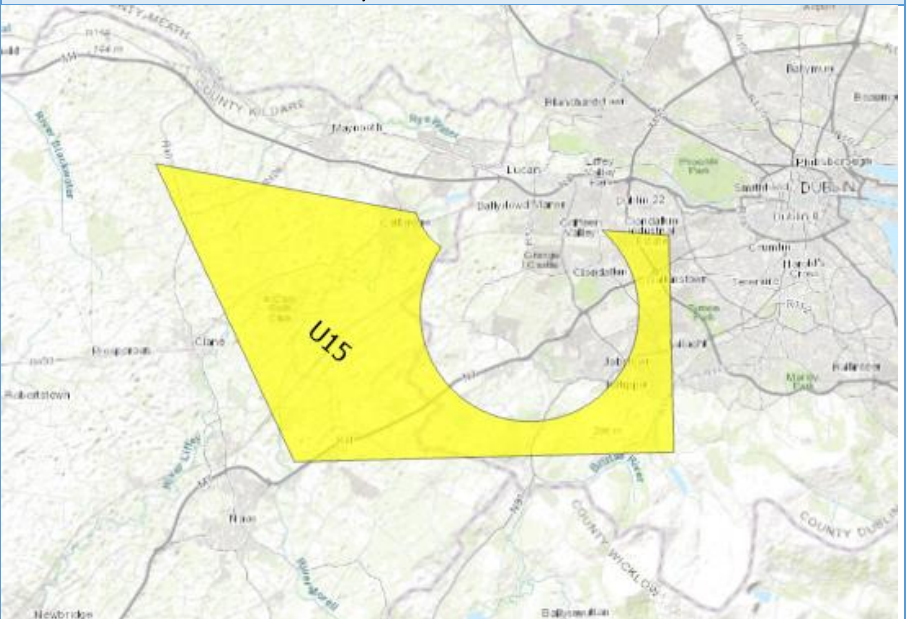
U3	See Section ENR 5.3.1 'Other activities of a dangerous nature' of the aeronautical information publication (AIP)	 <p>A map of the Dublin region showing a large red circular area labeled 'U3'. The area covers parts of Dublin 7, 8, 9, 10, 11, and 12, including areas like Inchicore, Drimnagh, and Mount Brown. The map shows roads, parks, and other geographical features.</p>
N.B. REFERENCE ONLY, NOT TO BE USED FOR NAVIGATION!		
U5	See Section ENR 5.3.1 'Other activities of a dangerous nature' of the aeronautical information publication (AIP)	 <p>A map of the Dublin region showing a red polygonal area labeled 'U5'. The area is located in the western part of Dublin, covering parts of the Ballyknockon area. The map shows roads, parks, and other geographical features.</p>
N.B. REFERENCE ONLY, NOT TO BE USED FOR NAVIGATION!		

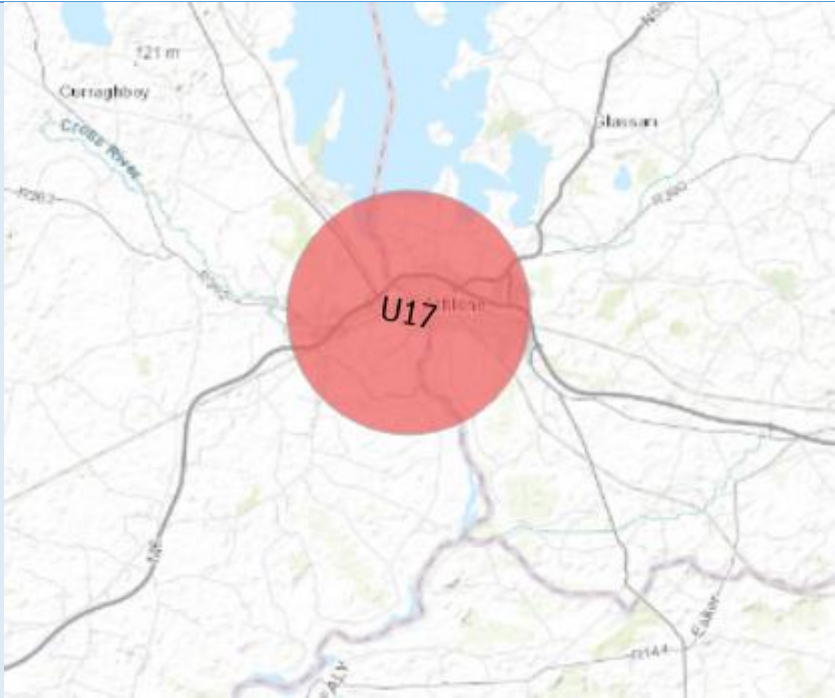
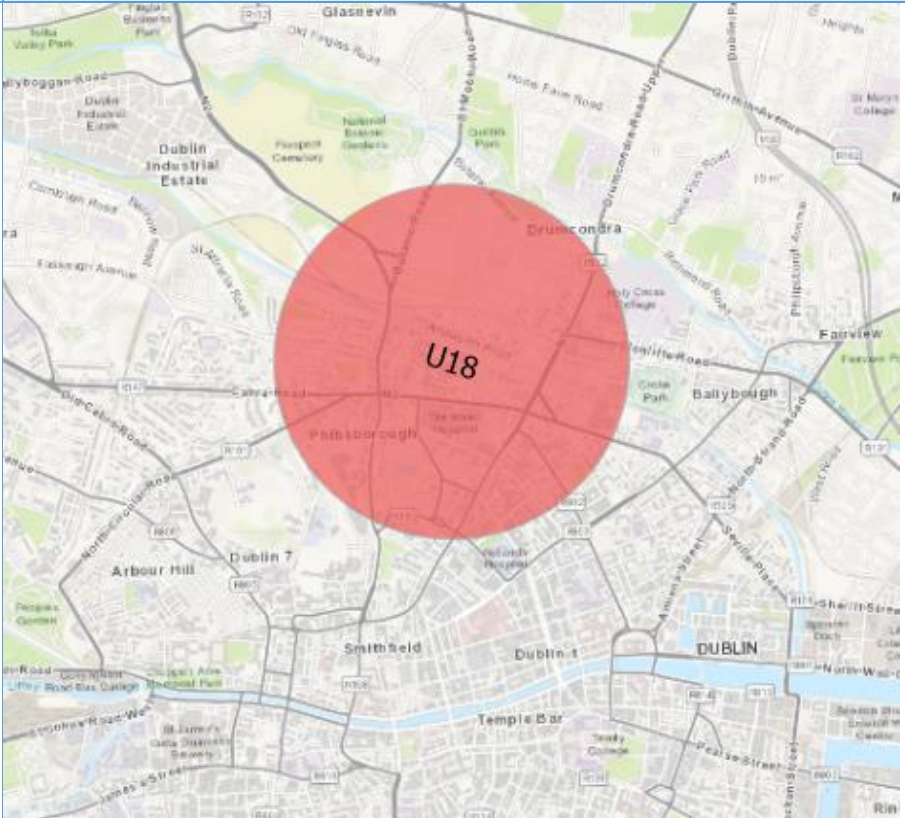
U6	See Section ENR 5.3.1 'Other activities of a dangerous nature' of the aeronautical information publication (AIP)	 <p>A topographic map showing a red quadrilateral area labeled 'U6'. The area is situated in a rural, hilly region with some roads and small settlements visible. The label 'U6' is centered within the red polygon.</p>
N.B. REFERENCE ONLY, NOT TO BE USED FOR NAVIGATION!		
U7	See Section ENR 5.3.1 'Other activities of a dangerous nature' of the aeronautical information publication (AIP)	 <p>A topographic map showing a red circular area with a smaller white circular area in the center, labeled 'U7'. The area is located in a more developed region with roads, buildings, and green spaces. The label 'U7' is centered within the red ring.</p>
N.B. REFERENCE ONLY, NOT TO BE USED FOR NAVIGATION!		

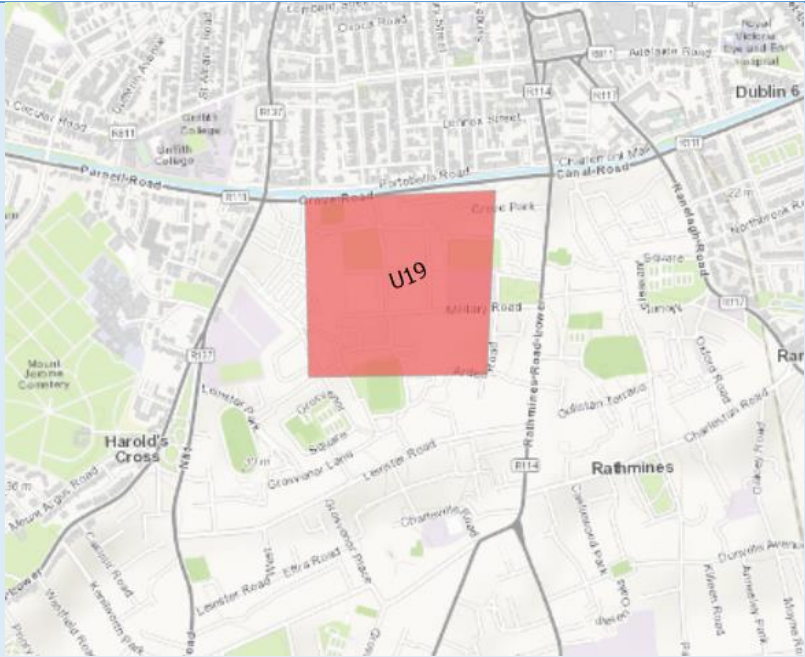
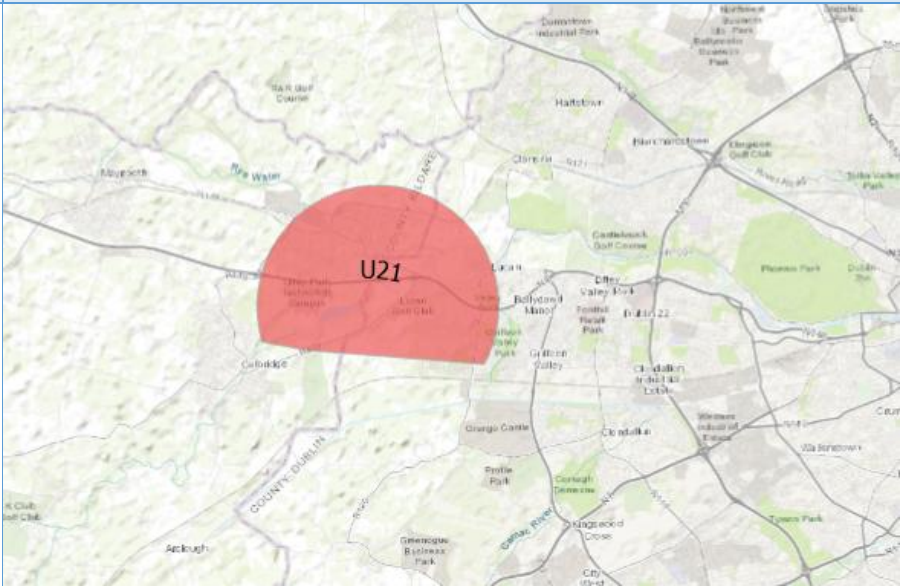
U8	See Section ENR 5.3.1 'Other activities of a dangerous nature' of the aeronautical information publication (AIP)	 <p>A map showing the U8 UAS Geographical Zone as a large red circle centered on the town of Thurles in County Tipperary, Ireland. The map includes surrounding features like the River Suir, Thurles, and various roads. The label 'U8' is placed inside the red circle.</p> <p>N.B. REFERENCE ONLY, NOT TO BE USED FOR NAVIGATION!</p>
U9	See Section ENR 5.3.1 'Other activities of a dangerous nature' of the aeronautical information publication (AIP)	 <p>A map showing the U9 UAS Geographical Zone as a large red circle centered on the town of Limerick in County Limerick, Ireland. The map includes surrounding features like the River Liffey, Limerick, and various roads. The label 'U9' is placed inside the red circle.</p> <p>N.B. REFERENCE ONLY, NOT TO BE USED FOR NAVIGATION!</p>

U10	See Section ENR 5.3.1 ‘Other activities of a dangerous nature’ of the aeronautical information publication (AIP)	 <p>N.B. REFERENCE ONLY, NOT TO BE USED FOR NAVIGATION!</p>
U11	See Section ENR 5.3.1 ‘Other activities of a dangerous nature’ of the aeronautical information publication (AIP)	 <p>N.B. REFERENCE ONLY, NOT TO BE USED FOR NAVIGATION!</p>

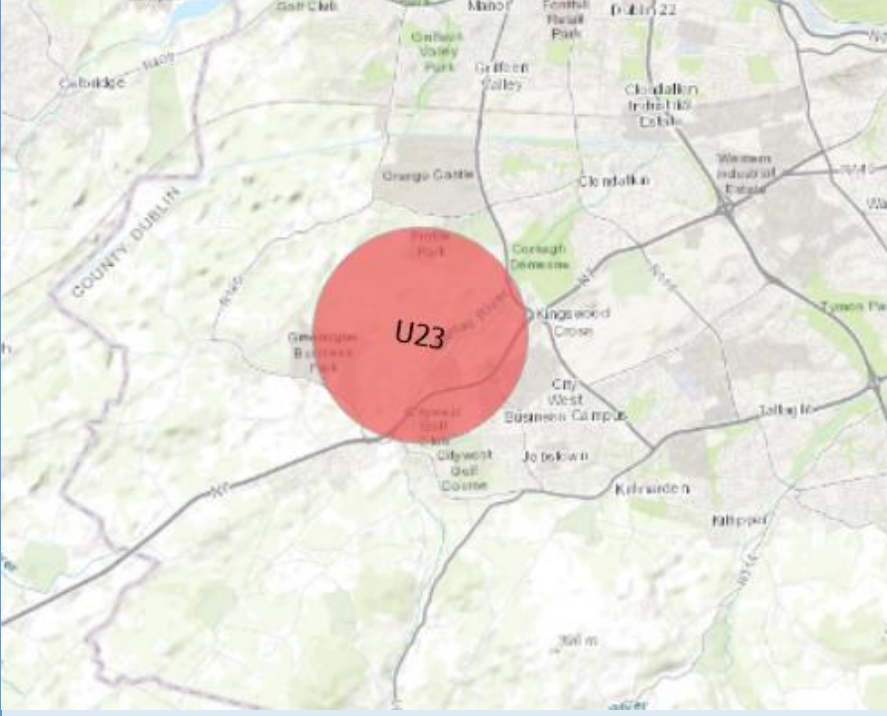

U12	See Section ENR 5.3.1 'Other activities of a dangerous nature' of the aeronautical information publication (AIP)	 <p>A map of the U12 UAS Geographical Zone, which is a circular red area located in the Irish Sea, east of the Irish coast. The map shows the coastline of Ireland and the surrounding sea. The zone is labeled 'U12' in the center. Below the map, a warning text reads: 'N.B. REFERENCE ONLY, NOT TO BE USED FOR NAVIGATION!'</p>
U13	See Section ENR 5.3.1 'Other activities of a dangerous nature' of the aeronautical information publication (AIP)	 <p>A map of the U13 UAS Geographical Zone, which is a rectangular red area located in the Irish Sea, south of the Irish coast. The map shows the coastline of Ireland and the surrounding sea. The zone is labeled 'U13' in the center. Below the map, a warning text reads: 'N.B. REFERENCE ONLY, NOT TO BE USED FOR NAVIGATION!'</p>

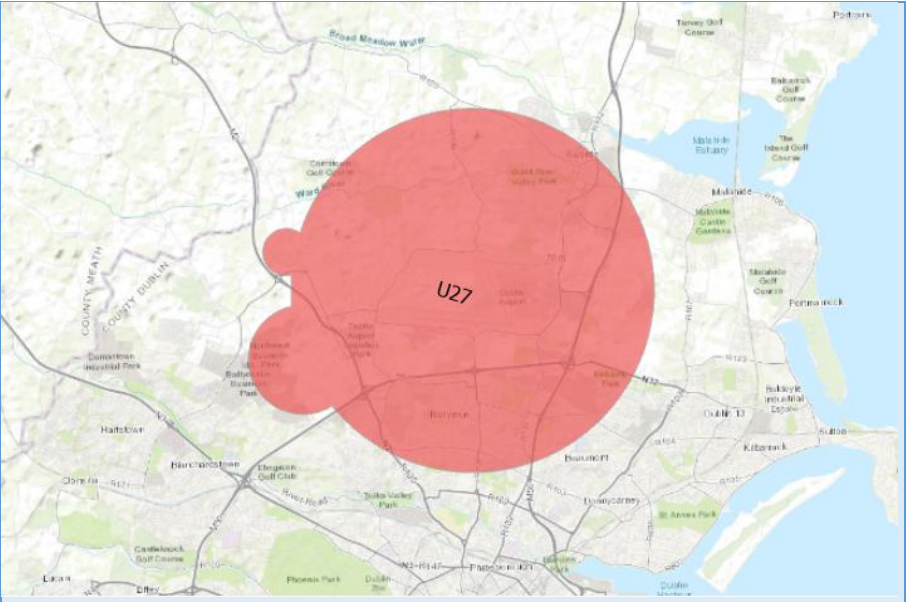
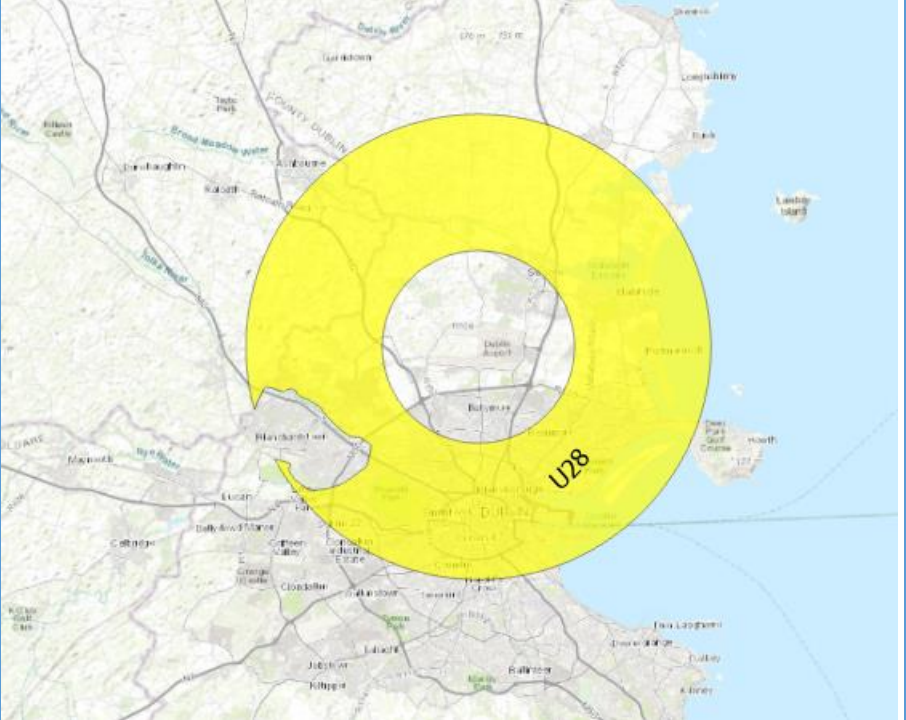
U14	See Section ENR 5.3.1 'Other activities of a dangerous nature' of the aeronautical information publication (AIP)	 <p>A map showing the UAS Geographical Zone U14, which is a red-shaded area in the Irish Sea. The map includes labels for 'Cahirciveen', 'Lough Currane', and 'COUNTY KERRY'. A red diamond shape labeled 'U14' is overlaid on the sea.</p> <p>N.B. REFERENCE ONLY, NOT TO BE USED FOR NAVIGATION!</p>
U15	See Section ENR 5.3.1 'Other activities of a dangerous nature' of the aeronautical information publication (AIP)	 <p>A map showing the UAS Geographical Zone U15, which is a yellow-shaded area in the Dublin region. The map includes labels for 'COUNTY KILDARE', 'Macnooth', 'Lucan', 'Ballydown Station', 'Grange', 'Clonsilla', 'Clonsilla Road', 'Johnston', 'Ballymore', 'South Dublin', 'DUBLIN', 'Crumlin', 'Hazelton', 'Sandyford', 'Rathfarnham', 'Newbridge', 'COUNTY WICKLOW', and 'COUNTY DUBLIN'. A yellow-shaded area labeled 'U15' is overlaid on the map.</p> <p>N.B. REFERENCE ONLY, NOT TO BE USED FOR NAVIGATION!</p>

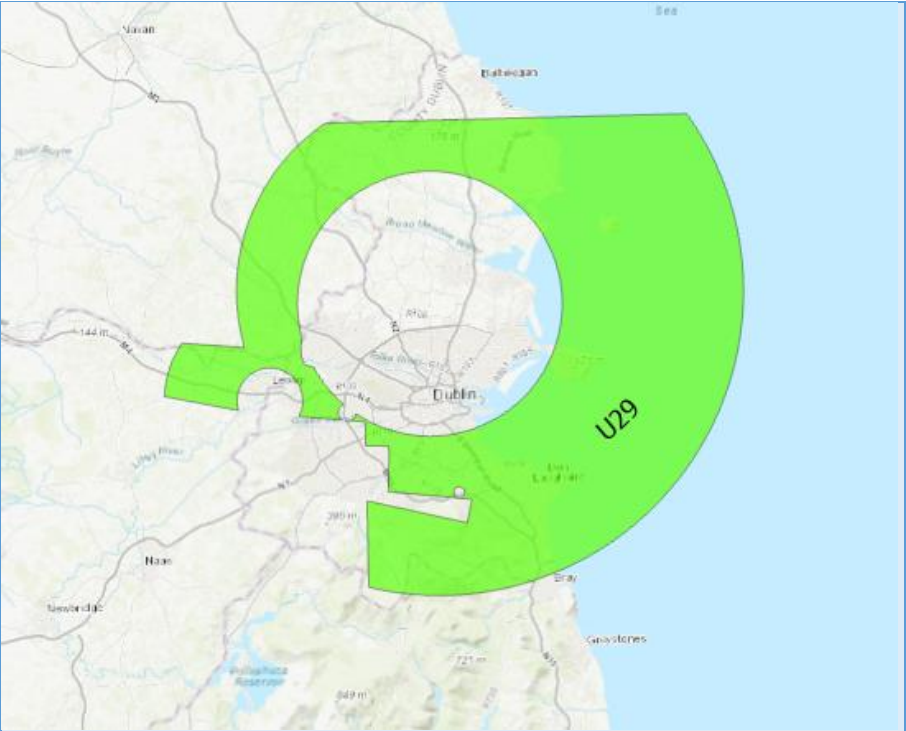
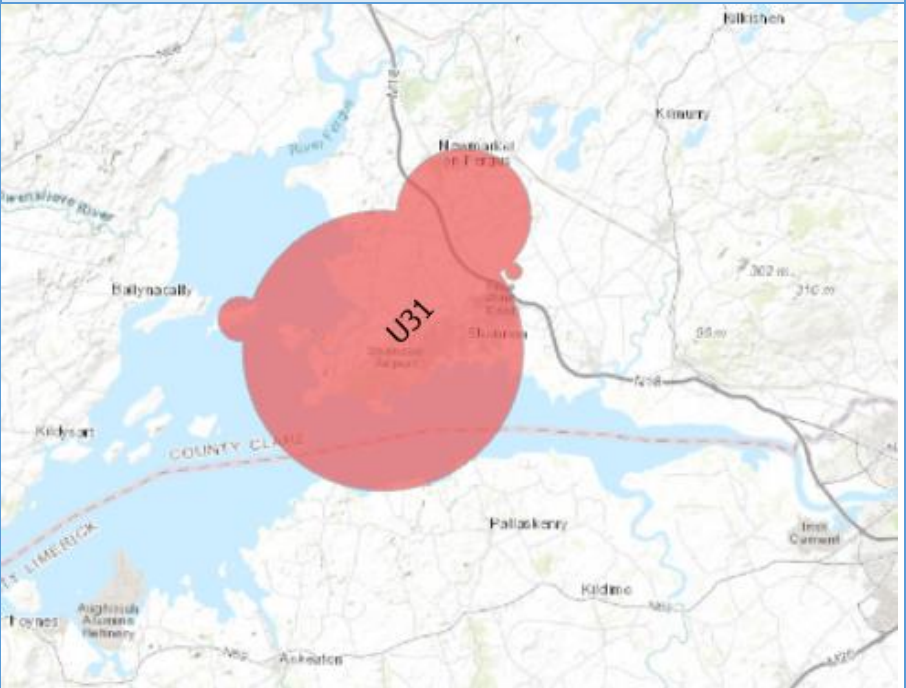
U17	See Section ENR 5.3.1 'Other activities of a dangerous nature' of the aeronautical information publication (AIP)	 <p>A map showing the geographical area for UAS zone U17. A large red circle is centered over the area around Glasnevin and the River Dodder. The map includes labels for 'Curraghboy', 'Glasnevin', 'R202', 'R200', 'R144', and 'A14'.</p>
N.B. REFERENCE ONLY, NOT TO BE USED FOR NAVIGATION!		
U18	See Section ENR 5.3.1 'Other activities of a dangerous nature' of the aeronautical information publication (AIP)	 <p>A detailed map of Dublin showing the geographical area for UAS zone U18. A large red circle is centered over the city center, covering areas like Crumlin, Ballybough, and the River Liffey. The map includes numerous street names and landmarks such as 'Dublin Industrial Estate', 'Smithfield', 'Temple Bar', and 'DUBLIN'.</p>
N.B. REFERENCE ONLY, NOT TO BE USED FOR NAVIGATION!		

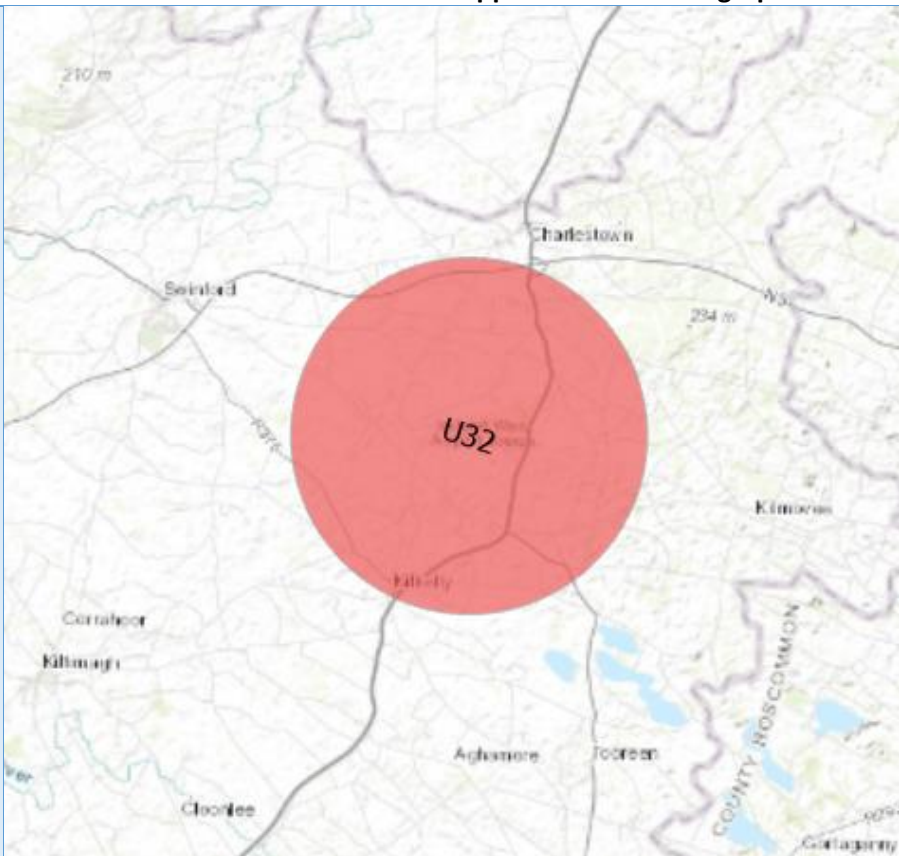

U19	See Section ENR 5.3.1 'Other activities of a dangerous nature' of the aeronautical information publication (AIP)	 <p>A map of the U19 UAS Geographical Zone, which is a red-shaded rectangular area in the center of the map. The map shows the area around Harold's Cross and Rathmines in Dublin, with various roads and landmarks labeled. The zone is bounded by the R114 and R115 roads.</p> <p>N.B. REFERENCE ONLY, NOT TO BE USED FOR NAVIGATION!</p>
U21	See Section ENR 5.3.1 'Other activities of a dangerous nature' of the aeronautical information publication (AIP)	 <p>A map of the U21 UAS Geographical Zone, which is a red-shaded semi-circular area in the center of the map. The map shows the area around Harold's Cross and Rathmines in Dublin, with various roads and landmarks labeled. The zone is bounded by the R114 and R115 roads.</p> <p>N.B. REFERENCE ONLY, NOT TO BE USED FOR NAVIGATION!</p>

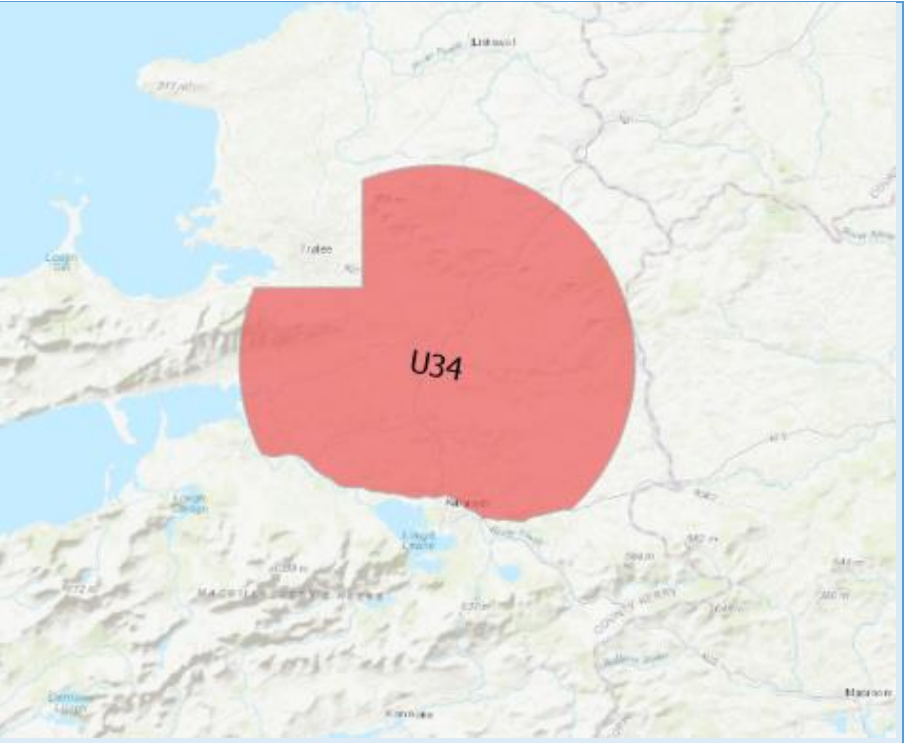
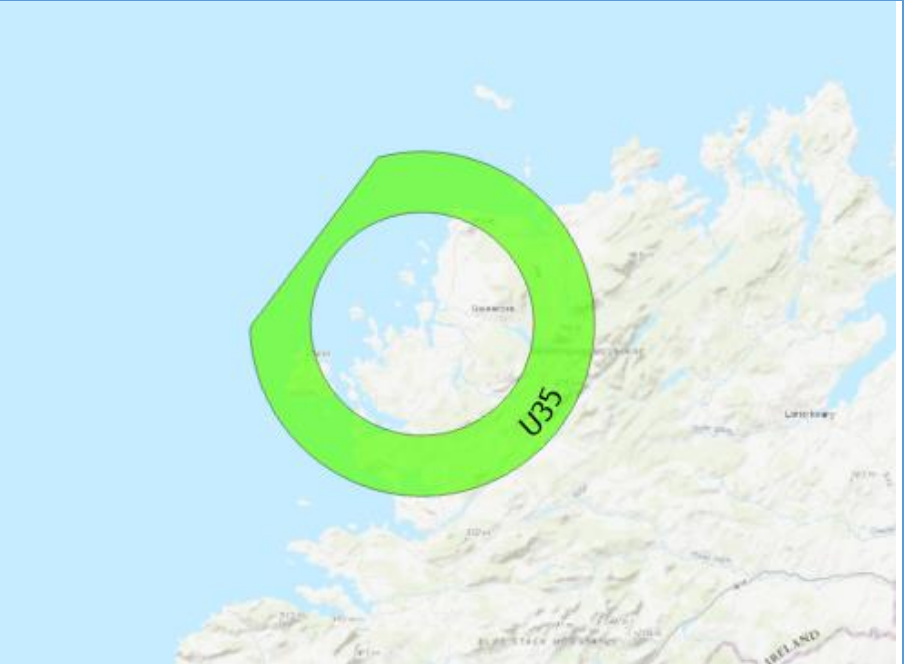
Appendix 1: UAS Geographical Zones



<p>U23</p>	<p>See Section ENR 5.3.1 ‘Other activities of a dangerous nature’ of the aeronautical information publication (AIP)</p>	 <p>N.B. REFERENCE ONLY, NOT TO BE USED FOR NAVIGATION!</p>
<p>U26</p>	<p>See Section ENR 5.3.1 ‘Other activities of a dangerous nature’ of the aeronautical information publication (AIP)</p>	 <p>N.B. REFERENCE ONLY, NOT TO BE USED FOR NAVIGATION!</p>

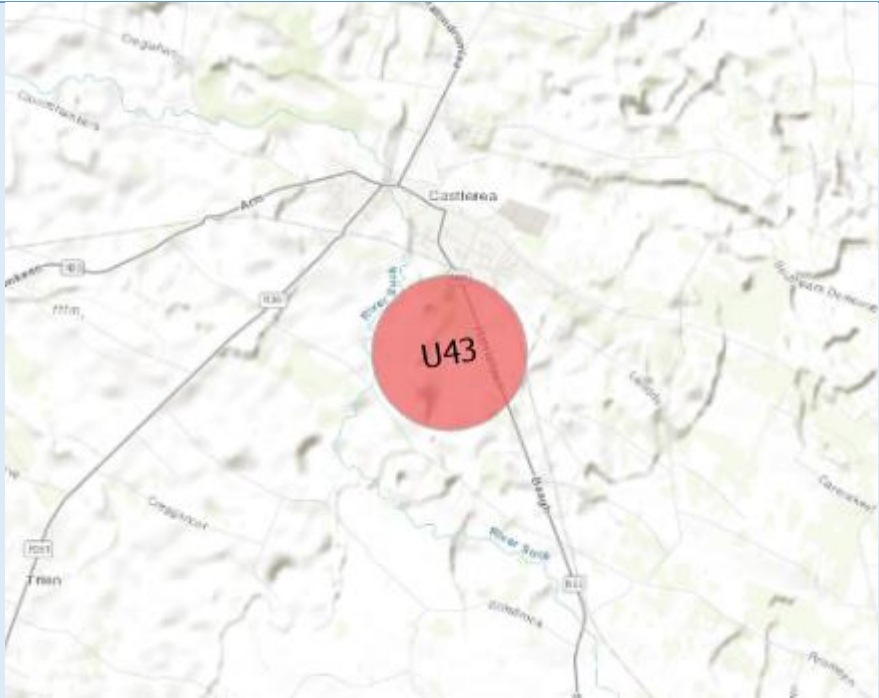
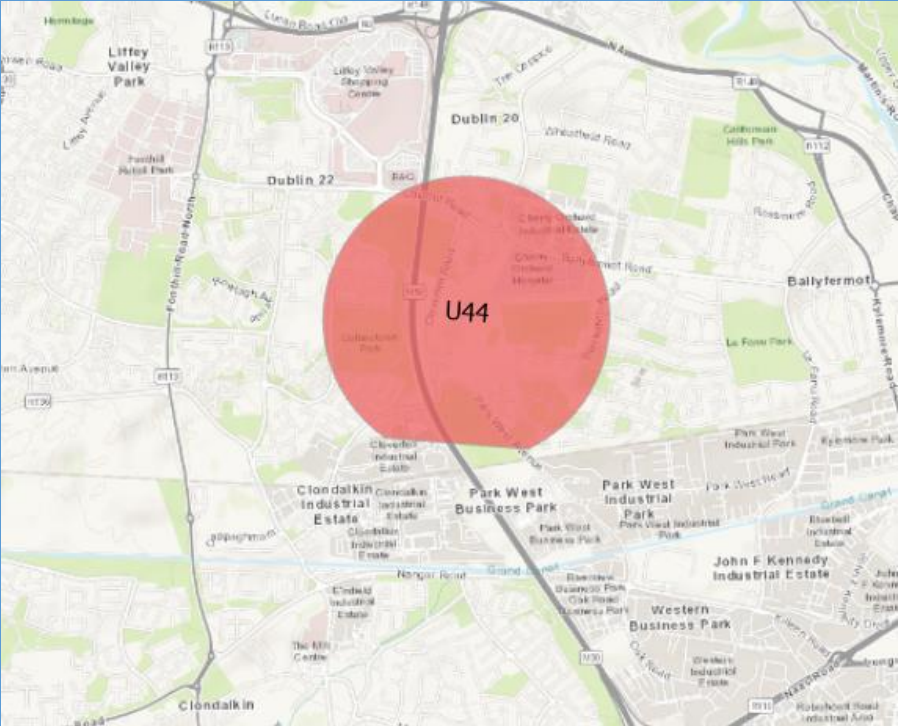
U27	See Section ENR 5.3.1 'Other activities of a dangerous nature' of the aeronautical information publication (AIP)	 <p>A map of the Dublin region showing the U27 UAS Geographical Zone. The zone is a large, irregular red-shaded area covering the central and eastern parts of the city, including areas around the airport and the city center. The map includes labels for various locations like County Meath, County Dublin, and the River Liffey.</p>
N.B. REFERENCE ONLY, NOT TO BE USED FOR NAVIGATION!		
U28	See Section ENR 5.3.1 'Other activities of a dangerous nature' of the aeronautical information publication (AIP)	 <p>A map of the Dublin region showing the U28 UAS Geographical Zone. The zone is a large, irregular yellow-shaded area covering the central and eastern parts of the city, including areas around the airport and the city center. The map includes labels for various locations like County Meath, County Dublin, and the River Liffey.</p>
N.B. REFERENCE ONLY, NOT TO BE USED FOR NAVIGATION!		

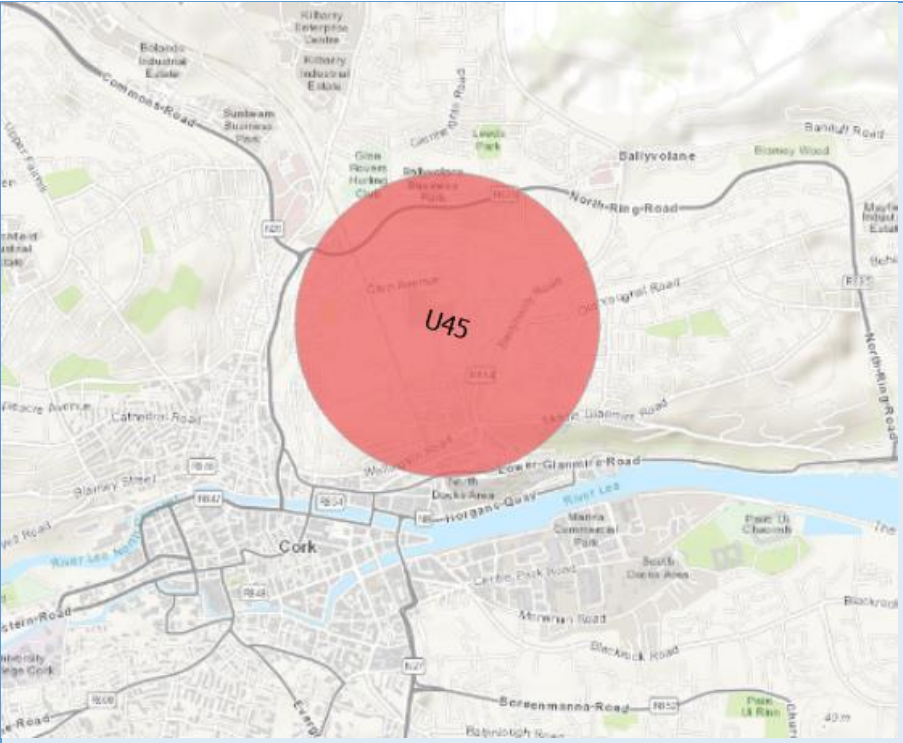

U29	See Section ENR 5.3.1 'Other activities of a dangerous nature' of the aeronautical information publication (AIP)	 <p>A map of the Dublin region showing a large, irregular green shaded area labeled 'U29'. The area covers a significant portion of the city and extends towards the coast. Key locations like Dublin, Naas, and Keshistor are visible. The map is overlaid on a standard topographic map showing roads, rivers, and elevation.</p>
N.B. REFERENCE ONLY, NOT TO BE USED FOR NAVIGATION!		
U31	See Section ENR 5.3.1 'Other activities of a dangerous nature' of the aeronautical information publication (AIP)	 <p>A map of the Limerick region showing a large, irregular red shaded area labeled 'U31'. The area is centered around the city of Limerick and extends into the surrounding countryside. Key locations like Ballynacally, Kildimo, and Fallowfield are visible. The map is overlaid on a standard topographic map showing roads, rivers, and elevation.</p>
N.B. REFERENCE ONLY, NOT TO BE USED FOR NAVIGATION!		

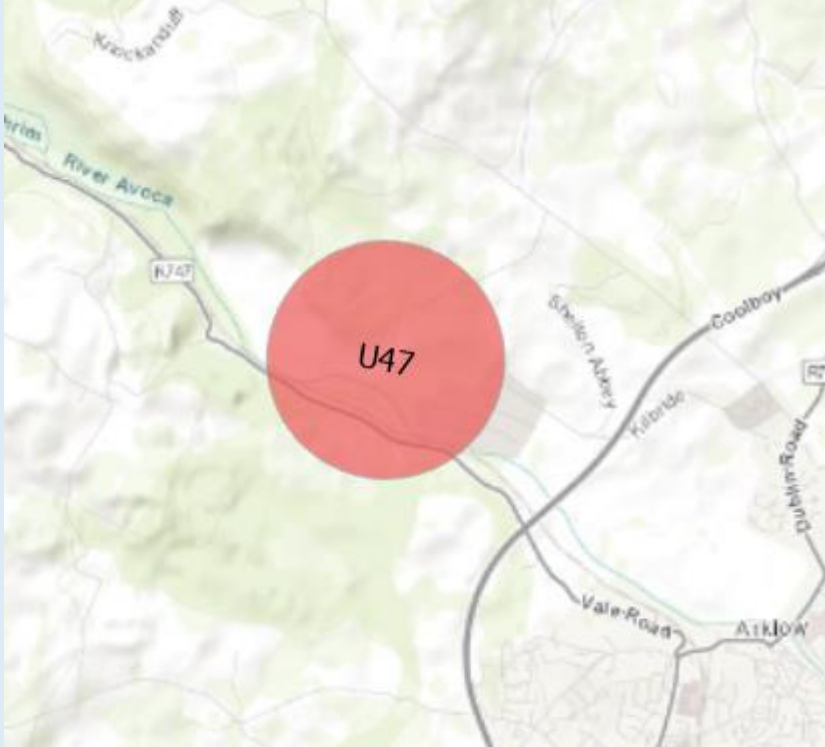
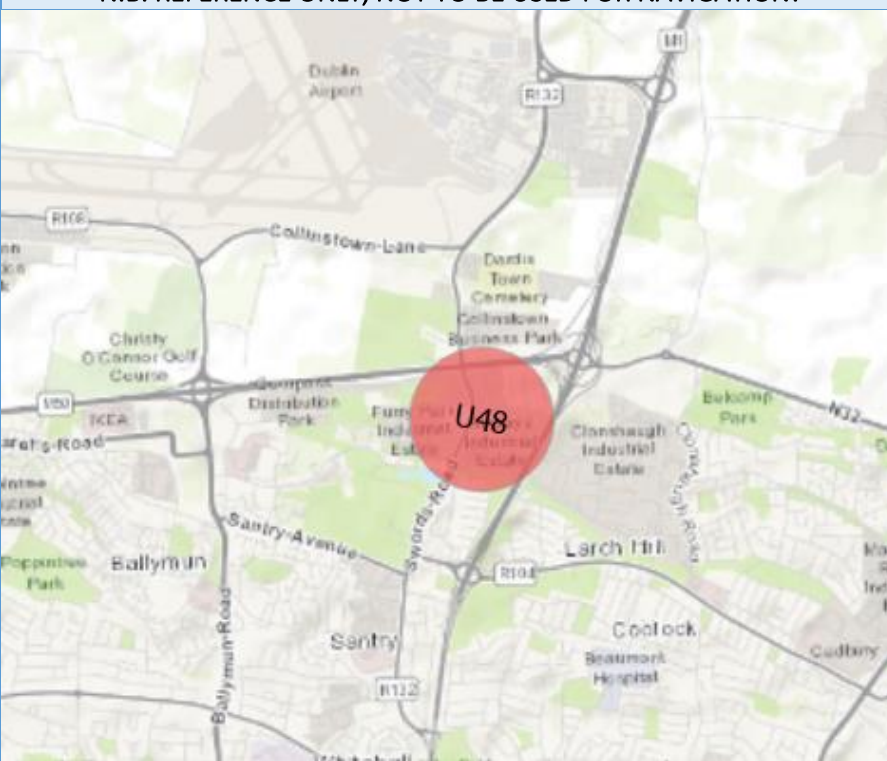
U32	See Section ENR 5.3.1 ‘Other activities of a dangerous nature’ of the aeronautical information publication (AIP)	 <p>N.B. REFERENCE ONLY, NOT TO BE USED FOR NAVIGATION!</p>
U33	See Section ENR 5.3.1 ‘Other activities of a dangerous nature’ of the aeronautical information publication (AIP)	 <p>N.B. REFERENCE ONLY, NOT TO BE USED FOR NAVIGATION!</p>

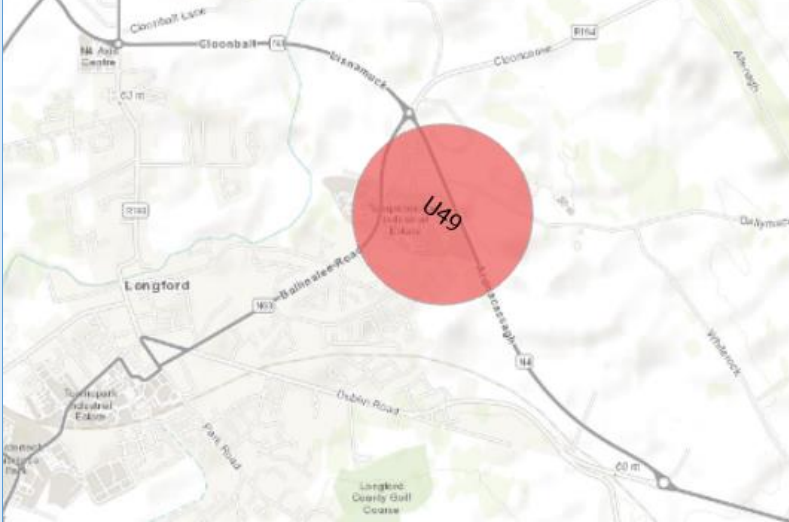

U34	See Section ENR 5.3.1 'Other activities of a dangerous nature' of the aeronautical information publication (AIP)	 <p>A map of the region around Dublin, Ireland, showing a large red shaded area labeled 'U34'. The area covers a significant portion of the Dublin region, extending from the city center towards the north and east. The map includes labels for various locations such as Dublin, Kesh, and Keshbeg.</p>
N.B. REFERENCE ONLY, NOT TO BE USED FOR NAVIGATION!		
U35	See Section ENR 5.3.1 'Other activities of a dangerous nature' of the aeronautical information publication (AIP)	 <p>A map of the region around Dublin, Ireland, showing a green shaded area labeled 'U35'. The area is a ring-shaped zone surrounding the city of Dublin. The map includes labels for various locations such as Dublin, Kesh, and Keshbeg.</p>
N.B. REFERENCE ONLY, NOT TO BE USED FOR NAVIGATION!		

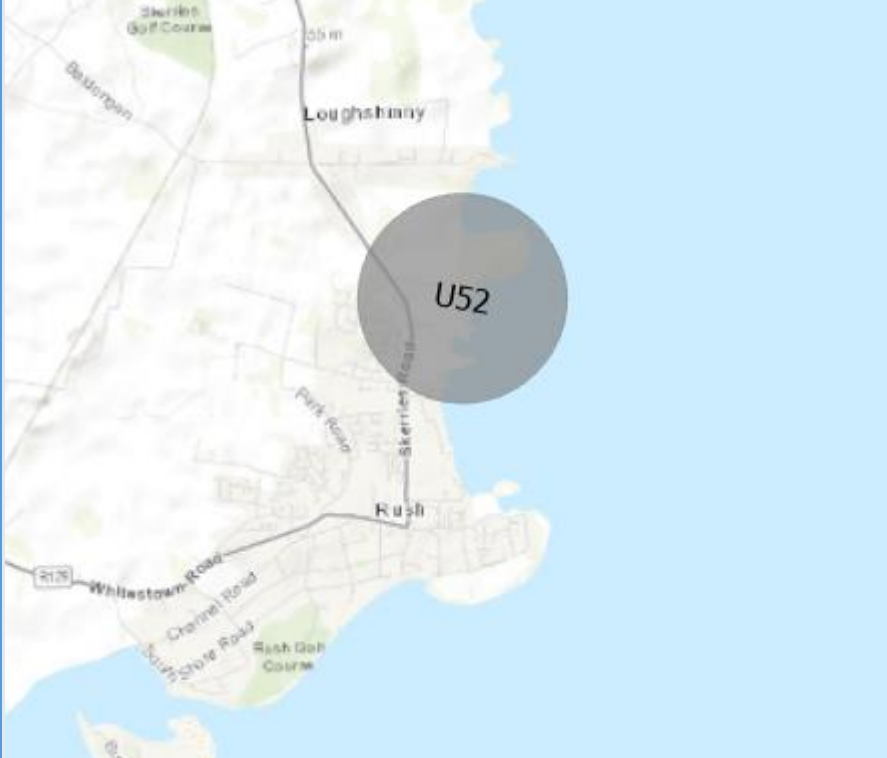
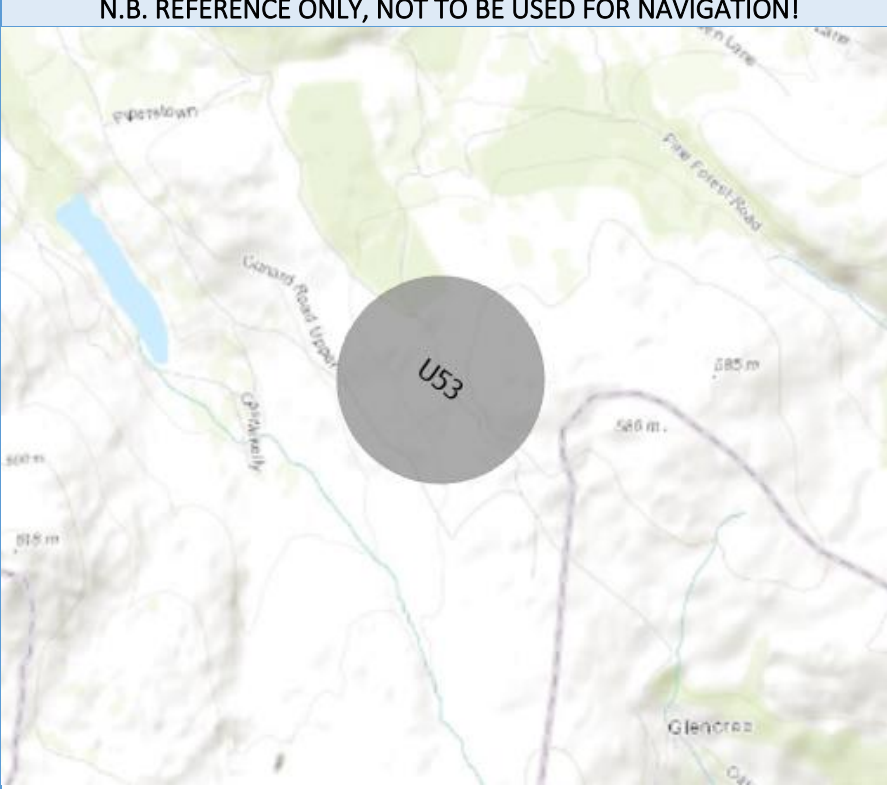
U36	See Section ENR 5.3.1 'Other activities of a dangerous nature' of the aeronautical information publication (AIP)	 <p>N.B. REFERENCE ONLY, NOT TO BE USED FOR NAVIGATION!</p>
U42	See Section ENR 5.3.1 'Other activities of a dangerous nature' of the aeronautical information publication (AIP)	 <p>N.B. REFERENCE ONLY, NOT TO BE USED FOR NAVIGATION!</p>

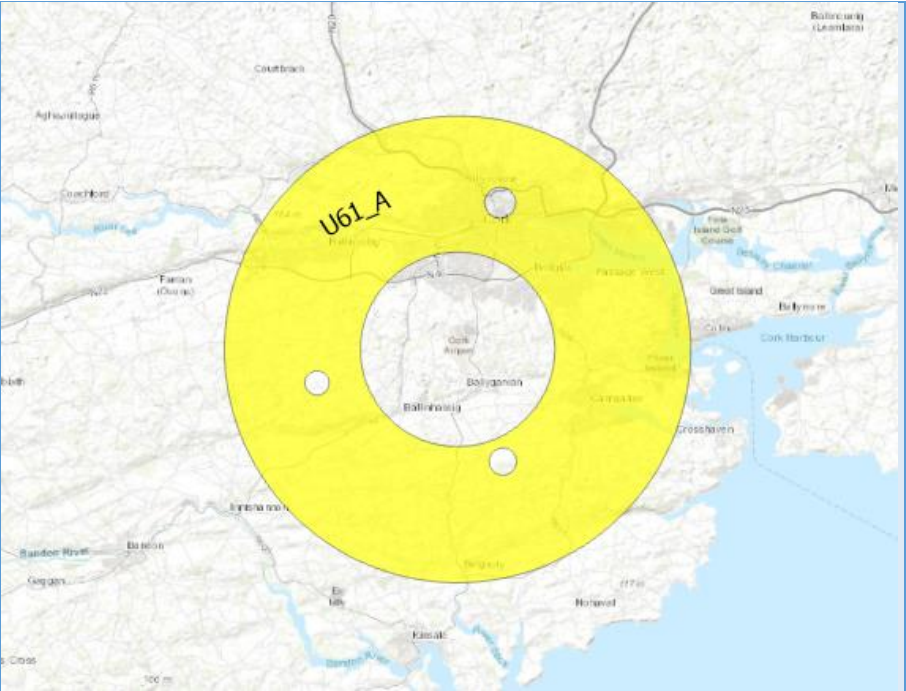
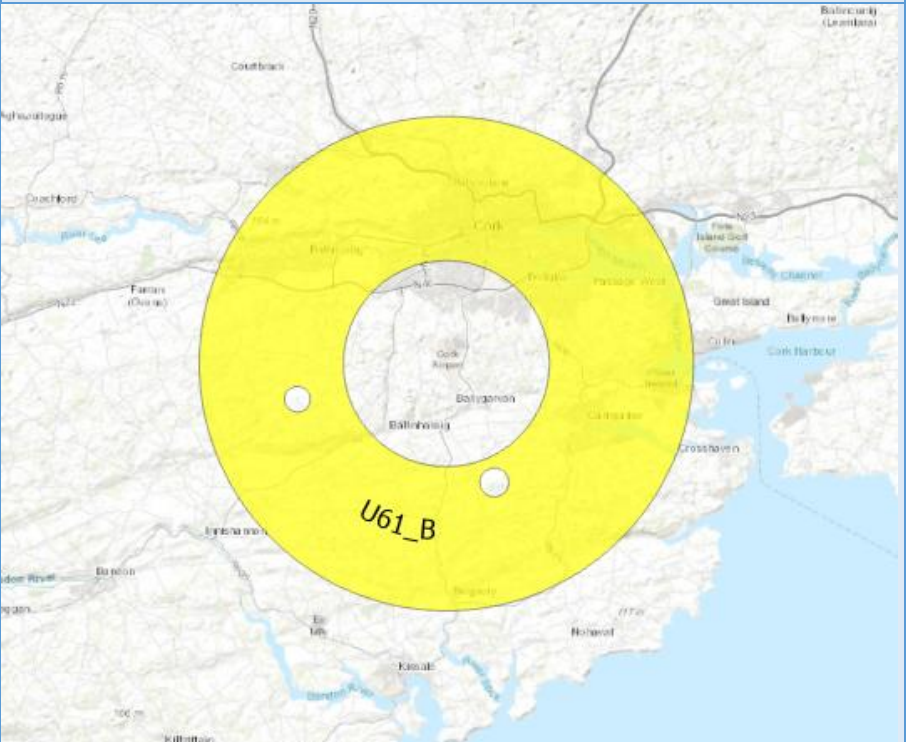
U43	See Section ENR 5.3.1 'Other activities of a dangerous nature' of the aeronautical information publication (AIP)	 <p>A map showing the geographical area for UAS zone U43. A large red circle labeled 'U43' is centered over the River Liffey in Dublin. The map includes surrounding areas like Castleknock, Ballynascorney, and various roads and landmarks.</p>
N.B. REFERENCE ONLY, NOT TO BE USED FOR NAVIGATION!		
U44	See Section ENR 5.3.1 'Other activities of a dangerous nature' of the aeronautical information publication (AIP)	 <p>A map showing the geographical area for UAS zone U44. A large red circle labeled 'U44' is centered over the Dublin 22 area, covering parts of Clonsilla, Clonsilla Industrial Estate, and surrounding areas. The map includes various landmarks, roads, and industrial parks.</p>
N.B. REFERENCE ONLY, NOT TO BE USED FOR NAVIGATION!		

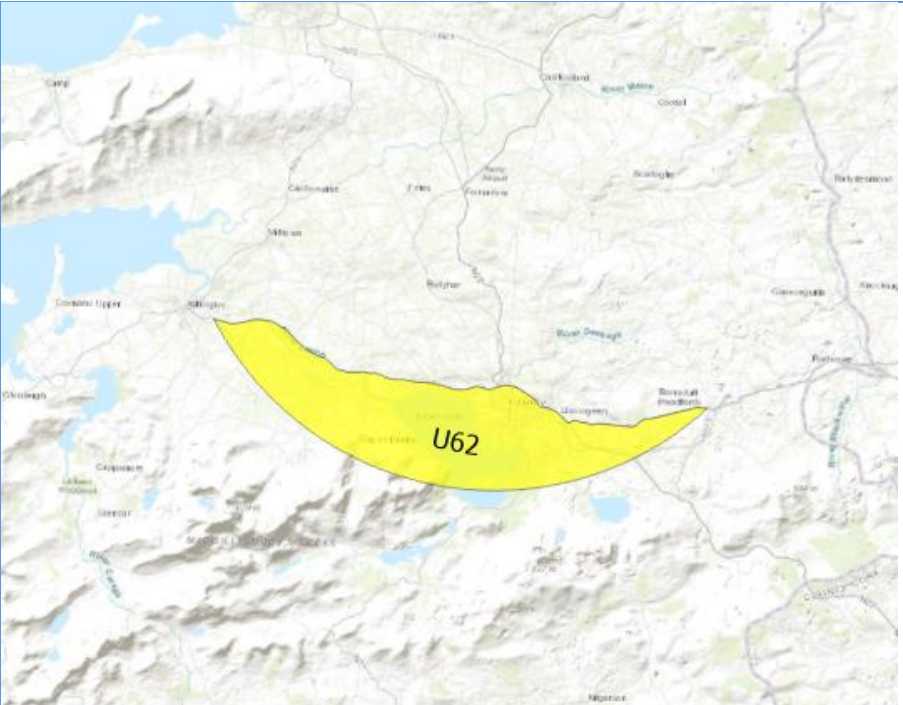
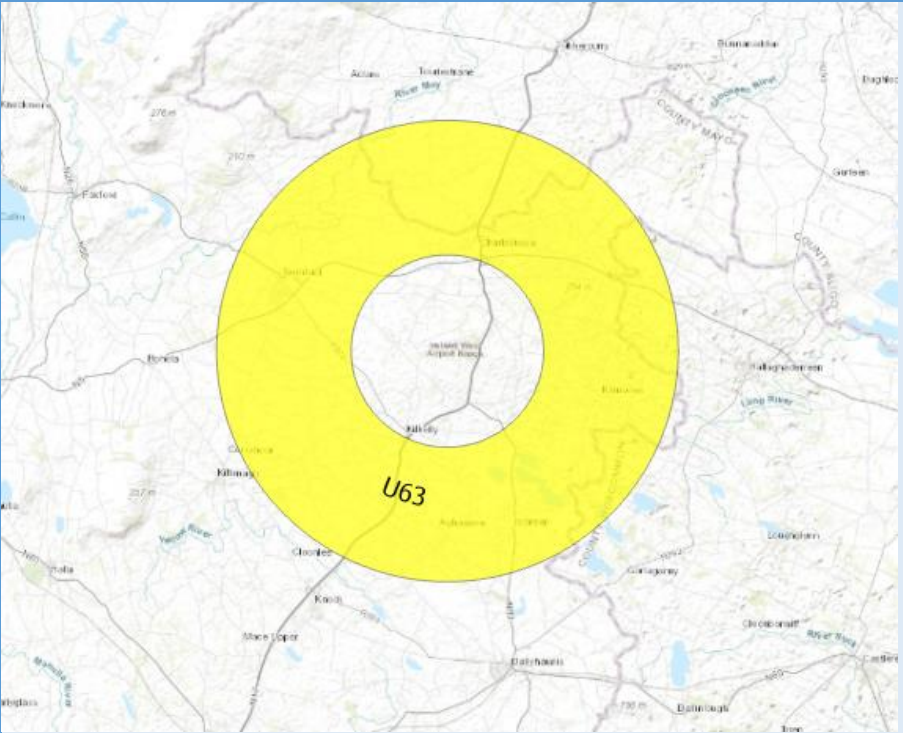
U45	See Section ENR 5.3.1 'Other activities of a dangerous nature' of the aeronautical information publication (AIP)	 <p>A detailed map of Cork city, Ireland, with a large red circle labeled 'U45' centered over the city center. The map shows various roads, including the North Ring Road, and landmarks like the River Lee. The red circle covers a significant portion of the urban area.</p> <p>N.B. REFERENCE ONLY, NOT TO BE USED FOR NAVIGATION!</p>
U46	See Section ENR 5.3.1 'Other activities of a dangerous nature' of the aeronautical information publication (AIP)	 <p>A map of the area around Tralee, Ireland, with a large red circle labeled 'U46' centered over the town. The map shows the coastline, the town of Tralee, and surrounding roads. The red circle covers the town and extends into the surrounding countryside.</p> <p>N.B. REFERENCE ONLY, NOT TO BE USED FOR NAVIGATION!</p>

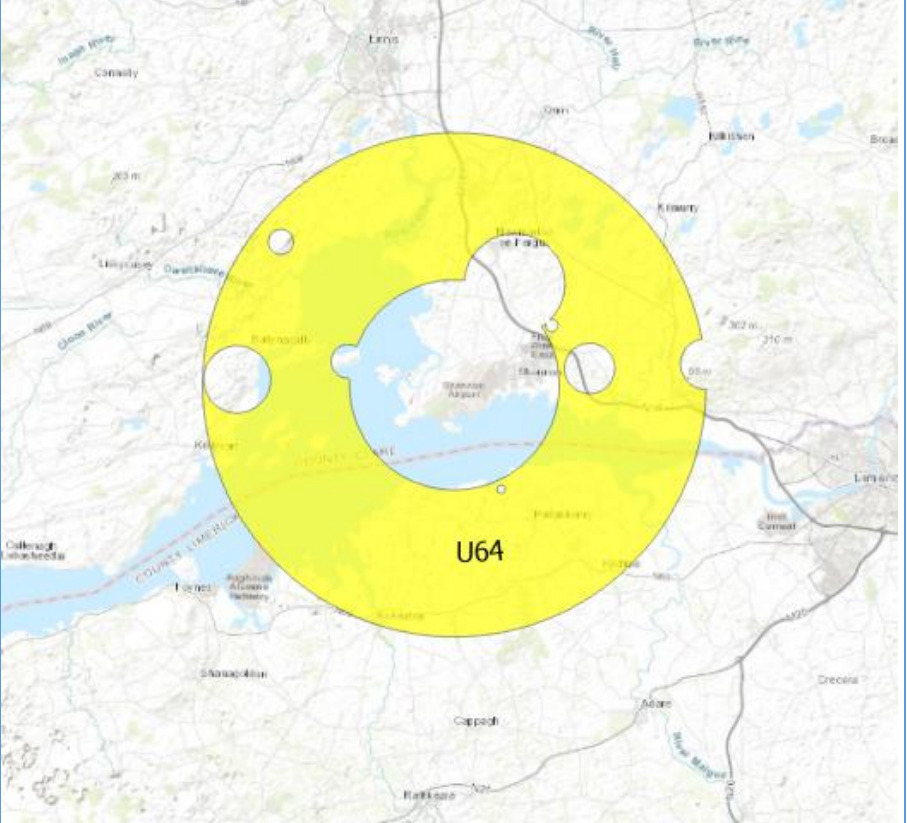
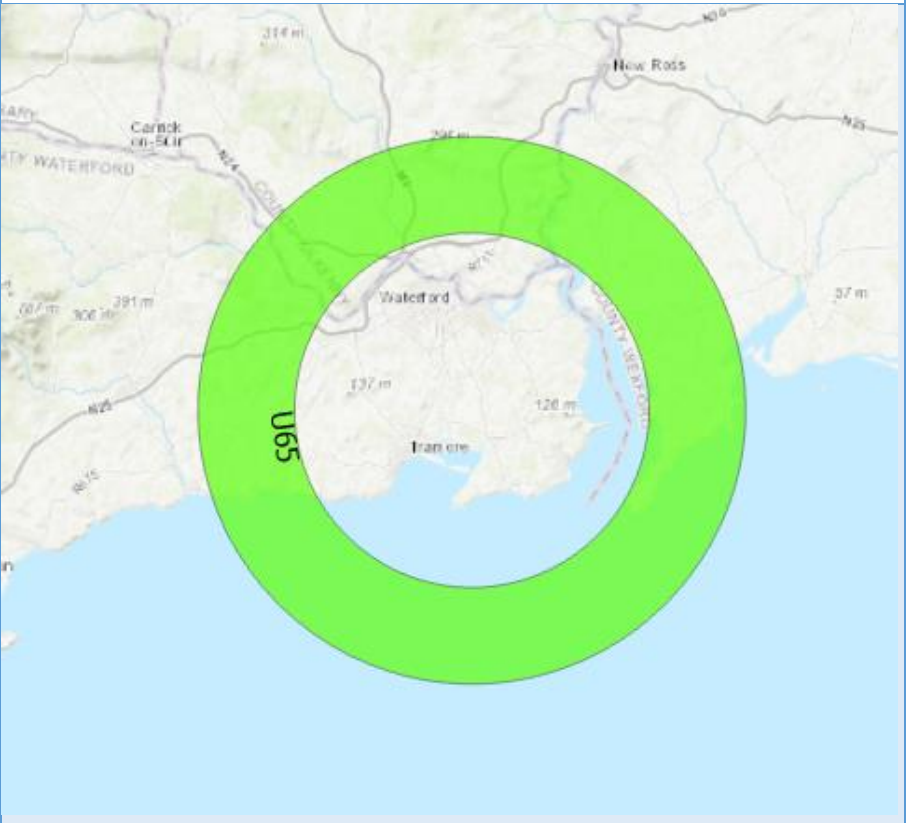
<p>U47</p>	<p>See Section ENR 5.3.1 ‘Other activities of a dangerous nature’ of the aeronautical information publication (AIP)</p>	 <p>A map showing the U47 area, which is a red circle. The map includes labels for 'River Avoca', 'R747', 'Shannon Abbey', 'Kilbride', 'Coolboy', 'Vale Road', and 'Arklow'. The red circle is labeled 'U47'.</p> <p>N.B. REFERENCE ONLY, NOT TO BE USED FOR NAVIGATION!</p>
<p>U48</p>	<p>See Section ENR 5.3.1 ‘Other activities of a dangerous nature’ of the aeronautical information publication (AIP)</p>	 <p>A map showing the U48 area, which is a red circle. The map includes labels for 'Dublin Airport', 'R132', 'M1', 'Collinstown Lane', 'Dundia Town Cemetery', 'Collinstown Business Park', 'Christy O'Connor Golf Course', 'Glenpark Distribution Park', 'Furnace Industrial Estate', 'Clonsilla Industrial Estate', 'Ballymun', 'Sentry', 'Coolock Beaumont Hospital', 'Cudding', 'Larch Hill', 'Swords Road', 'Santry Avenue', 'Ballymain Road', 'R104', 'R106', 'R108', 'R112', 'R114', 'R116', 'R118', 'R120', 'R122', 'R124', 'R126', 'R128', 'R130', 'R132', 'R134', 'R136', 'R138', 'R140', 'R142', 'R144', 'R146', 'R148', 'R150', 'R152', 'R154', 'R156', 'R158', 'R160', 'R162', 'R164', 'R166', 'R168', 'R170', 'R172', 'R174', 'R176', 'R178', 'R180', 'R182', 'R184', 'R186', 'R188', 'R190', 'R192', 'R194', 'R196', 'R198', 'R200', 'R202', 'R204', 'R206', 'R208', 'R210', 'R212', 'R214', 'R216', 'R218', 'R220', 'R222', 'R224', 'R226', 'R228', 'R230', 'R232', 'R234', 'R236', 'R238', 'R240', 'R242', 'R244', 'R246', 'R248', 'R250', 'R252', 'R254', 'R256', 'R258', 'R260', 'R262', 'R264', 'R266', 'R268', 'R270', 'R272', 'R274', 'R276', 'R278', 'R280', 'R282', 'R284', 'R286', 'R288', 'R290', 'R292', 'R294', 'R296', 'R298', 'R300', 'R302', 'R304', 'R306', 'R308', 'R310', 'R312', 'R314', 'R316', 'R318', 'R320', 'R322', 'R324', 'R326', 'R328', 'R330', 'R332', 'R334', 'R336', 'R338', 'R340', 'R342', 'R344', 'R346', 'R348', 'R350', 'R352', 'R354', 'R356', 'R358', 'R360', 'R362', 'R364', 'R366', 'R368', 'R370', 'R372', 'R374', 'R376', 'R378', 'R380', 'R382', 'R384', 'R386', 'R388', 'R390', 'R392', 'R394', 'R396', 'R398', 'R400', 'R402', 'R404', 'R406', 'R408', 'R410', 'R412', 'R414', 'R416', 'R418', 'R420', 'R422', 'R424', 'R426', 'R428', 'R430', 'R432', 'R434', 'R436', 'R438', 'R440', 'R442', 'R444', 'R446', 'R448', 'R450', 'R452', 'R454', 'R456', 'R458', 'R460', 'R462', 'R464', 'R466', 'R468', 'R470', 'R472', 'R474', 'R476', 'R478', 'R480', 'R482', 'R484', 'R486', 'R488', 'R490', 'R492', 'R494', 'R496', 'R498', 'R500', 'R502', 'R504', 'R506', 'R508', 'R510', 'R512', 'R514', 'R516', 'R518', 'R520', 'R522', 'R524', 'R526', 'R528', 'R530', 'R532', 'R534', 'R536', 'R538', 'R540', 'R542', 'R544', 'R546', 'R548', 'R550', 'R552', 'R554', 'R556', 'R558', 'R560', 'R562', 'R564', 'R566', 'R568', 'R570', 'R572', 'R574', 'R576', 'R578', 'R580', 'R582', 'R584', 'R586', 'R588', 'R590', 'R592', 'R594', 'R596', 'R598', 'R600', 'R602', 'R604', 'R606', 'R608', 'R610', 'R612', 'R614', 'R616', 'R618', 'R620', 'R622', 'R624', 'R626', 'R628', 'R630', 'R632', 'R634', 'R636', 'R638', 'R640', 'R642', 'R644', 'R646', 'R648', 'R650', 'R652', 'R654', 'R656', 'R658', 'R660', 'R662', 'R664', 'R666', 'R668', 'R670', 'R672', 'R674', 'R676', 'R678', 'R680', 'R682', 'R684', 'R686', 'R688', 'R690', 'R692', 'R694', 'R696', 'R698', 'R700', 'R702', 'R704', 'R706', 'R708', 'R710', 'R712', 'R714', 'R716', 'R718', 'R720', 'R722', 'R724', 'R726', 'R728', 'R730', 'R732', 'R734', 'R736', 'R738', 'R740', 'R742', 'R744', 'R746', 'R748', 'R750', 'R752', 'R754', 'R756', 'R758', 'R760', 'R762', 'R764', 'R766', 'R768', 'R770', 'R772', 'R774', 'R776', 'R778', 'R780', 'R782', 'R784', 'R786', 'R788', 'R790', 'R792', 'R794', 'R796', 'R798', 'R800', 'R802', 'R804', 'R806', 'R808', 'R810', 'R812', 'R814', 'R816', 'R818', 'R820', 'R822', 'R824', 'R826', 'R828', 'R830', 'R832', 'R834', 'R836', 'R838', 'R840', 'R842', 'R844', 'R846', 'R848', 'R850', 'R852', 'R854', 'R856', 'R858', 'R860', 'R862', 'R864', 'R866', 'R868', 'R870', 'R872', 'R874', 'R876', 'R878', 'R880', 'R882', 'R884', 'R886', 'R888', 'R890', 'R892', 'R894', 'R896', 'R898', 'R900', 'R902', 'R904', 'R906', 'R908', 'R910', 'R912', 'R914', 'R916', 'R918', 'R920', 'R922', 'R924', 'R926', 'R928', 'R930', 'R932', 'R934', 'R936', 'R938', 'R940', 'R942', 'R944', 'R946', 'R948', 'R950', 'R952', 'R954', 'R956', 'R958', 'R960', 'R962', 'R964', 'R966', 'R968', 'R970', 'R972', 'R974', 'R976', 'R978', 'R980', 'R982', 'R984', 'R986', 'R988', 'R990', 'R992', 'R994', 'R996', 'R998', 'R1000', 'R1002', 'R1004', 'R1006', 'R1008', 'R1010', 'R1012', 'R1014', 'R1016', 'R1018', 'R1020', 'R1022', 'R1024', 'R1026', 'R1028', 'R1030', 'R1032', 'R1034', 'R1036', 'R1038', 'R1040', 'R1042', 'R1044', 'R1046', 'R1048', 'R1050', 'R1052', 'R1054', 'R1056', 'R1058', 'R1060', 'R1062', 'R1064', 'R1066', 'R1068', 'R1070', 'R1072', 'R1074', 'R1076', 'R1078', 'R1080', 'R1082', 'R1084', 'R1086', 'R1088', 'R1090', 'R1092', 'R1094', 'R1096', 'R1098', 'R1100', 'R1102', 'R1104', 'R1106', 'R1108', 'R1110', 'R1112', 'R1114', 'R1116', 'R1118', 'R1120', 'R1122', 'R1124', 'R1126', 'R1128', 'R1130', 'R1132', 'R1134', 'R1136', 'R1138', 'R1140', 'R1142', 'R1144', 'R1146', 'R1148', 'R1150', 'R1152', 'R1154', 'R1156', 'R1158', 'R1160', 'R1162', 'R1164', 'R1166', 'R1168', 'R1170', 'R1172', 'R1174', 'R1176', 'R1178', 'R1180', 'R1182', 'R1184', 'R1186', 'R1188', 'R1190', 'R1192', 'R1194', 'R1196', 'R1198', 'R1200', 'R1202', 'R1204', 'R1206', 'R1208', 'R1210', 'R1212', 'R1214', 'R1216', 'R1218', 'R1220', 'R1222', 'R1224', 'R1226', 'R1228', 'R1230', 'R1232', 'R1234', 'R1236', 'R1238', 'R1240', 'R1242', 'R1244', 'R1246', 'R1248', 'R1250', 'R1252', 'R1254', 'R1</p>

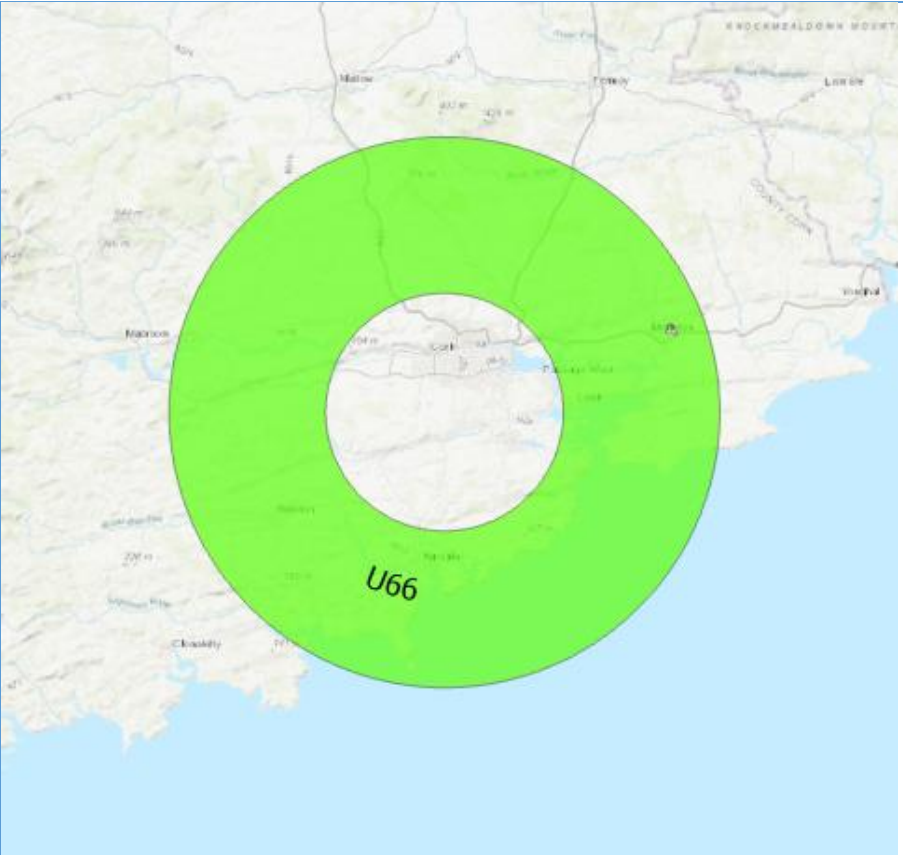
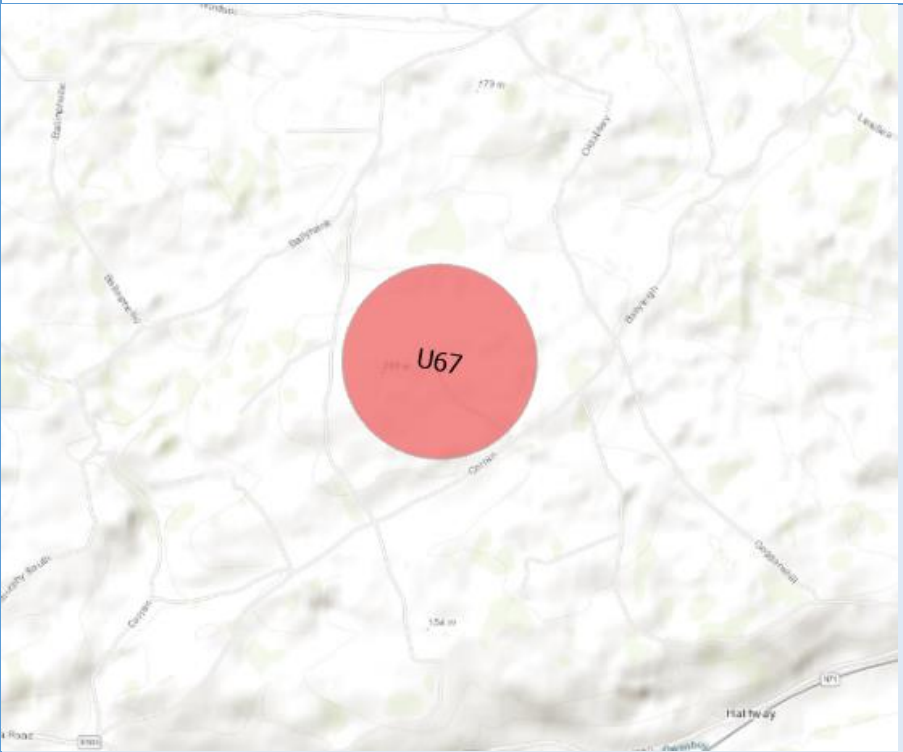
U49	See Section ENR 5.3.1 ‘Other activities of a dangerous nature’ of the aeronautical information publication (AIP)	 <p>N.B. REFERENCE ONLY, NOT TO BE USED FOR NAVIGATION!</p>
U50	See Section ENR 5.3.1 ‘Other activities of a dangerous nature’ of the aeronautical information publication (AIP)	 <p>N.B. REFERENCE ONLY, NOT TO BE USED FOR NAVIGATION!</p>

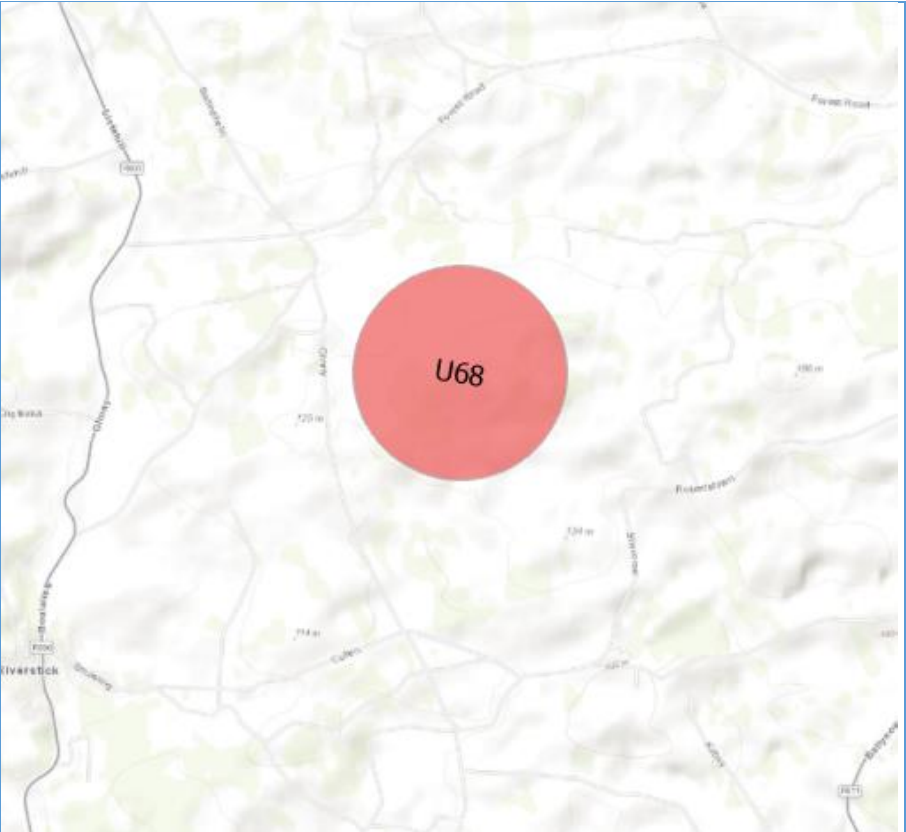

<p>U52</p>	<p>See Section ENR 5.3.1 'Other activities of a dangerous nature' of the aeronautical information publication (AIP)</p>	 <p>N.B. REFERENCE ONLY, NOT TO BE USED FOR NAVIGATION!</p>
<p>U53</p>	<p>See Section ENR 5.3.1 'Other activities of a dangerous nature' of the aeronautical information publication (AIP)</p>	 <p>N.B. REFERENCE ONLY, NOT TO BE USED FOR NAVIGATION!</p>

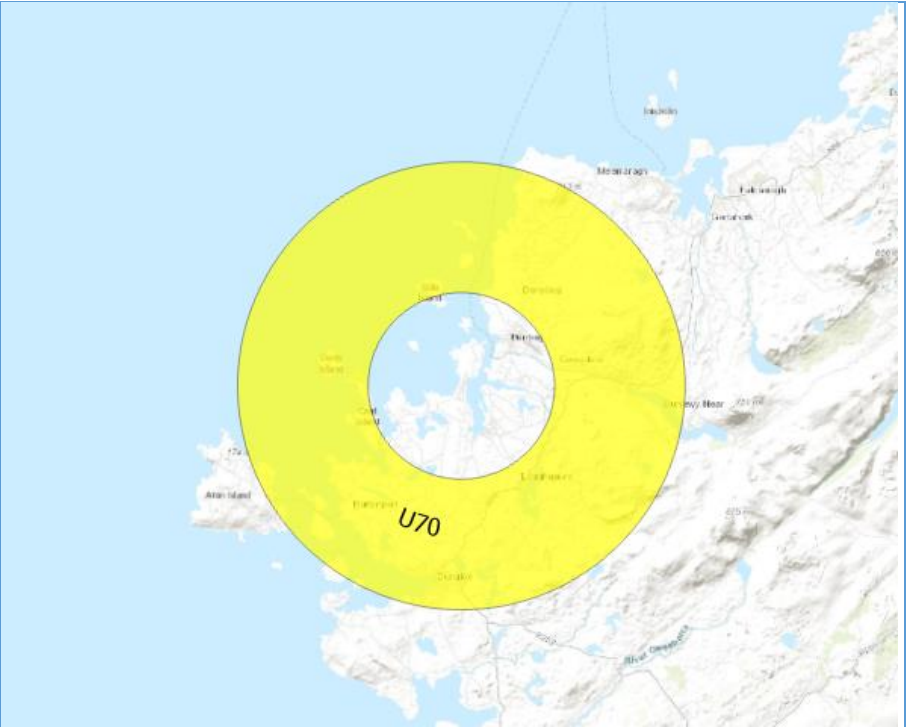
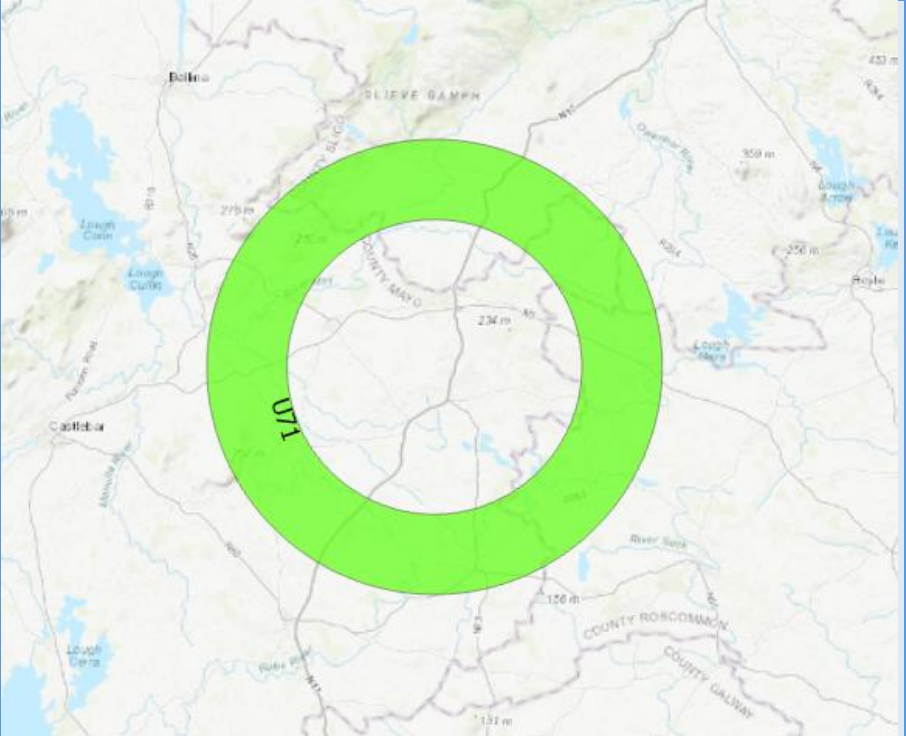
U61_A	See Section ENR 5.3.1 ‘Other activities of a dangerous nature’ of the aeronautical information publication (AIP)	 <p>N.B. REFERENCE ONLY, NOT TO BE USED FOR NAVIGATION!</p>
U61_B	See Section ENR 5.3.1 ‘Other activities of a dangerous nature’ of the aeronautical information publication (AIP)	 <p>N.B. REFERENCE ONLY, NOT TO BE USED FOR NAVIGATION!</p>

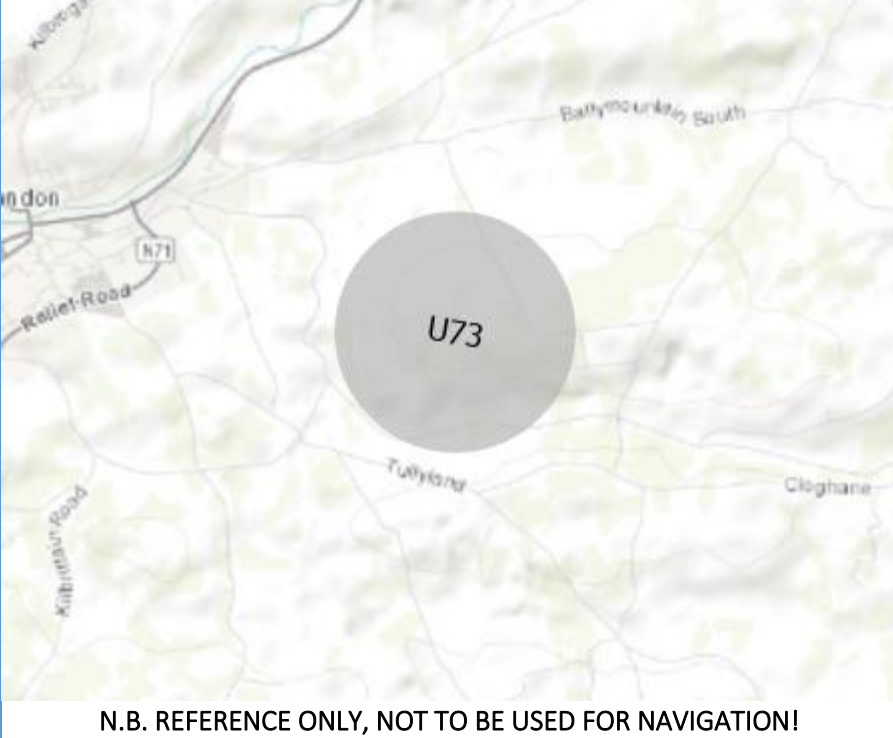
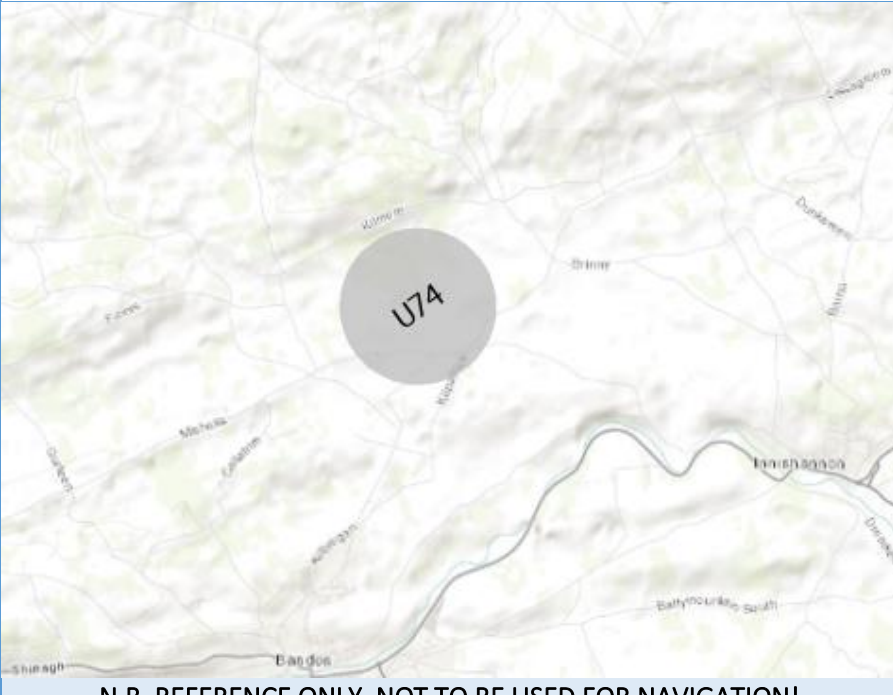
U62	See Section ENR 5.3.1 'Other activities of a dangerous nature' of the aeronautical information publication (AIP)	 <p>A map of a region in Ireland, likely County Wick, showing a yellow crescent-shaped area labeled 'U62'. The area is situated between the coast and inland features like the River Blackwater. Various towns and geographical features are labeled on the map.</p> <p>N.B. REFERENCE ONLY, NOT TO BE USED FOR NAVIGATION!</p>
U63	See Section ENR 5.3.1 'Other activities of a dangerous nature' of the aeronautical information publication (AIP)	 <p>A map of a region in Ireland, likely County Wick, showing a yellow donut-shaped area labeled 'U63'. The area is centered around a town, with a smaller white circle in the middle. The surrounding map shows various towns and geographical features.</p> <p>N.B. REFERENCE ONLY, NOT TO BE USED FOR NAVIGATION!</p>


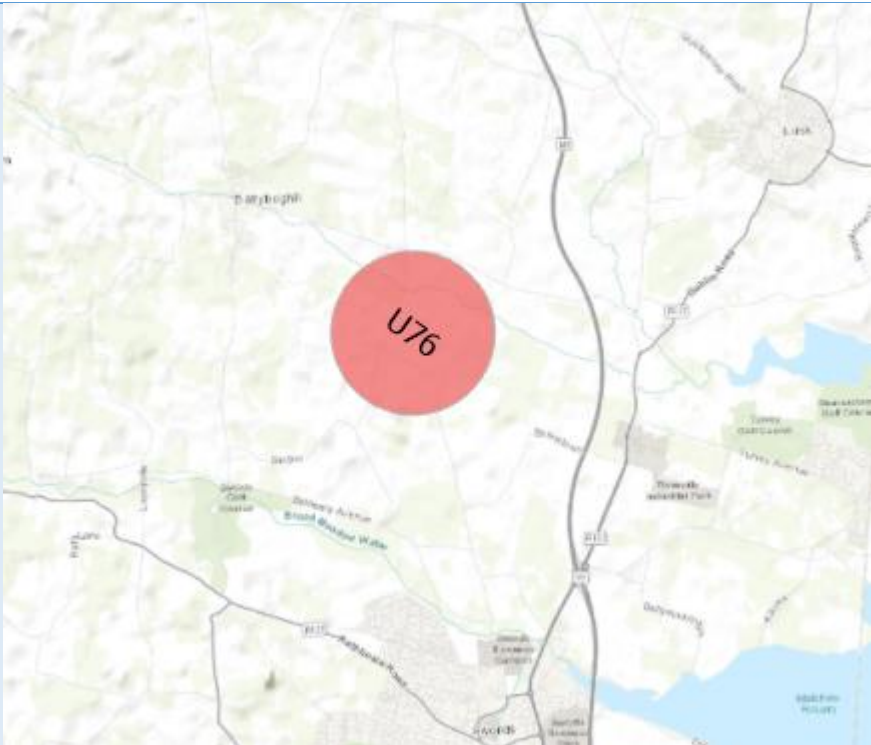
U64	See Section ENR 5.3.1 'Other activities of a dangerous nature' of the aeronautical information publication (AIP)	 <p>A map of the U64 geographical zone, which is a yellow circular area with several smaller white circular cutouts. The zone is centered over a body of water, likely a lake or reservoir, and is surrounded by land with various towns and roads. The label 'U64' is printed in black in the center of the yellow area.</p> <p>N.B. REFERENCE ONLY, NOT TO BE USED FOR NAVIGATION!</p>
U65	See Section ENR 5.3.1 'Other activities of a dangerous nature' of the aeronautical information publication (AIP)	 <p>A map of the U65 geographical zone, which is a green circular area. The zone is centered over a body of water, likely a lake or reservoir, and is surrounded by land with various towns and roads. The label 'U65' is printed in black in the center of the green area.</p> <p>N.B. REFERENCE ONLY, NOT TO BE USED FOR NAVIGATION!</p>



U66	See Section ENR 5.3.1 'Other activities of a dangerous nature' of the aeronautical information publication (AIP)	 <p>N.B. REFERENCE ONLY, NOT TO BE USED FOR NAVIGATION!</p>
U67	See Section ENR 5.3.1 'Other activities of a dangerous nature' of the aeronautical information publication (AIP)	 <p>N.B. REFERENCE ONLY, NOT TO BE USED FOR NAVIGATION!</p>


U68	See Section ENR 5.3.1 'Other activities of a dangerous nature' of the aeronautical information publication (AIP)	 <p>A topographic map showing a large red circular area labeled 'U68' in the center. The map includes various geographical features like roads, rivers, and elevation contours. The red circle is centered over a rural area with some roads and fields.</p> <p>N.B. REFERENCE ONLY, NOT TO BE USED FOR NAVIGATION!</p>
U69	See Section ENR 5.3.1 'Other activities of a dangerous nature' of the aeronautical information publication (AIP)	 <p>A map showing a large red circular area labeled 'U69' in the center. The map covers a coastal region with several islands and towns. The red circle is centered over the sea, covering parts of the coastline and several islands. Labels on the map include 'Gola Island', 'Derrybeg', 'Humbly', 'Cawdara', 'Dunlewy', 'Loughanure', 'Dungloe', 'Buntonport', 'Orrey Island', and 'Cahill Island'.</p> <p>N.B. REFERENCE ONLY, NOT TO BE USED FOR NAVIGATION!</p>

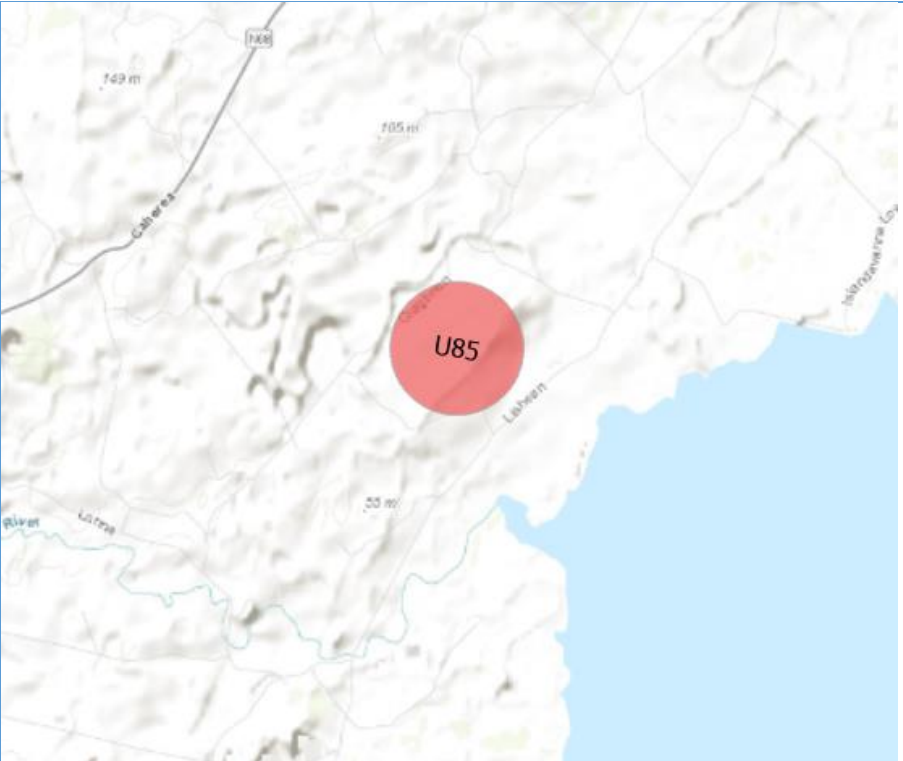
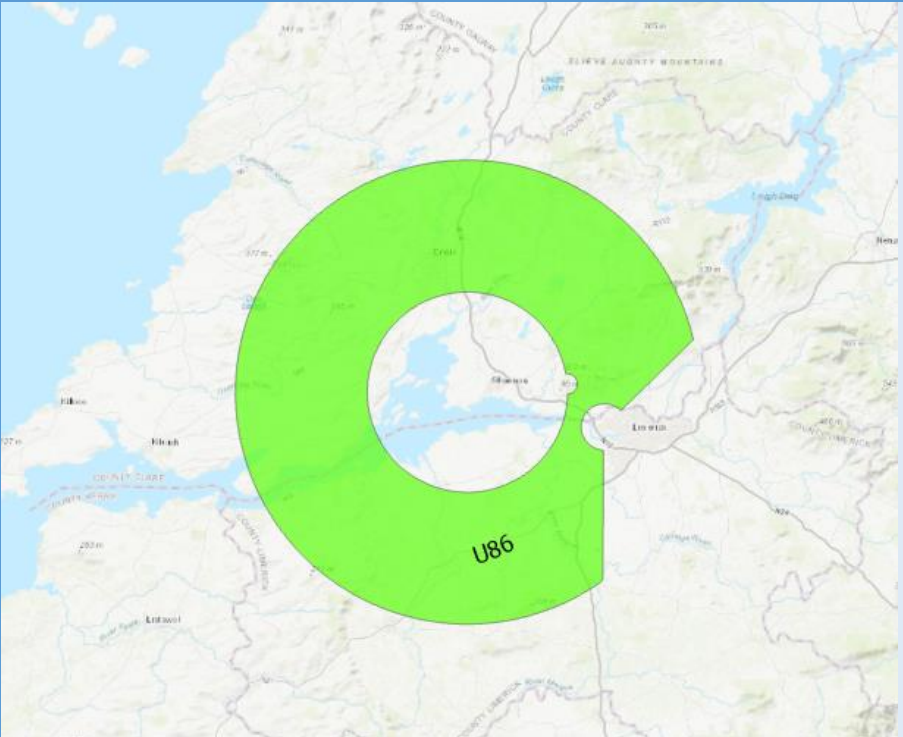
U70	See Section ENR 5.3.1 'Other activities of a dangerous nature' of the aeronautical information publication (AIP)	 <p>N.B. REFERENCE ONLY, NOT TO BE USED FOR NAVIGATION!</p>
U71	See Section ENR 5.3.1 'Other activities of a dangerous nature' of the aeronautical information publication (AIP)	 <p>N.B. REFERENCE ONLY, NOT TO BE USED FOR NAVIGATION!</p>

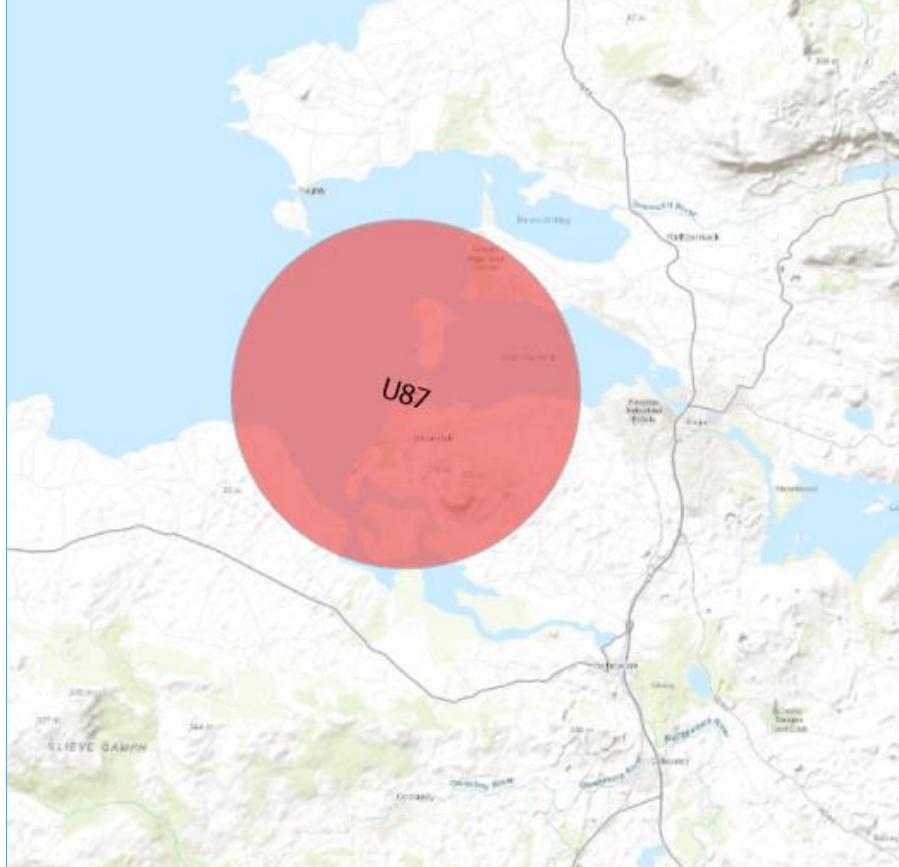
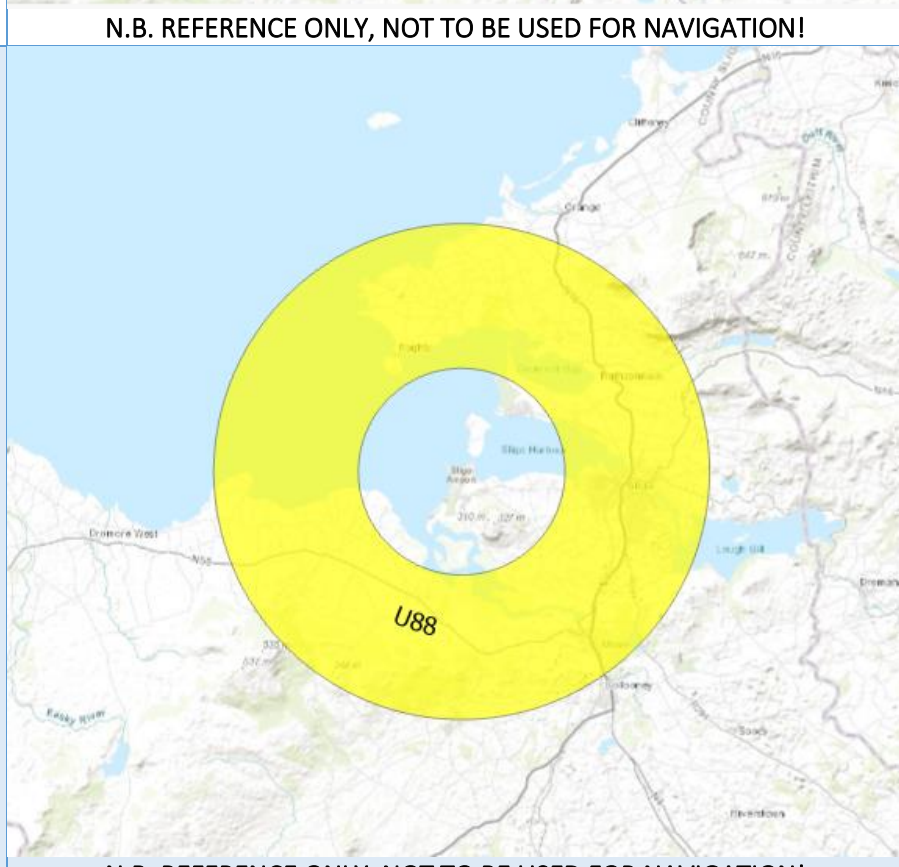
<p>U73</p>	<p>See Section ENR 5.3.1 'Other activities of a dangerous nature' of the aeronautical information publication (AIP)</p>	 <p>N.B. REFERENCE ONLY, NOT TO BE USED FOR NAVIGATION!</p>
<p>U74</p>	<p>See Section ENR 5.3.1 'Other activities of a dangerous nature' of the aeronautical information publication (AIP)</p>	 <p>N.B. REFERENCE ONLY, NOT TO BE USED FOR NAVIGATION!</p>

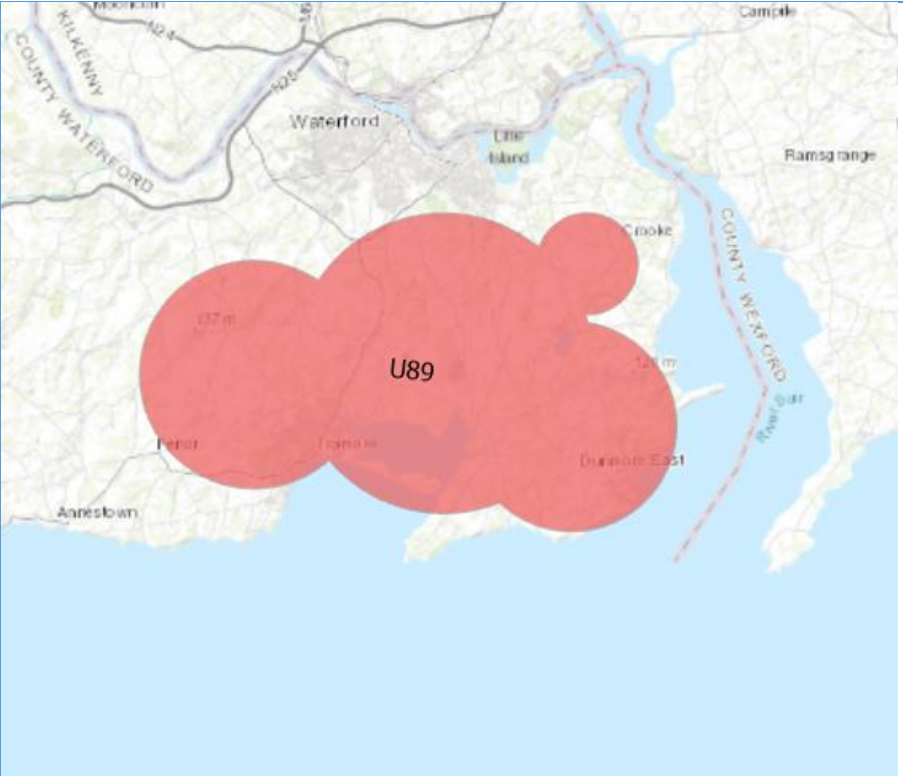
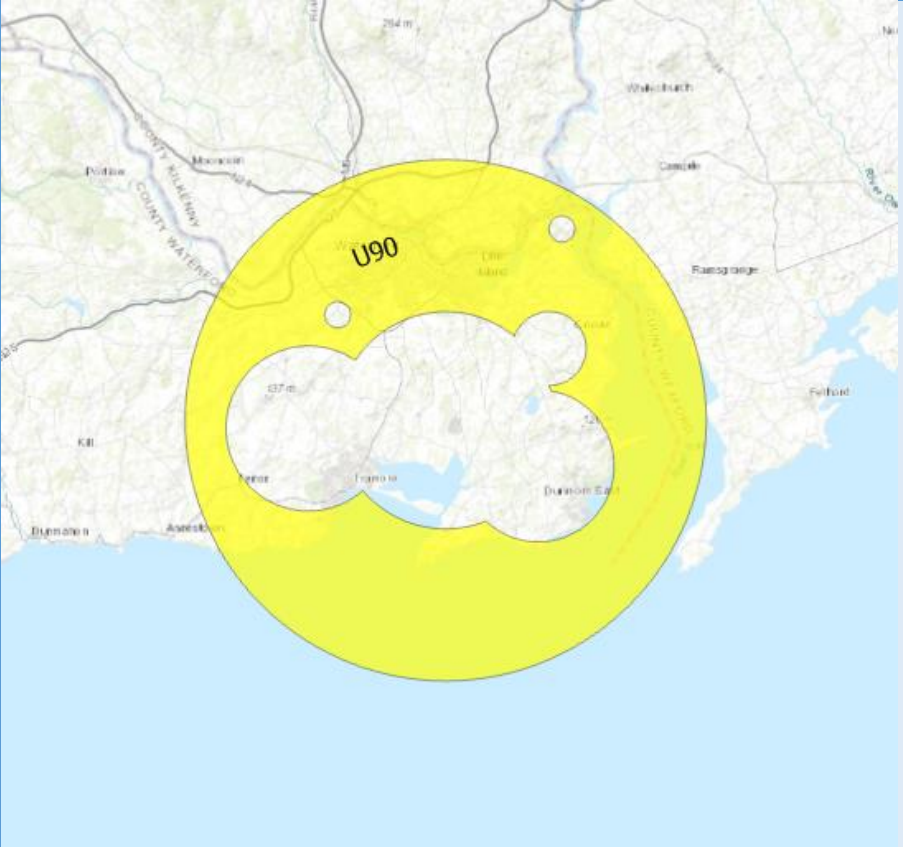
U75	See Section ENR 5.3.1 'Other activities of a dangerous nature' of the aeronautical information publication (AIP)	 <p>A map showing a coastal area with a large grey circular zone labeled 'U75' in the center. The zone is located near a body of water. A label 'Old Head of Kinsale Golf Club' is visible near the bottom of the zone. The map includes a coastline and some inland features.</p> <p>N.B. REFERENCE ONLY, NOT TO BE USED FOR NAVIGATION!</p>
U76	See Section ENR 5.3.1 'Other activities of a dangerous nature' of the aeronautical information publication (AIP)	 <p>A map showing a large red circular zone labeled 'U76' in the center. The zone is located in a rural area with roads and some buildings. The map includes a network of roads and some geographical features like hills and water bodies.</p> <p>N.B. REFERENCE ONLY, NOT TO BE USED FOR NAVIGATION!</p>
U78	See Section ENR 5.3.1 'Other activities of a dangerous nature' of the aeronautical information publication (AIP)	

		 <p>A topographic map showing a geographical area with a red circle labeled 'U78'. The circle is centered over a region with elevation contours of 302 m and 310 m. A river, labeled 'Lough Linn', flows through the area. A road, labeled 'N16', runs horizontally across the map. The map also shows some green areas representing vegetation and a blue area representing water.</p> <p>N.B. REFERENCE ONLY, NOT TO BE USED FOR NAVIGATION!</p>
U79	See Section ENR 5.3.1 'Other activities of a dangerous nature' of the aeronautical information publication (AIP)	 <p>A topographic map showing a geographical area with a red circle labeled 'U79'. The circle is centered over a region with elevation contours of 27 m. The map shows a large body of water, labeled 'Ballymartin', and a road, labeled 'Drogheda'. The map also shows some green areas representing vegetation and a blue area representing water.</p> <p>N.B. REFERENCE ONLY, NOT TO BE USED FOR NAVIGATION!</p>

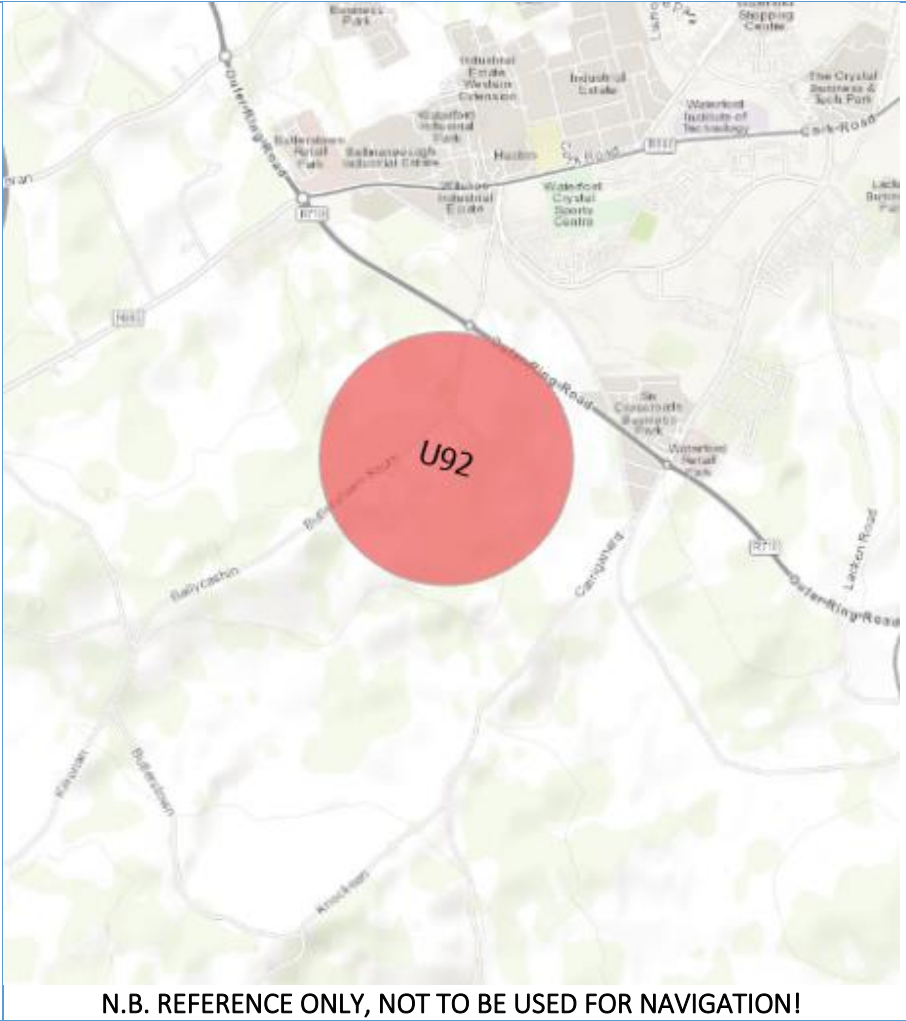
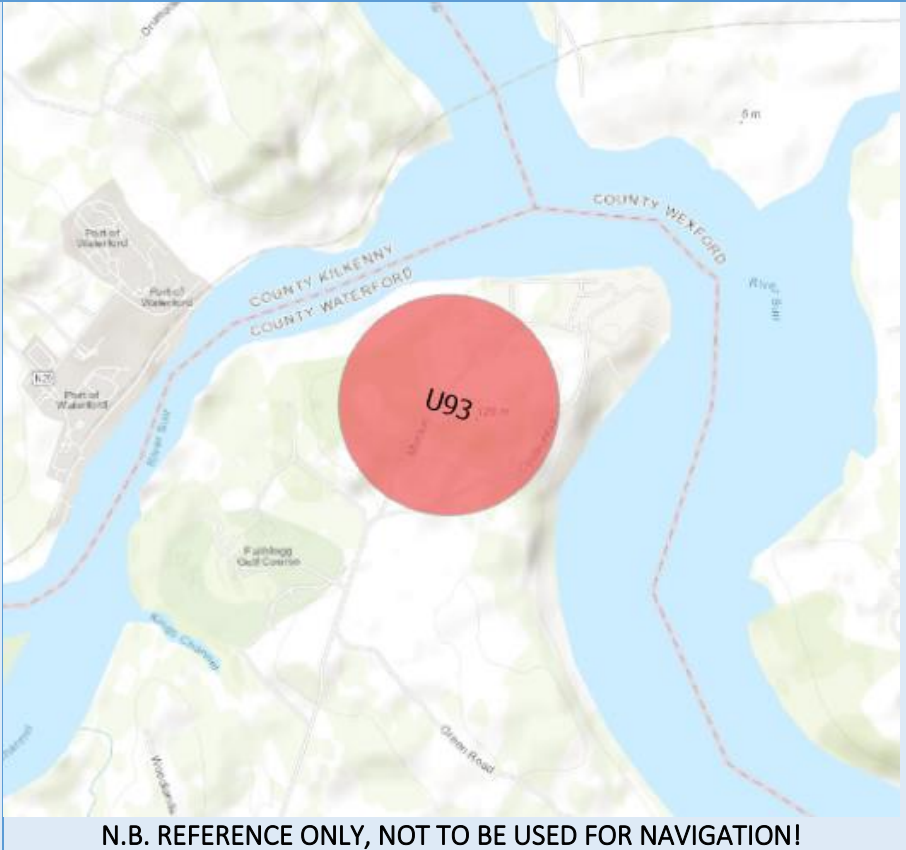
<p>U80</p>	<p>See Section ENR 5.3.1 ‘Other activities of a dangerous nature’ of the aeronautical information publication (AIP)</p>	 <p>N.B. REFERENCE ONLY, NOT TO BE USED FOR NAVIGATION!</p>
<p>U81</p>	<p>See Section ENR 5.3.1 ‘Other activities of a dangerous nature’ of the aeronautical information publication (AIP)</p>	 <p>N.B. REFERENCE ONLY, NOT TO BE USED FOR NAVIGATION!</p>

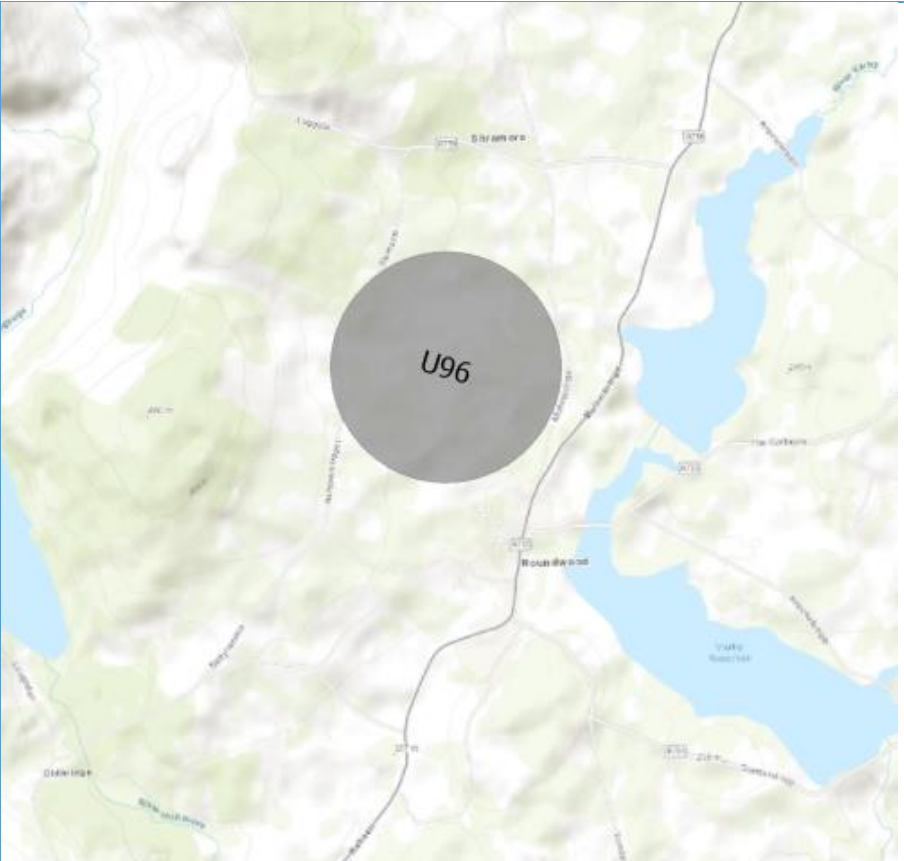
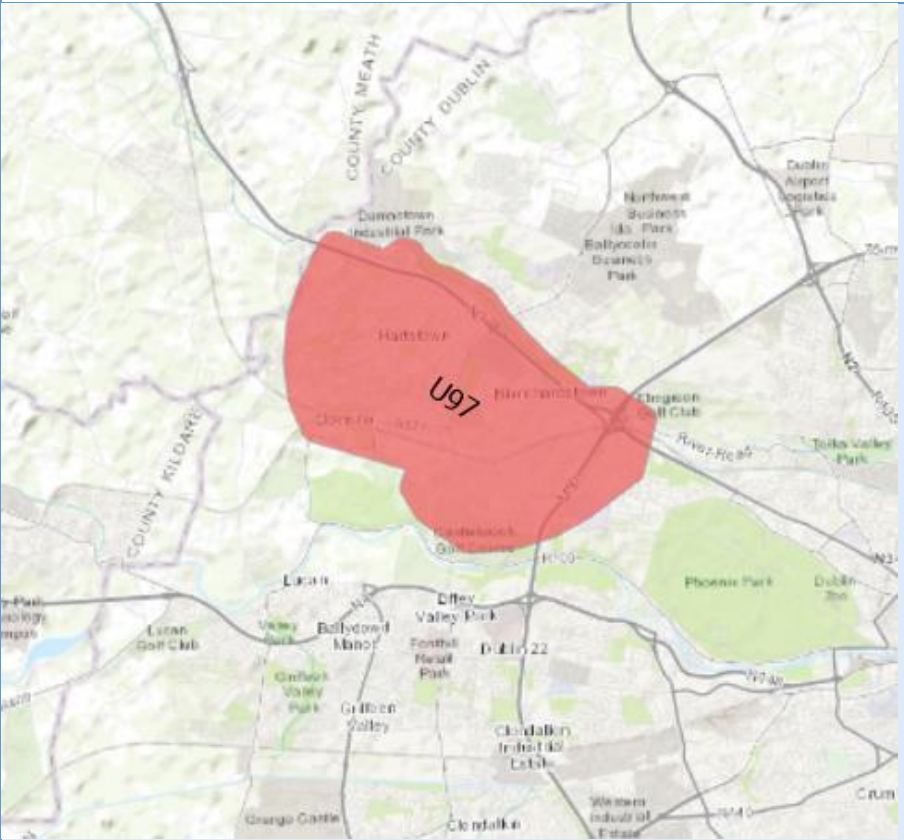
U85	See Section ENR 5.3.1 'Other activities of a dangerous nature' of the aeronautical information publication (AIP)	 <p>A topographic map of a coastal region. A red circle labeled 'U85' is centered over a hill. The map shows contour lines, a river, and a coastline. A road labeled 'N68' is visible. The text 'N.B. REFERENCE ONLY, NOT TO BE USED FOR NAVIGATION!' is at the bottom.</p>
U86	See Section ENR 5.3.1 'Other activities of a dangerous nature' of the aeronautical information publication (AIP)	 <p>A topographic map of a coastal region. A large green ring labeled 'U86' is centered over a body of water. The map shows contour lines, a river, and a coastline. The text 'N.B. REFERENCE ONLY, NOT TO BE USED FOR NAVIGATION!' is at the bottom.</p>

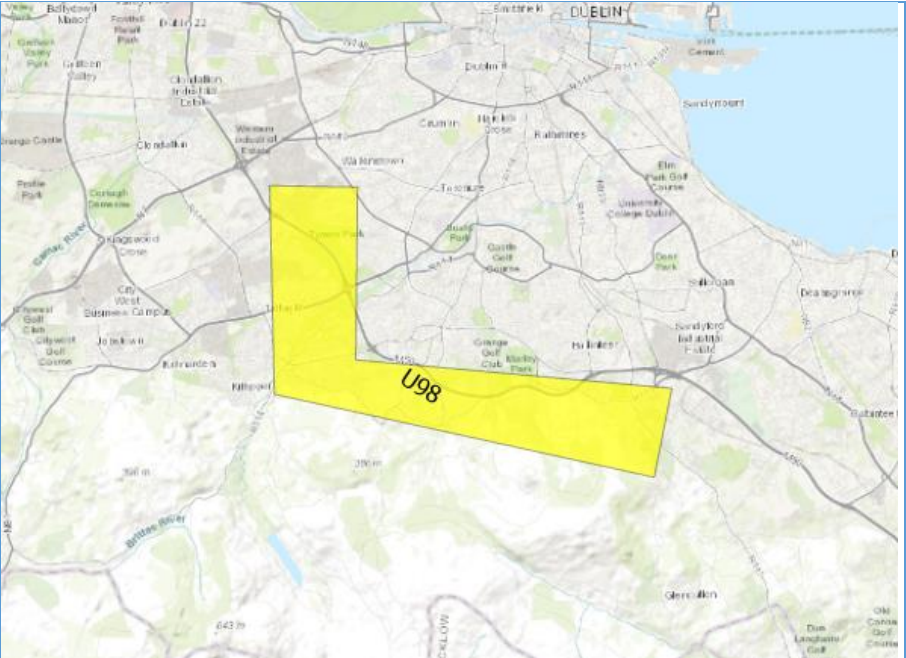
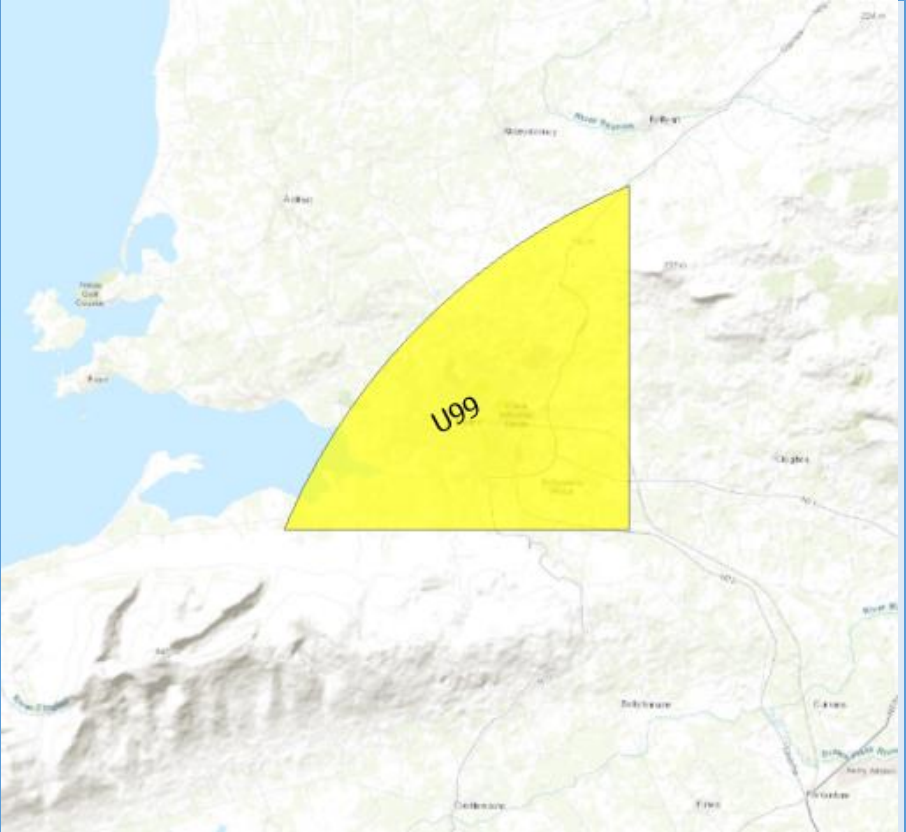
<p>U87</p>	<p>See Section ENR 5.3.1 'Other activities of a dangerous nature' of the aeronautical information publication (AIP)</p>	 <p>A map showing a large red circular danger zone labeled 'U87' in the center. The zone is located over a coastal area with various geographical features and place names visible on the map.</p> <p>N.B. REFERENCE ONLY, NOT TO BE USED FOR NAVIGATION!</p>
<p>U88</p>	<p>See Section ENR 5.3.1 'Other activities of a dangerous nature' of the aeronautical information publication (AIP)</p>	 <p>A map showing a large yellow circular danger zone labeled 'U88' in the center. The zone is located over a coastal area with various geographical features and place names visible on the map.</p> <p>N.B. REFERENCE ONLY, NOT TO BE USED FOR NAVIGATION!</p>

U89	See Section ENR 5.3.1 'Other activities of a dangerous nature' of the aeronautical information publication (AIP)	 <p>A map of the Waterford region in Ireland showing the U89 UAS Geographical Zone. The zone is a large, irregular red-shaded area covering parts of County Waterford and County Wexford. It includes locations like Waterford, Carrigrohane, and Carrigrohane East. The zone is labeled 'U89' in the center. The map also shows the River Suir and the Atlantic Ocean.</p>
N.B. REFERENCE ONLY, NOT TO BE USED FOR NAVIGATION!		
U90	See Section ENR 5.3.1 'Other activities of a dangerous nature' of the aeronautical information publication (AIP)	 <p>A map of the Waterford region in Ireland showing the U90 UAS Geographical Zone. The zone is a large, irregular yellow-shaded area covering parts of County Waterford and County Wexford. It includes locations like Waterford, Carrigrohane, and Carrigrohane East. The zone is labeled 'U90' in the center. The map also shows the River Suir and the Atlantic Ocean.</p>
N.B. REFERENCE ONLY, NOT TO BE USED FOR NAVIGATION!		

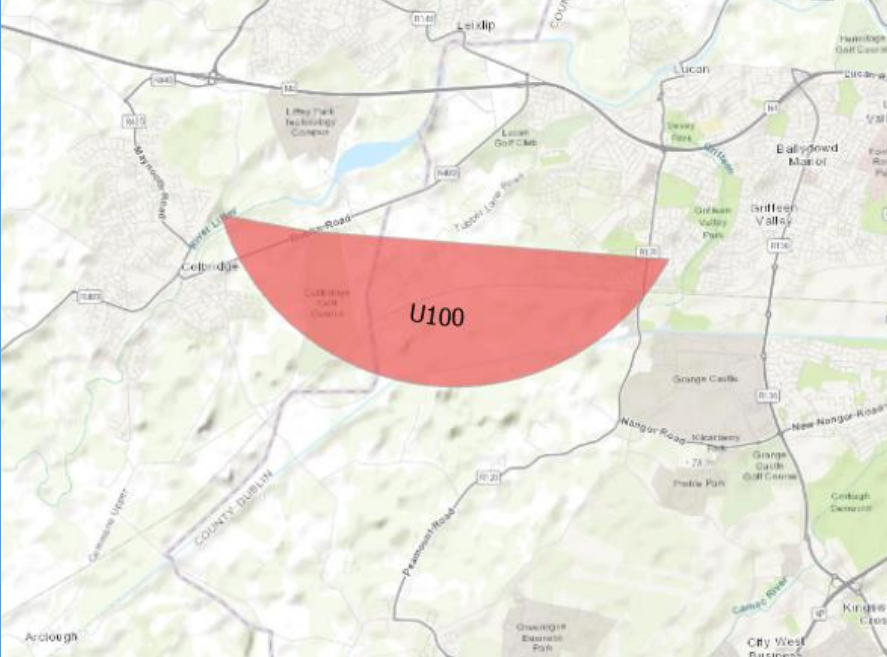
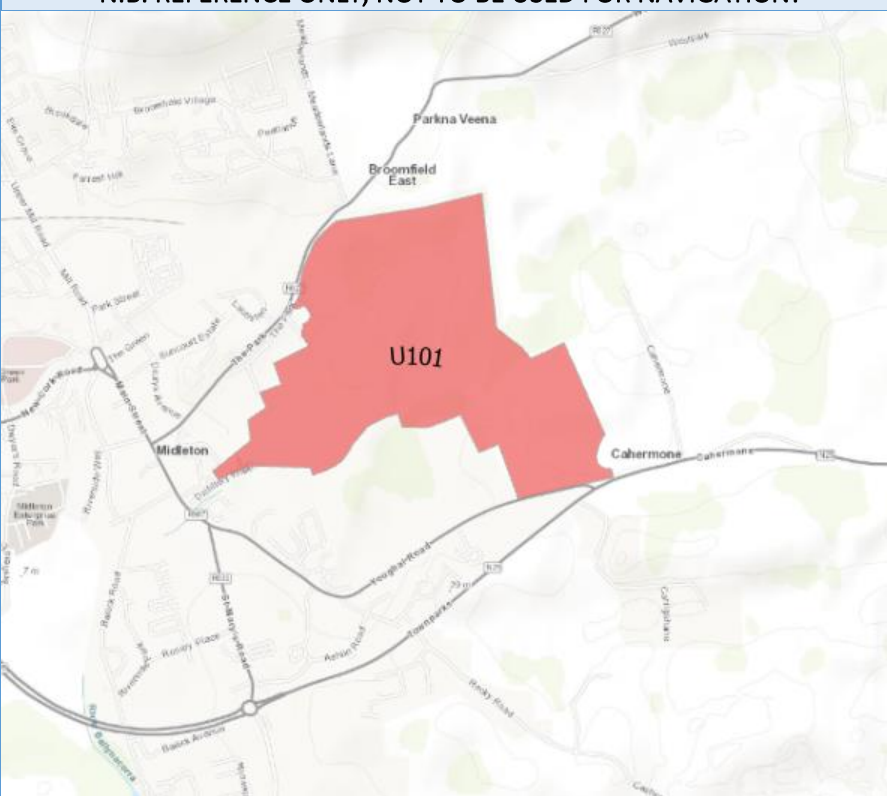
Appendix 1: UAS Geographical Zones

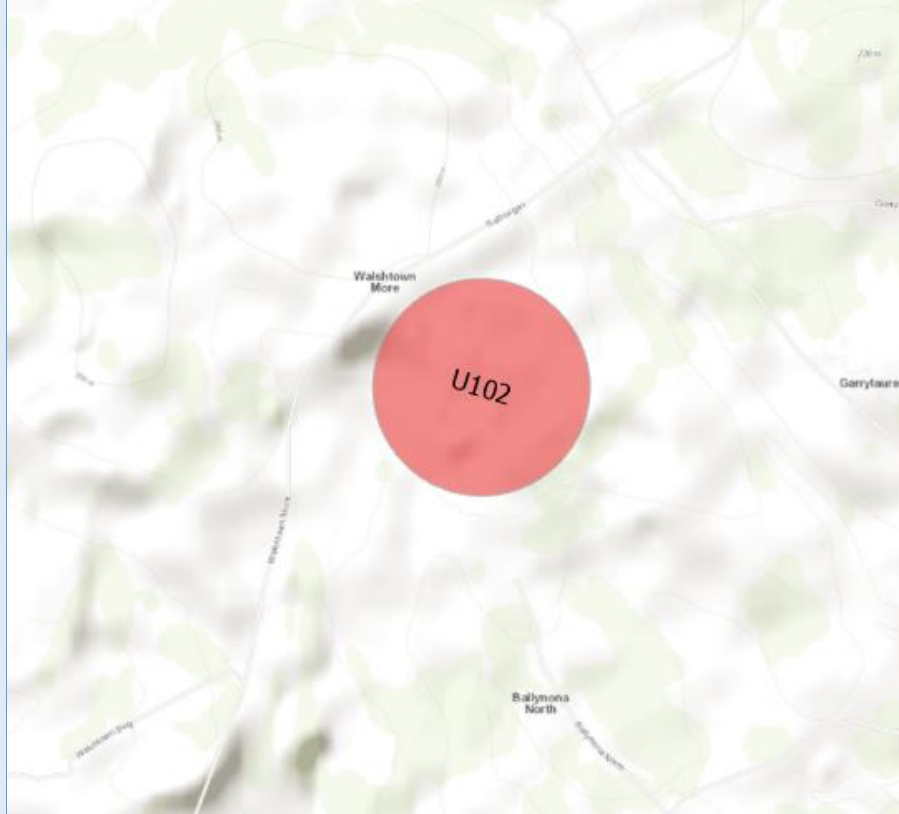
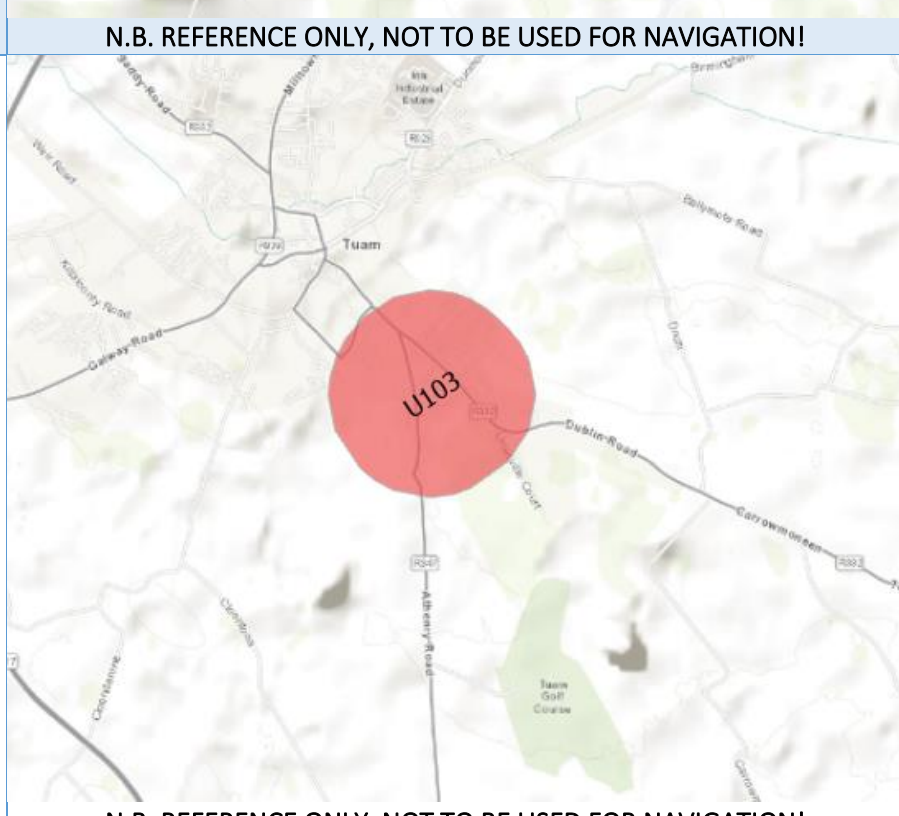
U92	See Section ENR 5.3.1 ‘Other activities of a dangerous nature’ of the aeronautical information publication (AIP)	 <p>N.B. REFERENCE ONLY, NOT TO BE USED FOR NAVIGATION!</p>
U93	See Section ENR 5.3.1 ‘Other activities of a dangerous nature’ of the aeronautical information publication (AIP)	 <p>N.B. REFERENCE ONLY, NOT TO BE USED FOR NAVIGATION!</p>

U96	See Section ENR 5.3.1 'Other activities of a dangerous nature' of the aeronautical information publication (AIP)	 <p>A topographic map of a rural area in Ireland. A large, dark grey circular zone is centered on the map and labeled 'U96'. The map shows various geographical features including hills, valleys, and a large body of water (Trillick Reservoir) on the right. Several roads and rivers are also visible.</p>
N.B. REFERENCE ONLY, NOT TO BE USED FOR NAVIGATION!		
U97	See Section ENR 5.3.1 'Other activities of a dangerous nature' of the aeronautical information publication (AIP)	 <p>A map of the Dublin region in Ireland. A large, red, irregularly shaped zone is highlighted in the center and labeled 'U97'. The map shows the city of Dublin, surrounding suburbs, and various parks and industrial areas. Major roads and the River Liffey are also depicted.</p>
N.B. REFERENCE ONLY, NOT TO BE USED FOR NAVIGATION!		

U98	See Section ENR 5.3.1 'Other activities of a dangerous nature' of the aeronautical information publication (AIP)	 <p>N.B. REFERENCE ONLY, NOT TO BE USED FOR NAVIGATION!</p>
U99	See Section ENR 5.3.1 'Other activities of a dangerous nature' of the aeronautical information publication (AIP)	 <p>N.B. REFERENCE ONLY, NOT TO BE USED FOR NAVIGATION!</p>

Appendix 1: UAS Geographical Zones

<p>U100</p>	<p>See Section ENR 5.3.1 'Other activities of a dangerous nature' of the aeronautical information publication (AIP)</p>	 <p>U100</p> <p>N.B. REFERENCE ONLY, NOT TO BE USED FOR NAVIGATION!</p>
<p>U101</p>	<p>See Section ENR 5.3.1 'Other activities of a dangerous nature' of the aeronautical information publication (AIP)</p>	 <p>U101</p> <p>N.B. REFERENCE ONLY, NOT TO BE USED FOR NAVIGATION!</p>

<p>U102</p>	<p>See Section ENR 5.3.1 ‘Other activities of a dangerous nature’ of the aeronautical information publication (AIP)</p>	 <p>N.B. REFERENCE ONLY, NOT TO BE USED FOR NAVIGATION!</p>
<p>U103</p>	<p>See Section ENR 5.3.1 ‘Other activities of a dangerous nature’ of the aeronautical information publication (AIP)</p>	 <p>N.B. REFERENCE ONLY, NOT TO BE USED FOR NAVIGATION!</p>

Change Record.

Date	Version	Revision Description
28/05/2021	17	EI U1 – EI U60 Created: Transposed existing UAS Geographical Zones to new dataset format, Dublin area amended, additional restrictions for prisons, exemptions for some model aircraft sites, existing UAR TRA restrictions transposed.
01/06/2021	18	<ol style="list-style-type: none"> 1. Change record added. 2. EI U61 – EI U65 created: Clarification of 15m restrictions for Connaught, Cork, Kerry & Shannon Amber Zones; 3. EI U30 (Waterford) removed, renamed EI U65 & expanded to CTR extents to align with TMZ & RMZ. 4. EI U15 amended to reflect Military 8m restriction.
16/01/2023	19	Full review of UAS Geographical Zones within the State.
27/01/2023	20	Zone authority and contact detail updates for EIU46, EIU47, EIU49, EIU49, EIU11.
12/09/2023	21	Zone authority contact detail updates for EIU9, EIU17, EIU24, EIU25, EIU26, EIU27, EIU28, EIU31, EIU64, EIU33, EIU61, EIU67, EIU68, EIU73, EIU74, EIU75, EIU77, EIU78, EIU79, EIU80, EIU81, EIU82, EIU83, EIU84, EIU85, EIU29, EIU66, EIU86.
14/12/2023	22	EIU62N (“North”) and EIU62S (“South”) created. EIU62 deleted.
19/02/2024	23	EI U97 added, EI U28, EI U29 exclusions amended.
09/07/2024	24	EI U97 upper limit updated from 500ft to 600ft
19/09/2024	25	<p>Irish Prison Service POC contact details updated</p> <p>Sligo POC contact details updated</p> <p>Wording updated to provide more clarity to UAS operators in the safety-related Amber Zones:</p> <ul style="list-style-type: none"> • EI U70 Donegal Control Zone (CTR) - Amber Zone • EI U88 Sligo Control Zone (CTR) - Amber Zone • EI U63 Connaught Control Zone (CTR) - Amber Zone • EI U28 EIDW Amber Zone

Appendix 2 – Change Record

		<ul style="list-style-type: none"> • EI U64 Shannon Control Zone (CTR) - Amber Zone • EI U90 Waterford Control Zone (CTR) Amber Zone • EI U61 Cork Control Zone (CTR) - Amber Zone
30/10/2024	26	EI U98 Geozone added and Dublin Airport - Green Zone updated to include EI U98 in the exclusions
22/01/2025	27	<p>Direction amended to be compliant with Implementing Regulation (EU) 2019/947.</p> <p>U1 – U100 Created: Transposed existing UAS Geographical Zones to new dataset format, Dublin area amended, Kerry area amended, overlapping zones with same conditions merged</p>
17/04/2025	28	<p>U101 and U102 created.</p> <p>U45: zone authority updated to AirNav Ireland – Cork ATC</p> <p>U18, U44, U42, U48: zone authority updated to AirNav Ireland – Dublin ATC</p>
04/07/2025	29	<p>U103 created</p> <p>U11: zone authority email amended</p> <p>U19: area amended</p> <p>U44: area amended</p>