



**IRELAND**  
SAFETY REGULATION DIVISION  
IRISH AVIATION AUTHORITY  
THE TIMES BUILDING  
11-12 D'OLIER STREET  
DUBLIN 2

**FLIGHT  
RESTRICTION  
NOTICE**

---

**Flight Restriction in the vicinity of Westport,  
Co. Mayo  
1000hrs UTC to 1730hrs UTC Sunday May 14<sup>th</sup>, 2017**

---

The Irish Aviation Authority in pursuance of Articles 11 & 16 and Rule 9 of Part II of the Irish Aviation Authority (Rules of the Air) Order, 2004 (S.I. No. 72/2004) and in accordance with Commission Implementing Regulation (EU) No. 923/2012, SERA.3145 (Prohibited Areas and Restricted Areas), hereby directs as follows:-

A restriction (Temporary Restricted Area) on the flying of aircraft, including Small Unmanned Aircraft as defined in S.I. 563/2015, shall apply in the vicinity of Westport, Co. Mayo in the Airspace contained within the under mentioned:

<b>Lateral limits:</b>	A circle radius 1.5 NM centred on 53°48'11"N, 009°32'57"W
<b>Vertical limits:</b>	SFC to 5000 feet AMSL
<b>Duration:</b>	The period of the restriction shall be from 1000hrs UTC to 1730hrs UTC on Sunday May 14 <sup>th</sup> , 2017

**The Purpose of the TRA:**

The purpose of the TRA is to ensure the safety of aircraft participating at an airshow within the TRA and of other air traffic operating in the vicinity of Westport in the period cited.

**Airspace Classification & Communication Service:**

The Airspace contained within the TRA shall be classified as ICAO Class G. The Communication Service within the TRA will be provided as follows:

Air-Ground Radio: 119.600MHz

**Flight Restrictions & Exemptions:**

Subject to any decision of the Flight Operations Department of the Irish Aviation Authority to the contrary, the Airspace within the TRA, within which flight restrictions may apply, is restricted to use by aircraft authorised by the Event Organiser (i.e. Millenium Promotions). For further information regarding entry to the TRA and local joining instructions, Operators are advised to contact:

Mr. Se Pardy (Flight Display Director): +353 86 8563905

Small Unmanned Aircraft (SUA's) including drones and rockets, operating privately or under Aerial Works Permission may not operate within the TRA without written Permission from the Flight Operations Department of the Irish Aviation Authority and the Event Organisers. SUA's may be subject to seizure by An Garda Síochána as evidence for potential prosecution and in the interest of Aviation Safety.

Any exemptions, alleviations or permissions, granted to Civil General Air Traffic by the Authority, are not valid within this Temporary Restricted Area during the period cited.

State Aircraft and Aircraft of the Irish Coastguard Service employed on an operational mission shall be exempt from the restriction.

A NOTAM will be issued in due course to notify of the TRA activation.

**General Contact Details:** Flight Operations Department, IAA by email at [fod@iaa.ie](mailto:fod@iaa.ie) or telephone +353 1 6031117 / 1148 / 1410 between the hours of 0900hrs and 1700hrs local Monday to Friday.

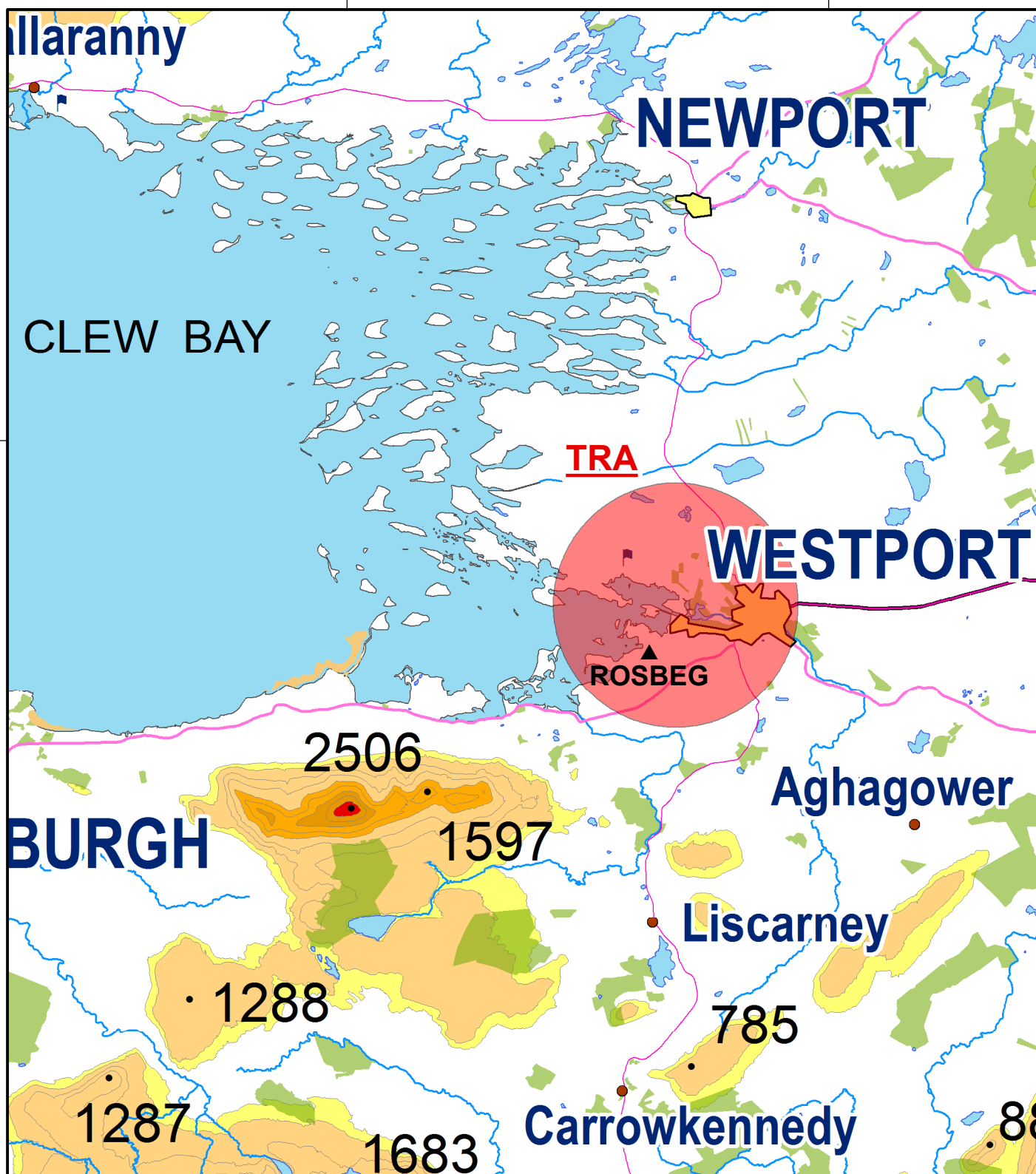
**Temporary Restricted Area - Westport Airshow**  
**Westport, County Mayo - Sunday 14th May 2017**

9°40'W

9°30'W

53°50'N

53°50'N



9°40'W

9°30'W

SCALE 1:127,000

**Temporary Restricted Area (TRA):**

**Lateral Limits:** Circle centered on 53° 48' 11" N, 009° 32' 57" W  
with a 1.5NM radius

**Vertical Limits:** SFC to 5000FT AMSL

**Duration:** 1000 UTC-1730 UTC on Sunday 14th May 2017

**Air-Ground Frequency:** 119.600 MHZ

**Map not for navigation purposes**


**LEGEND**

 WESTPORT TRA

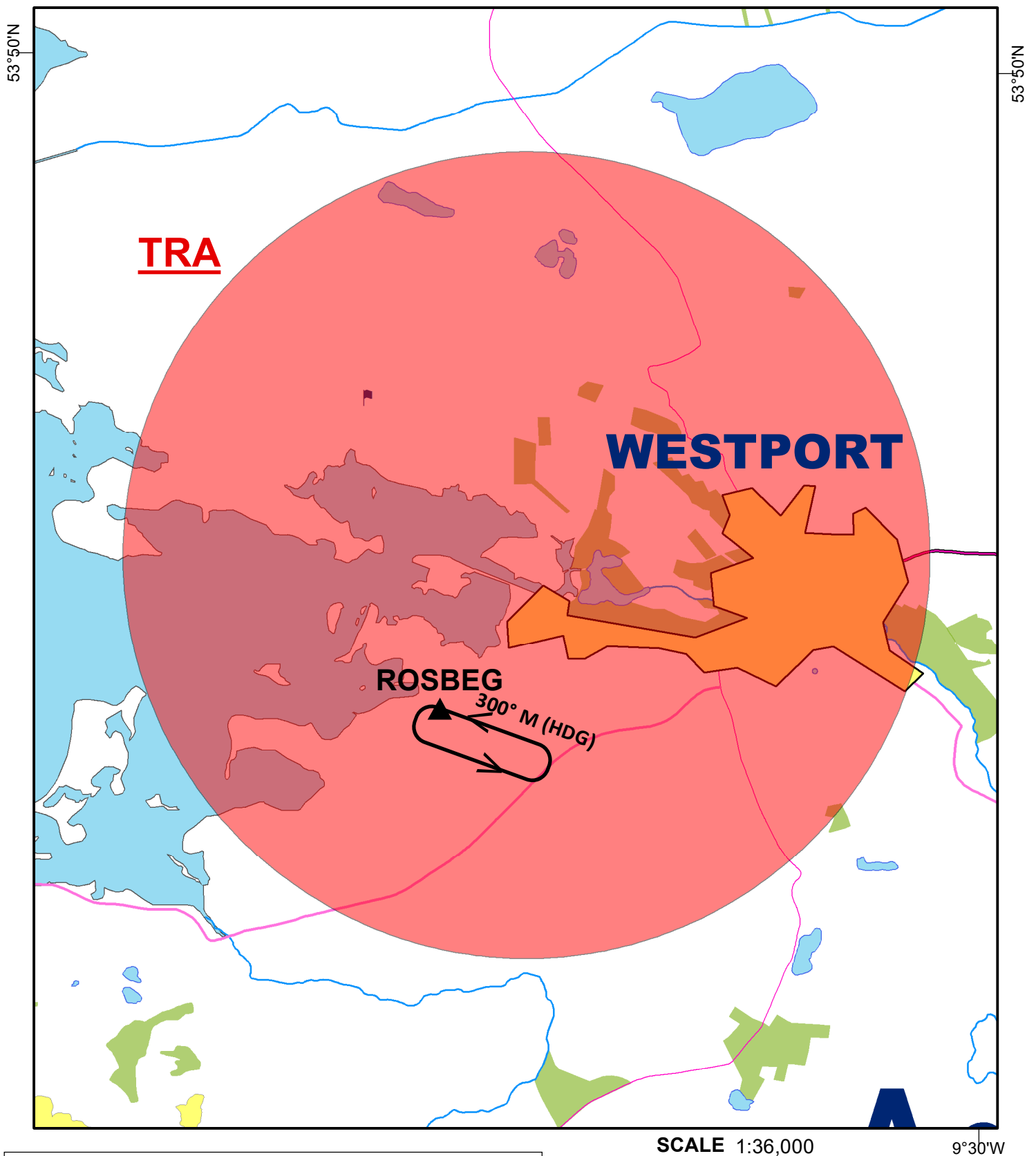
 ROSBEG REPORTING POINT

**PLEASE SEE ROSBEG HOLD  
CHART FOR SPECIFIC  
HOLDING INFORMATION**

Nautical Miles



**Rosbeg Hold, Westport, County Mayo  
Westport Airshow - Sunday 14th May 2017**



**Rosbeg Visual Hold: (1 MIN)**

**Left-Hand pattern, 300 Degree  
Magnetic inbound.**

**Min. Hold Altitude: 2000FT AMSL**

**Max. Hold Altitude: 3000FT AMSL**

**LEGEND**

 **WESTPORT TRA**

 **ROSBEG REPORTING POINT**