



Modelled Ash Concentration from FL000 to FL200 at 1200 UTC 10/05/2010

Issue time: 201005101200

Met Office

This is a guidance product generated from model data and is supplemental to the official VAAC London Volcanic Ash Advisory and Volcanic Ash Graphic products.

60 NM bufer zone is automatically generated. Please refer to national NOTAMs for definitive boundaries of No-Fly Zone areas.



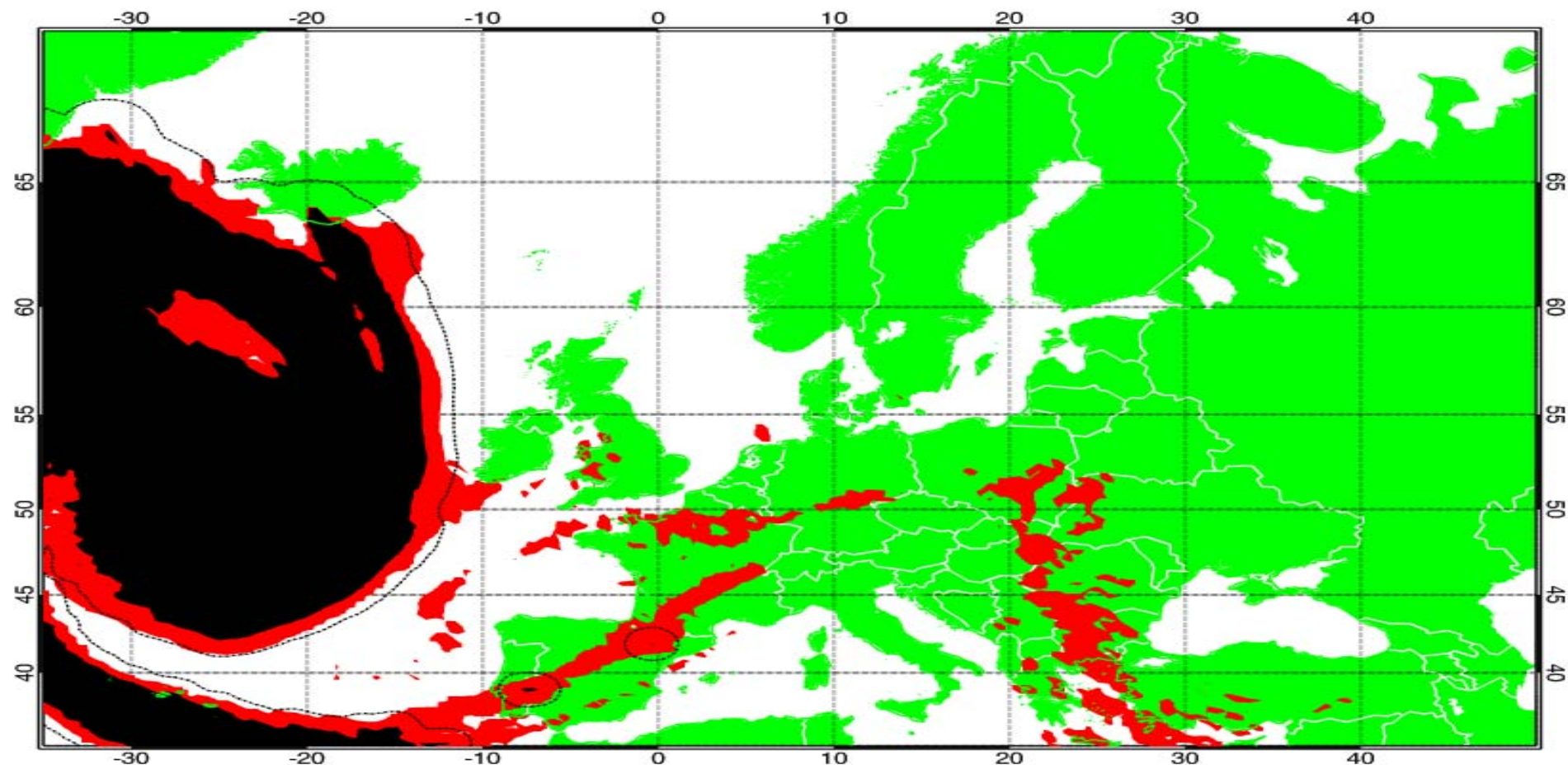
Predicted area where volcanic ash may be encountered



Predicted area of ash concentrations that exceed acceptable engine manufacturer tolerance levels



Predicted area of ash concentrations that exceed engine manufacturer tolerance levels, plus 60NM buffer





Modelled Ash Concentration from FL000 to FL200 at 1800 UTC 10/05/2010

Issue time: 201005101200

Met Office

This is a guidance product generated from model data and is supplemental to the official VAAC London Volcanic Ash Advisory and Volcanic Ash Graphic products.

60 NM bufer zone is automatically generated. Please refer to national NOTAMs for definitive boundaries of No-Fly Zone areas.



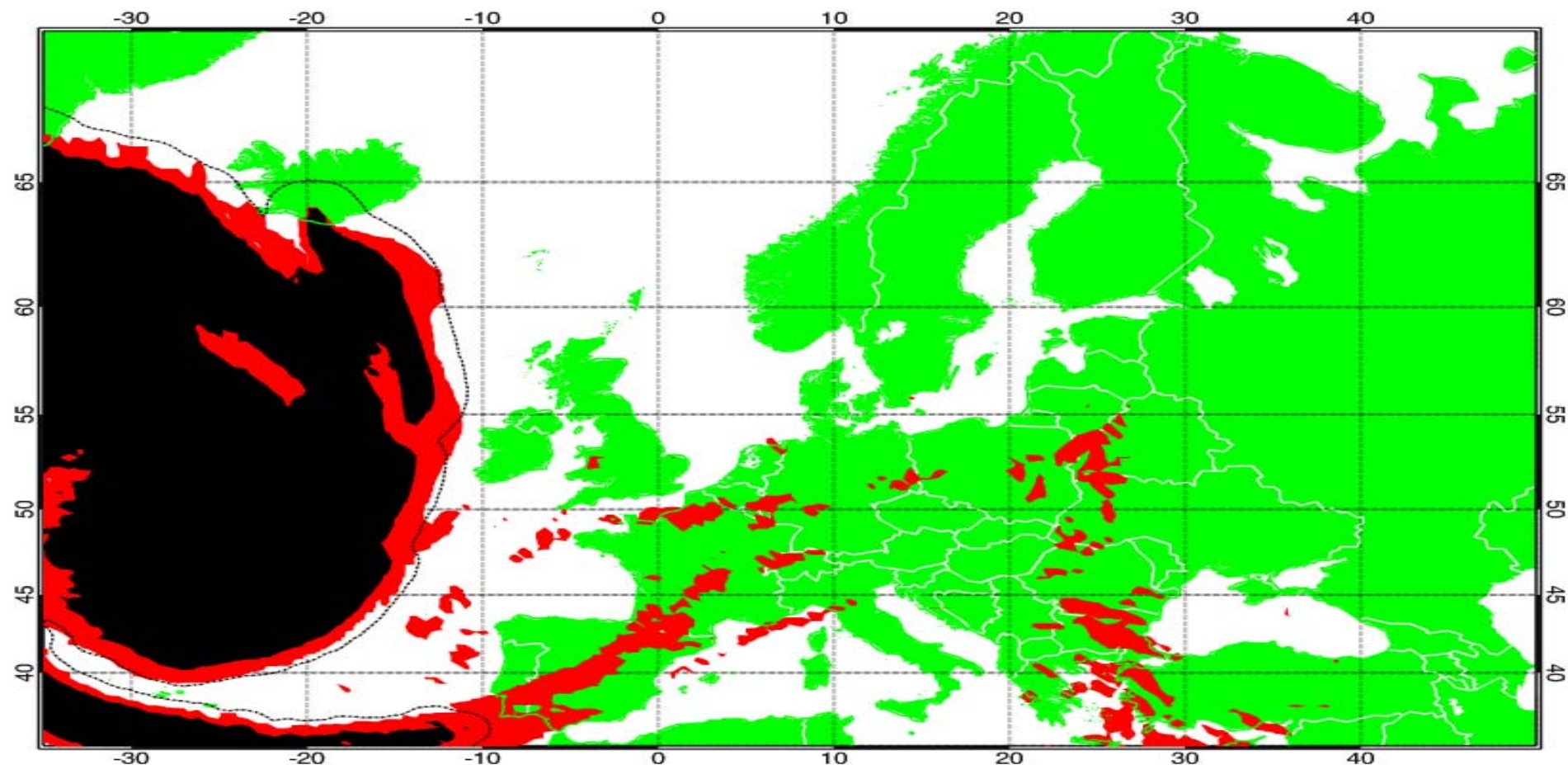
Predicted area where volcanic ash may be encountered



Predicted area of ash concentrations that exceed acceptable engine manufacturer tolerance levels



Predicted area of ash concentrations that exceed engine manufacturer tolerance levels, plus 60NM buffer





Modelled Ash Concentration from FL000 to FL200 at 0000 UTC 11/05/2010

Issue time: 201005101200

Met Office

This is a guidance product generated from model data and is supplemental to the official VAAC London Volcanic Ash Advisory and Volcanic Ash Graphic products.

60 NM bufer zone is automatically generated. Please refer to national NOTAMs for definitive boundaries of No-Fly Zone areas.



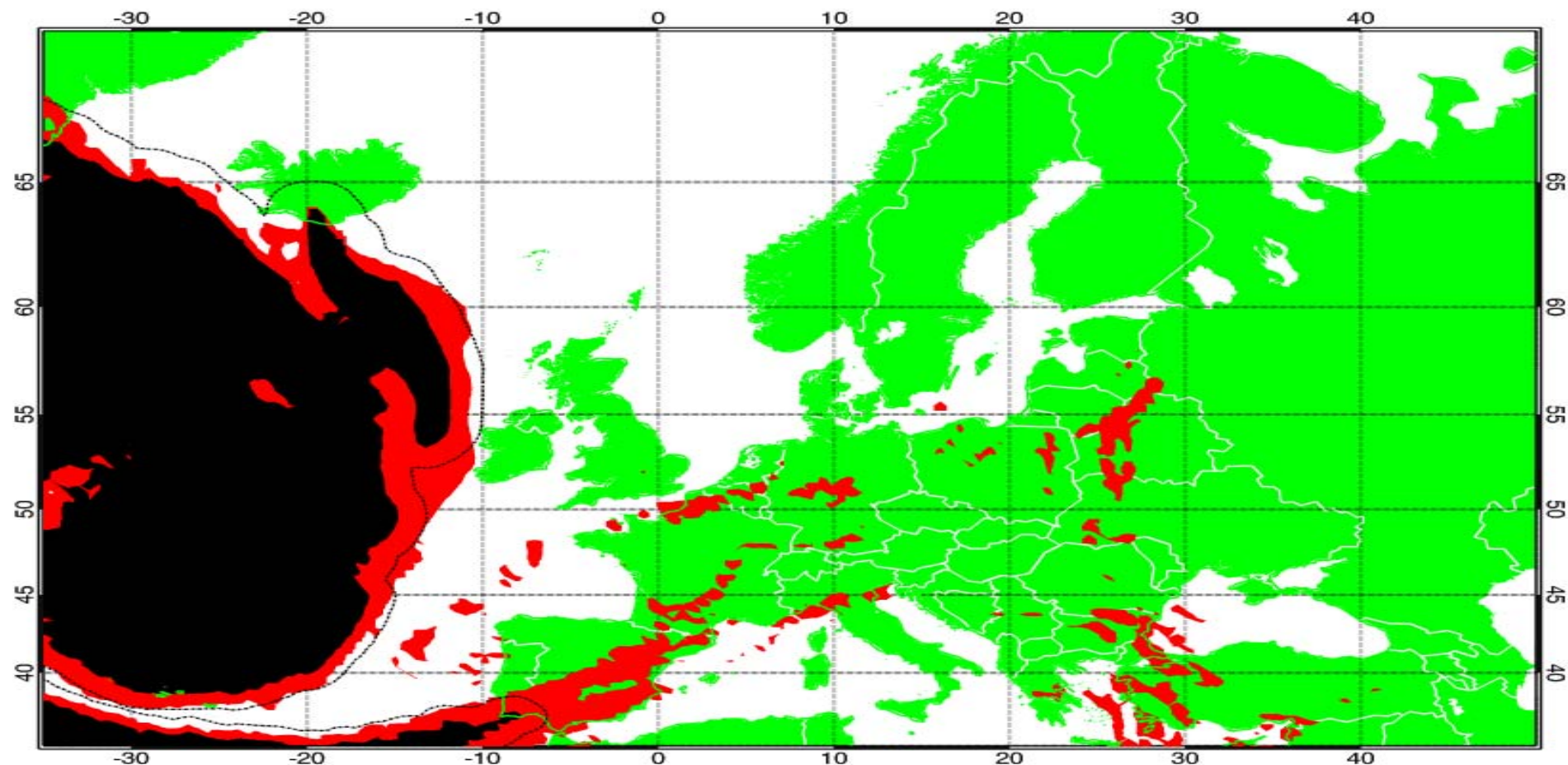
Predicted area where volcanic ash may be encountered



Predicted area of ash concentrations that exceed acceptable engine manufacturer tolerance levels



Predicted area of ash concentrations that exceed engine manufacturer tolerance levels, plus 60NM buffer





Modelled Ash Concentration from FL000 to FL200 at 0600 UTC 11/05/2010

Issue time: 201005101200

Met Office

This is a guidance product generated from model data and is supplemental to the official VAAC London Volcanic Ash Advisory and Volcanic Ash Graphic products.

60 NM bufer zone is automatically generated. Please refer to national NOTAMs for definitive boundaries of No-Fly Zone areas.



Predicted area where volcanic ash may be encountered



Predicted area of ash concentrations that exceed acceptable engine manufacturer tolerance levels



Predicted area of ash concentrations that exceed engine manufacturer tolerance levels, plus 60NM buffer

